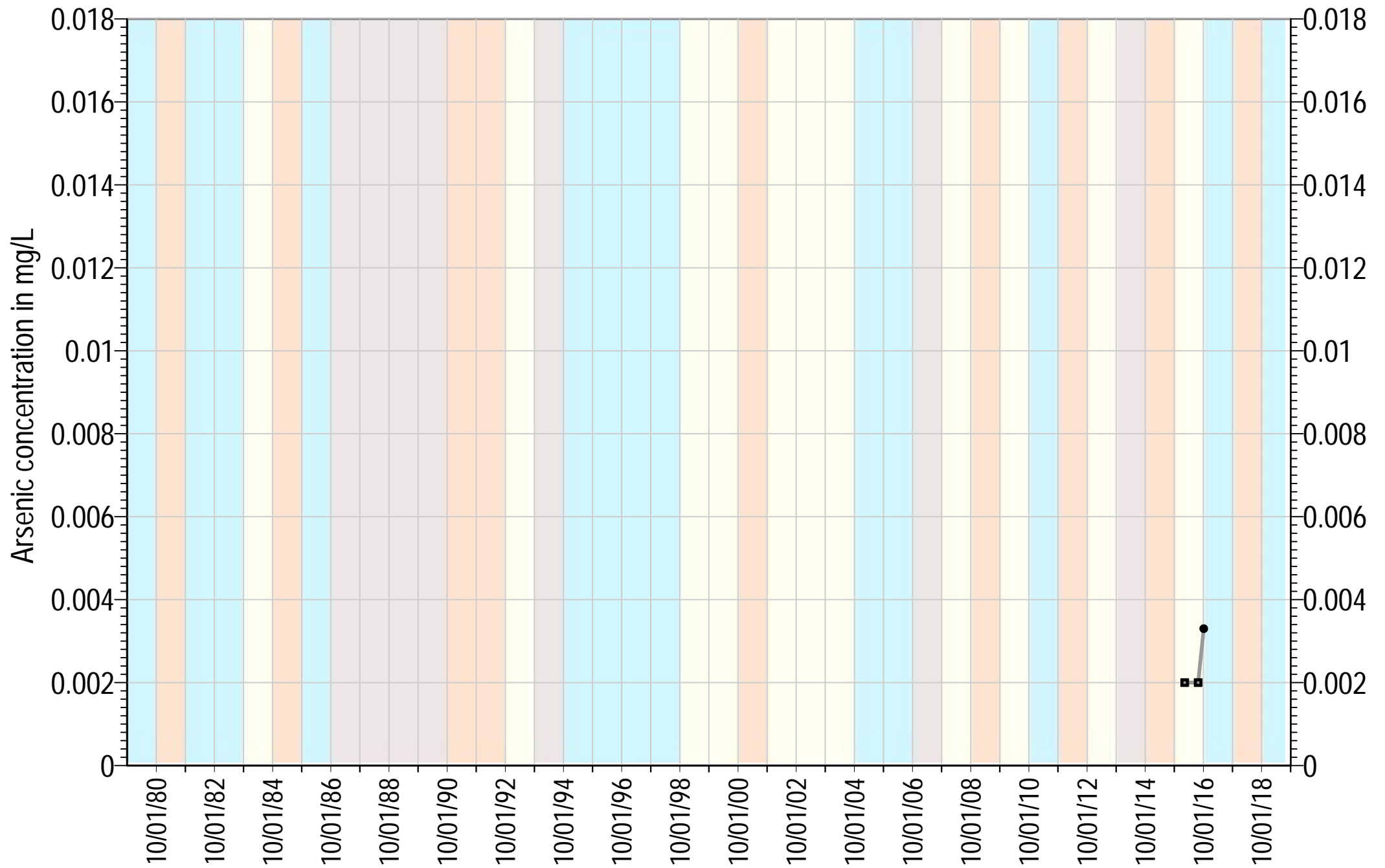


Section 2. Plan Area and Basin Setting

Santa Margarita Basin Groundwater Sustainability Plan

Appendix 2C Well Chemographs

Arsenic



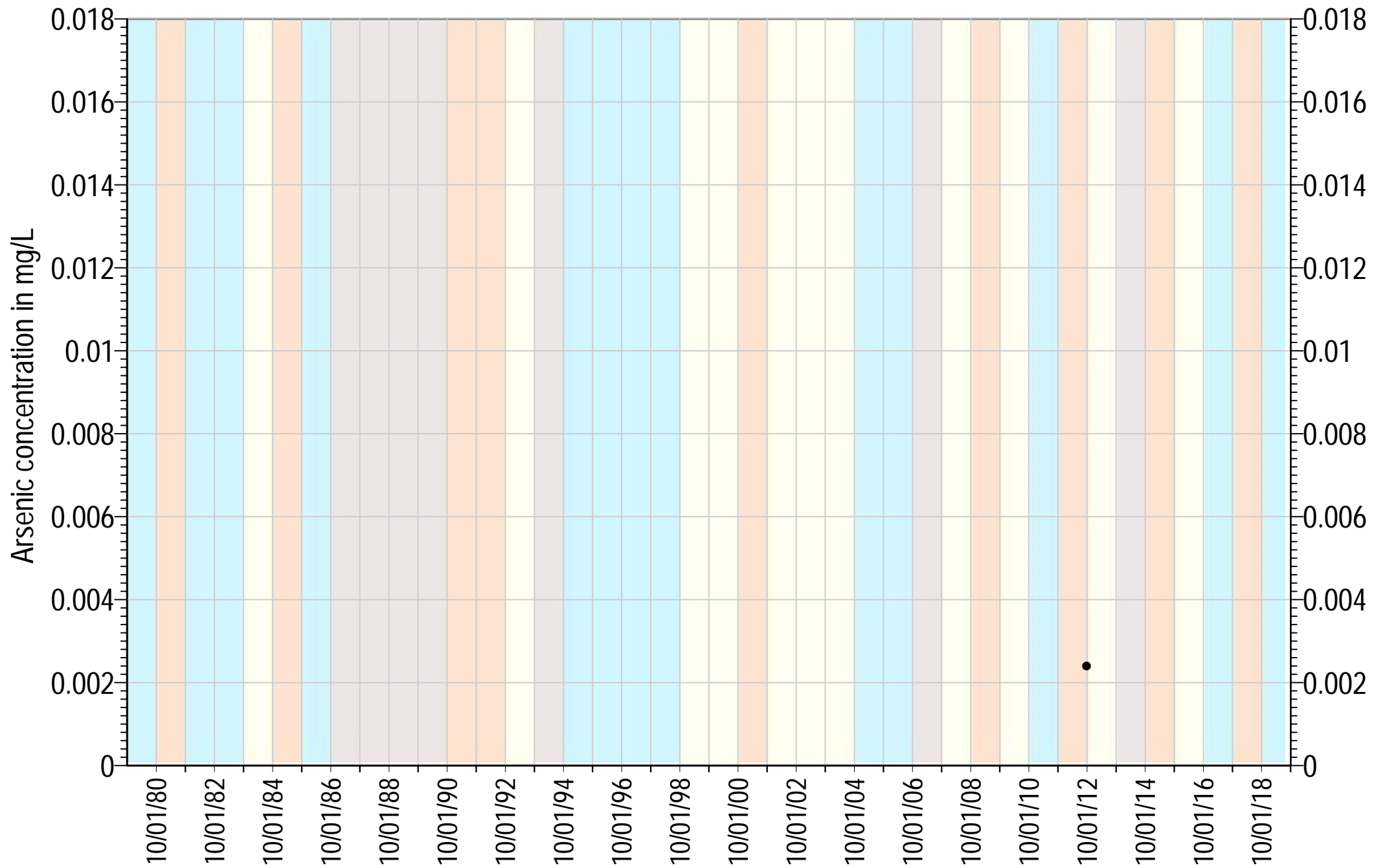
● AB303 MW-2

Aquifer: Lompico
 TOC Elevation= 526.18 ft AMSL
 Screenings= 705-715, 810-850 ft bgs

Water Year Classification

■ Critically Dry	■ Normal
■ Dry	■ Wet

Square symbols indicate non-detects (ND)



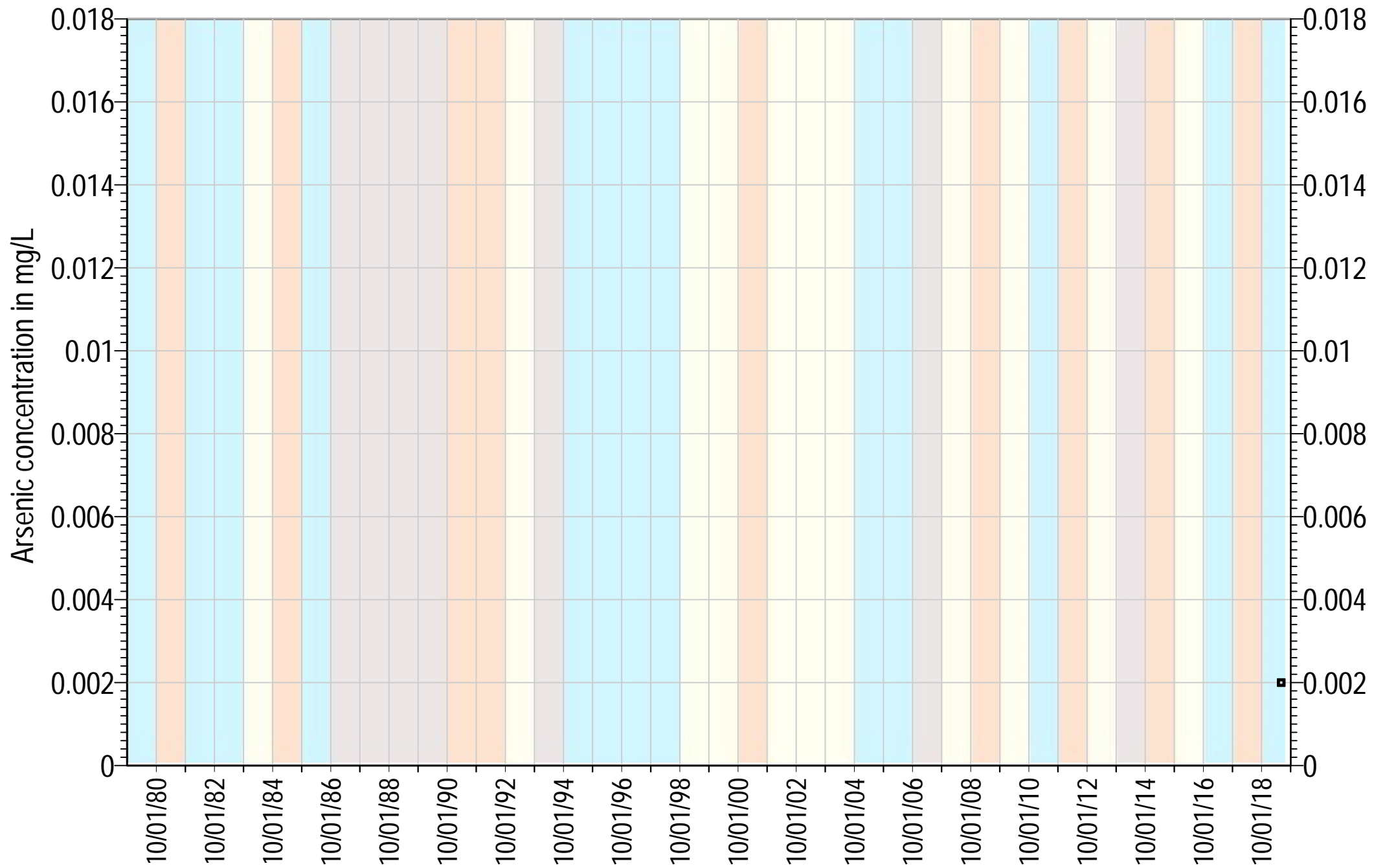
●—● Canham Well

Aquifer: Butano
 TOC Elevation= 782.27 ft AMSL
 Screenings= Unknown ft bgs

Water Year Classification

- Critically Dry
- Dry
- Normal
- Wet

Square symbols indicate non-detects (ND)



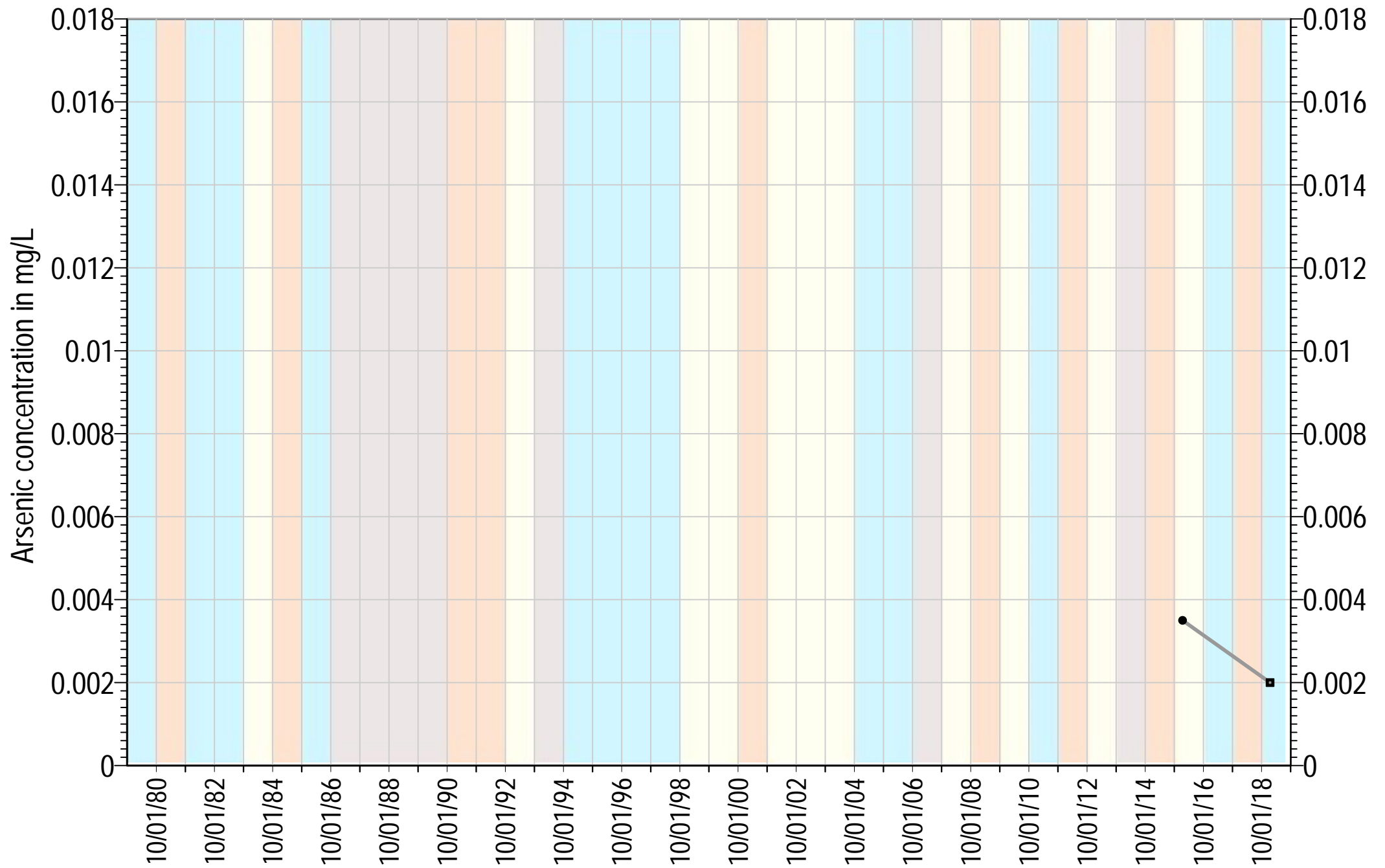
● Mount Hermon #1

Aquifer: Santa Margarita, Lompico
 TOC Elevation= 722.01 ft AMSL
 Screenings= 255-265, 285-395, 435-495 ft bgs

Water Year Classification

- Critically Dry
- Dry
- Normal
- Wet

Square symbols indicate non-detects (ND)



●—● Mount Hermon #2

Aquifer: Lompico

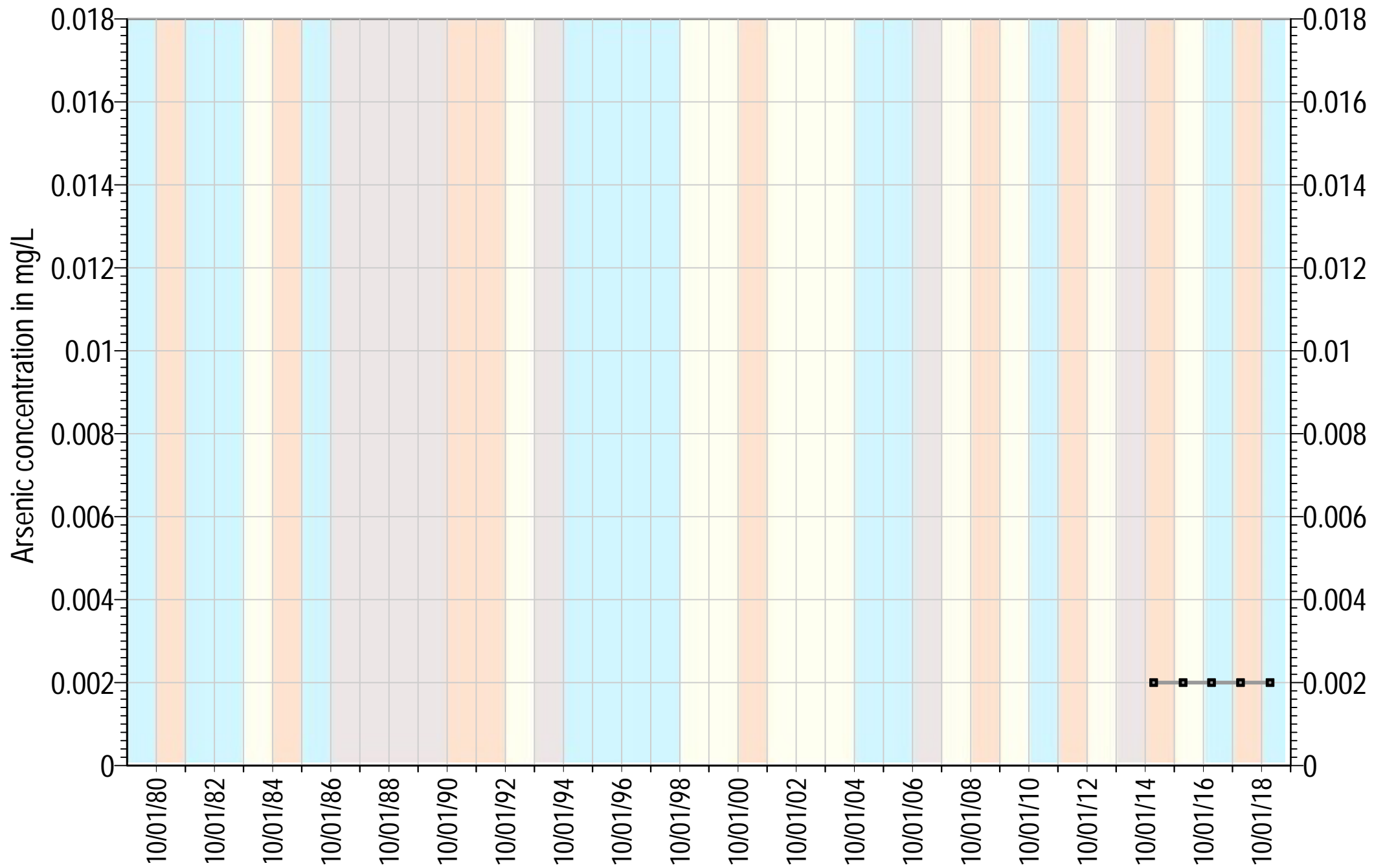
TOC Elevation= 739.9 ft AMSL

Screenings= 290-300, 400-415, 430-460, 490-590, 600-725

Water Year Classification

- Critically Dry
- Normal
- Dry
- Wet

Square symbols indicate non-detects (ND)



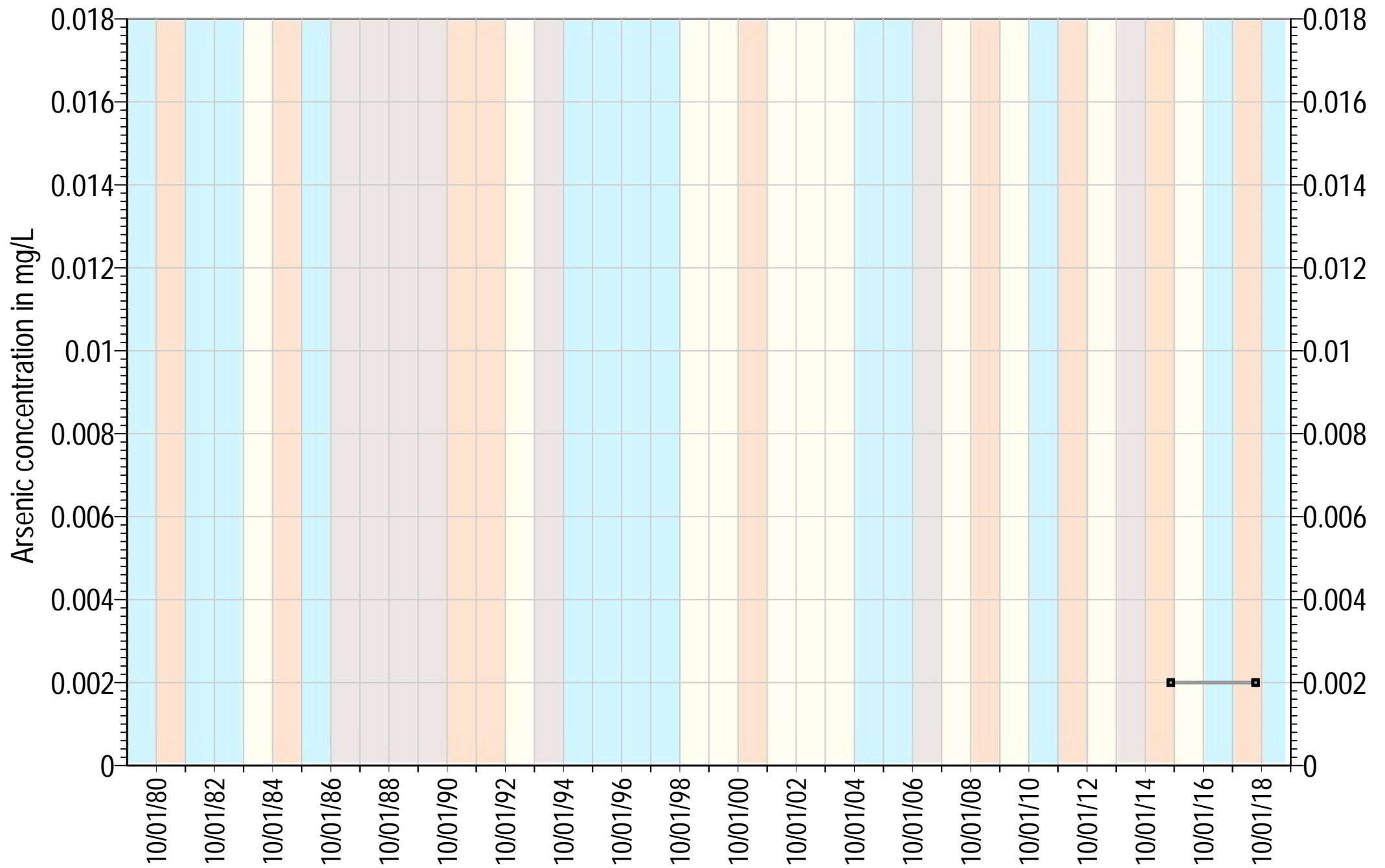
●—● Mount Hermon #3

Aquifer: Lompico
 TOC Elevation= 584 ft AMSL
 Screenings= 680-800, 860-980 ft bgs

Water Year Classification

- Critically Dry
- Normal
- Dry
- Wet

Square symbols indicate non-detects (ND)



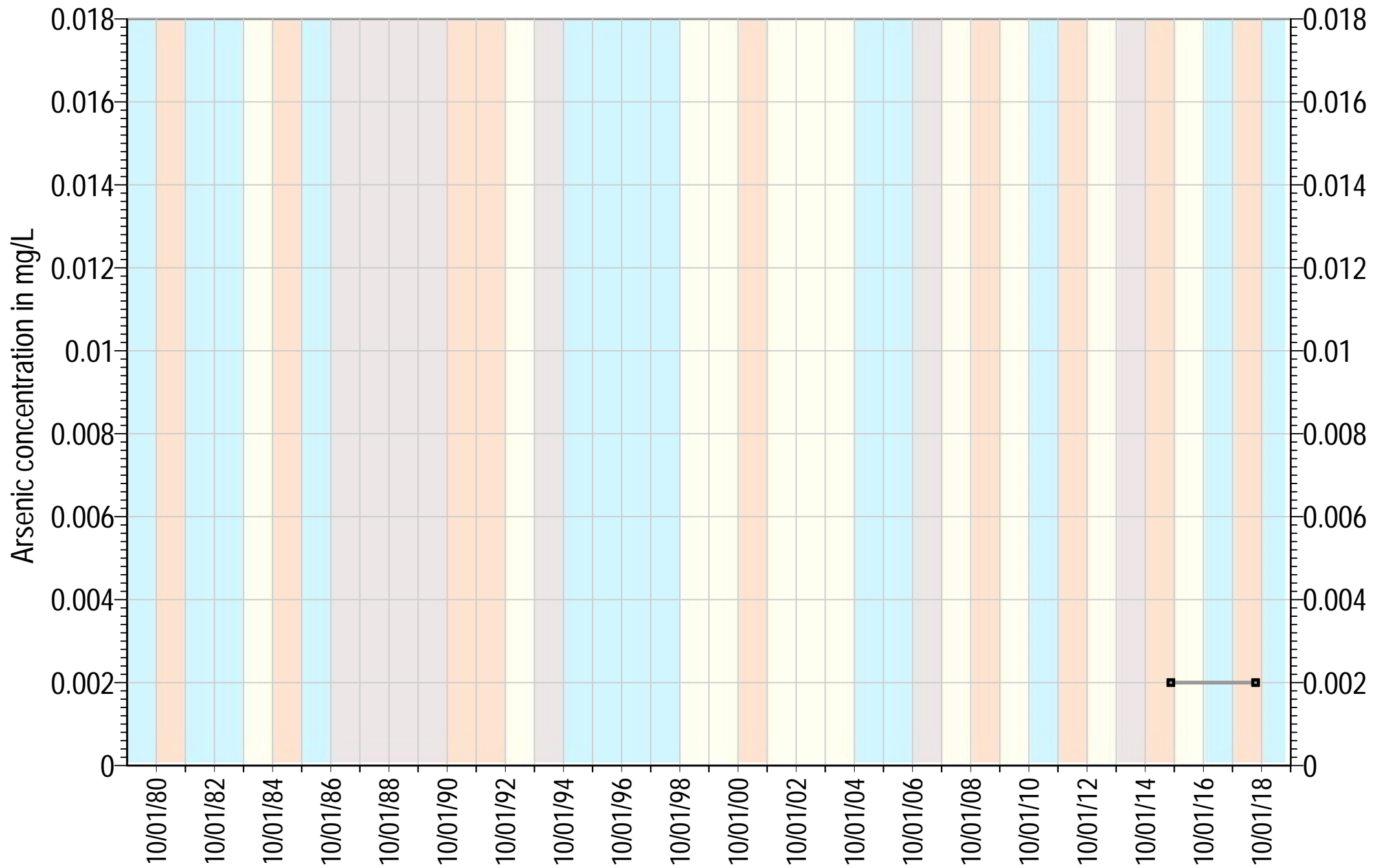
● SLVWD Olympia #2

Aquifer: Santa Margarita
 TOC Elevation= 527 ft AMSL
 Screenings= 225-245, 275-298 ft bgs

Water Year Classification

- Critically Dry
- Normal
- Dry
- Wet

Square symbols indicate non-detects (ND)



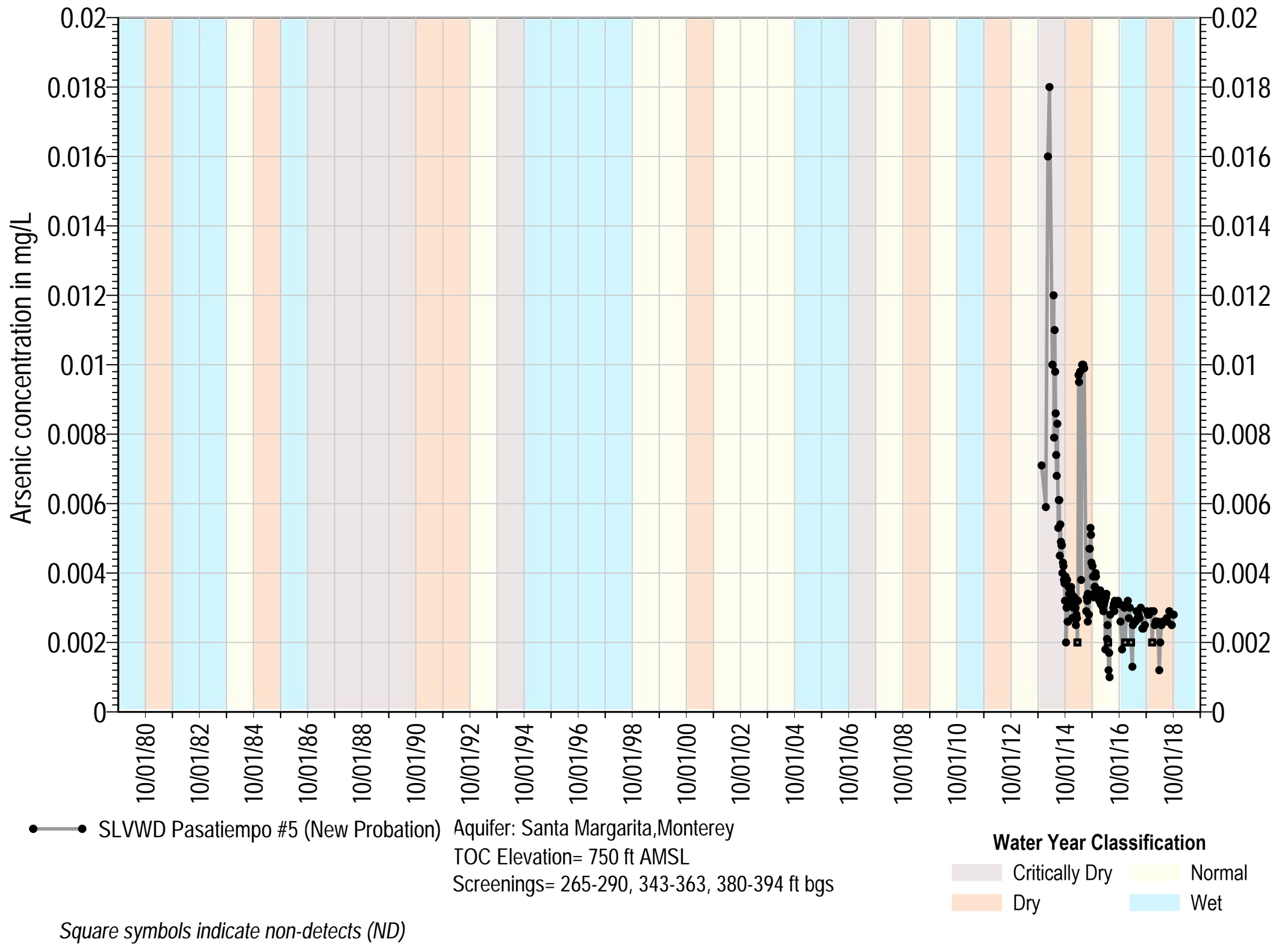
● SLVWD Olympia #3

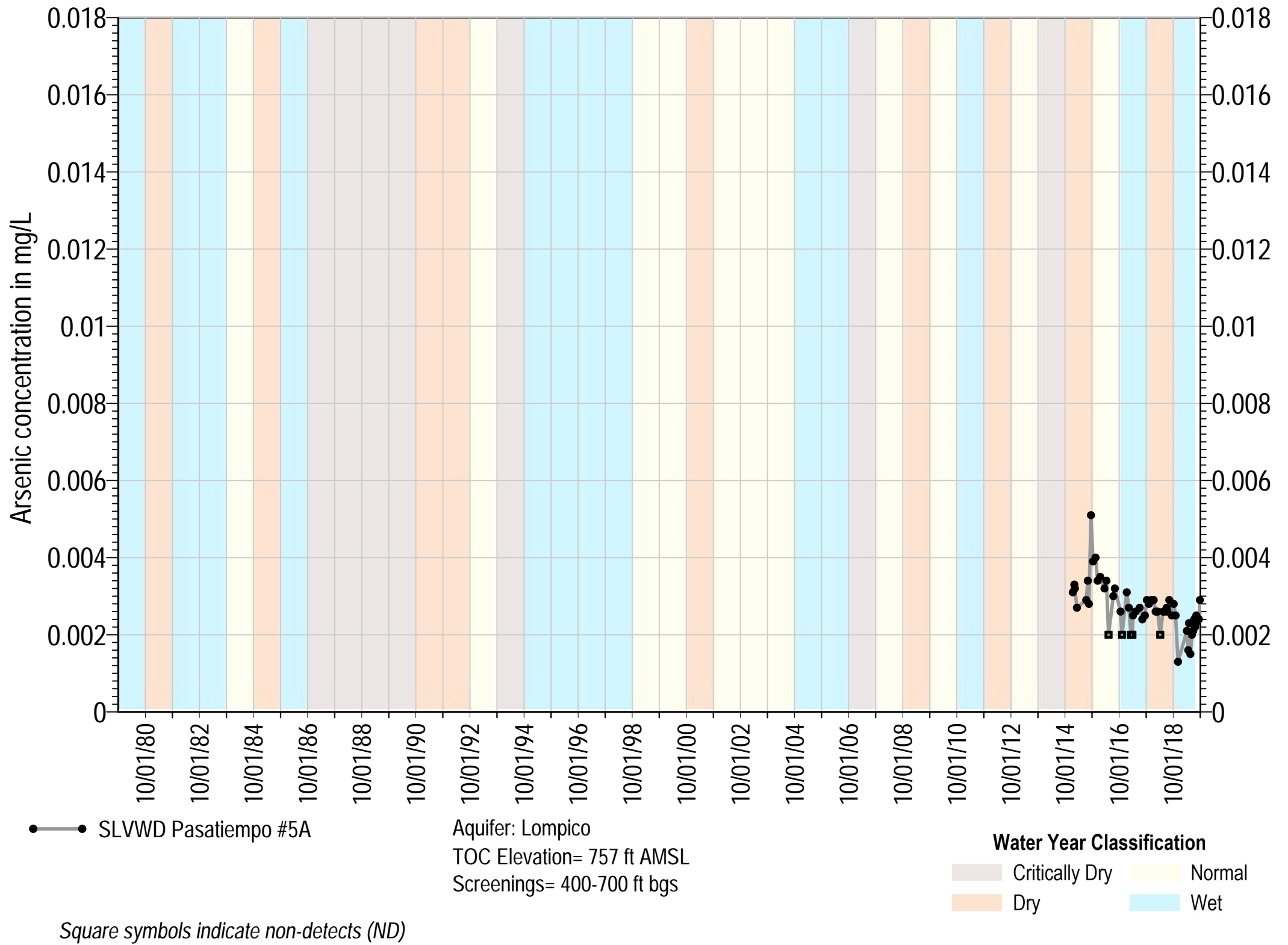
Aquifer: Santa Margarita
 TOC Elevation= 540 ft AMSL
 Screenings= 230-308 ft bgs

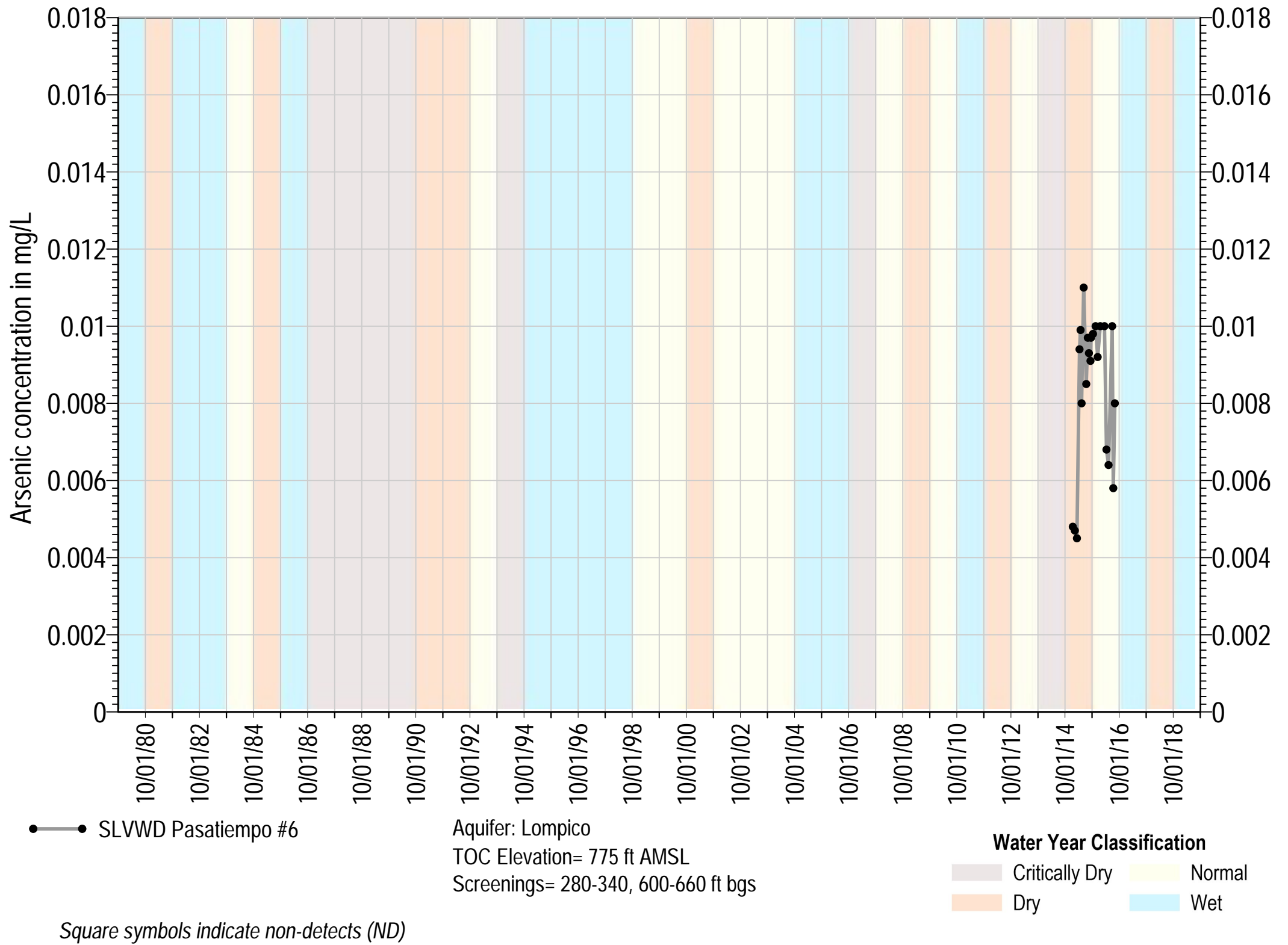
Water Year Classification

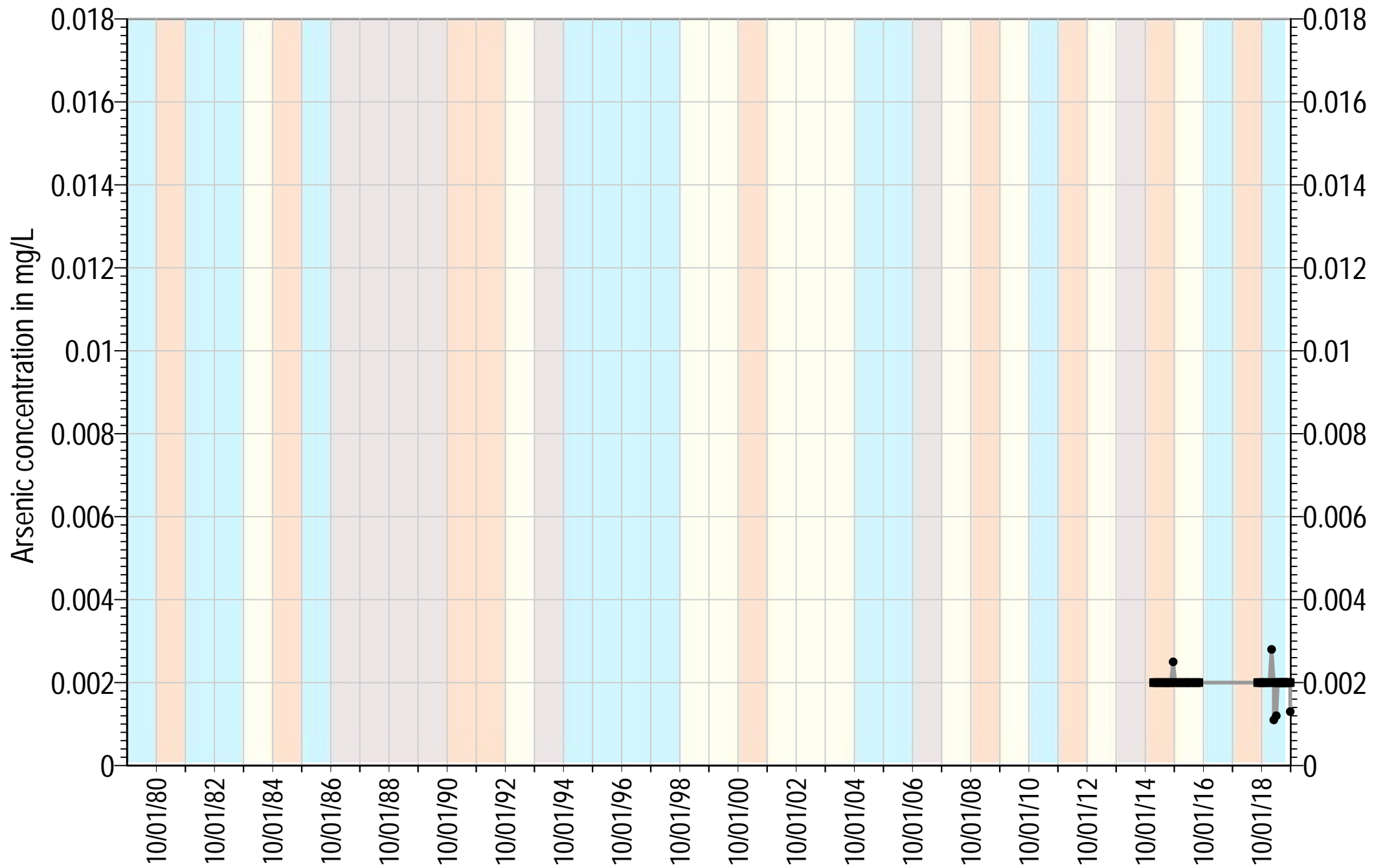
■ Critically Dry	■ Normal
■ Dry	■ Wet

Square symbols indicate non-detects (ND)









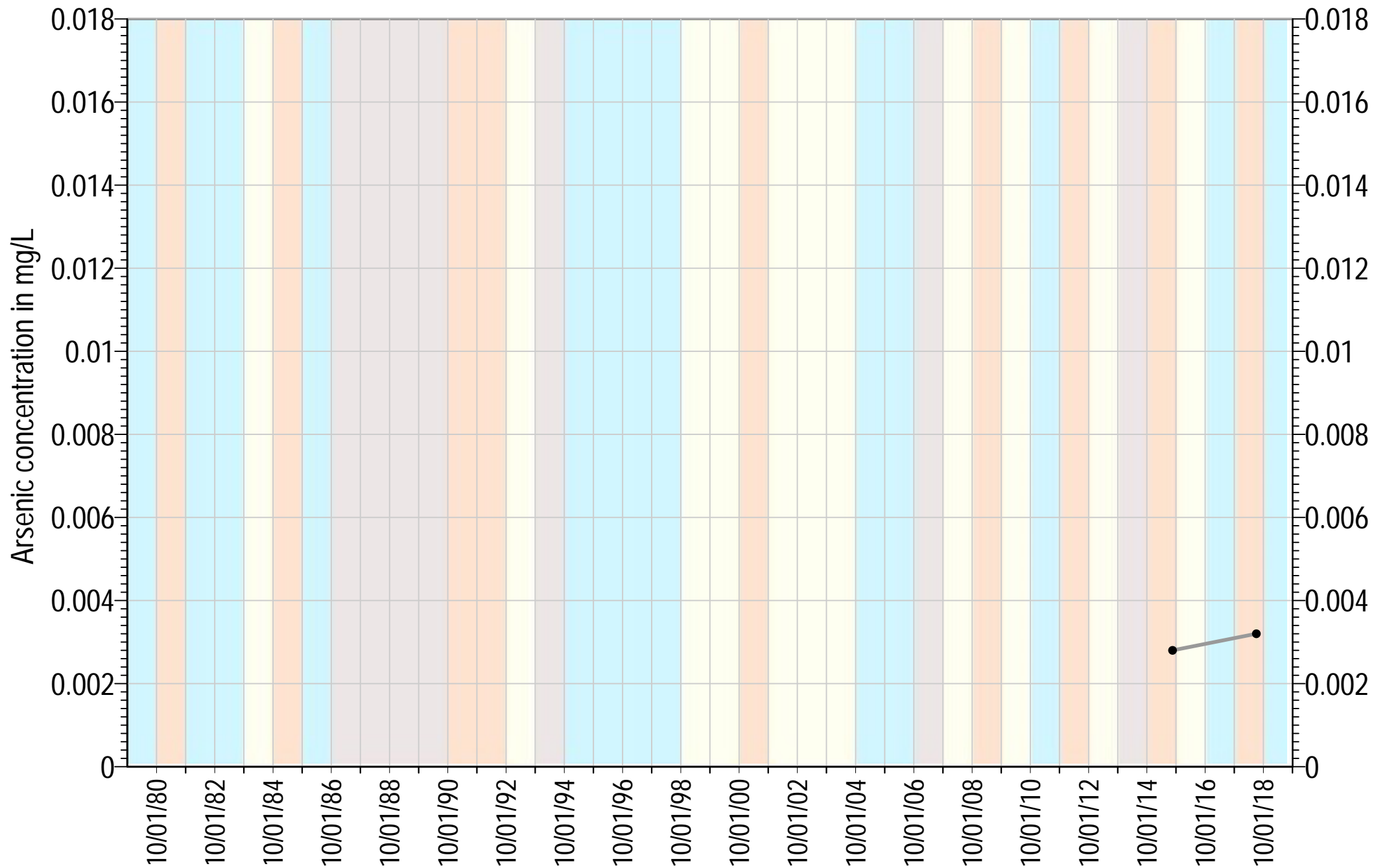
●—● SLVWD Pasatiempo #7

Aquifer: Lompico
 TOC Elevation= 739 ft AMSL
 Screenings= 495-525, 600-660 ft bgs

Water Year Classification

■ Critically Dry	■ Normal
■ Dry	■ Wet

Square symbols indicate non-detects (ND)



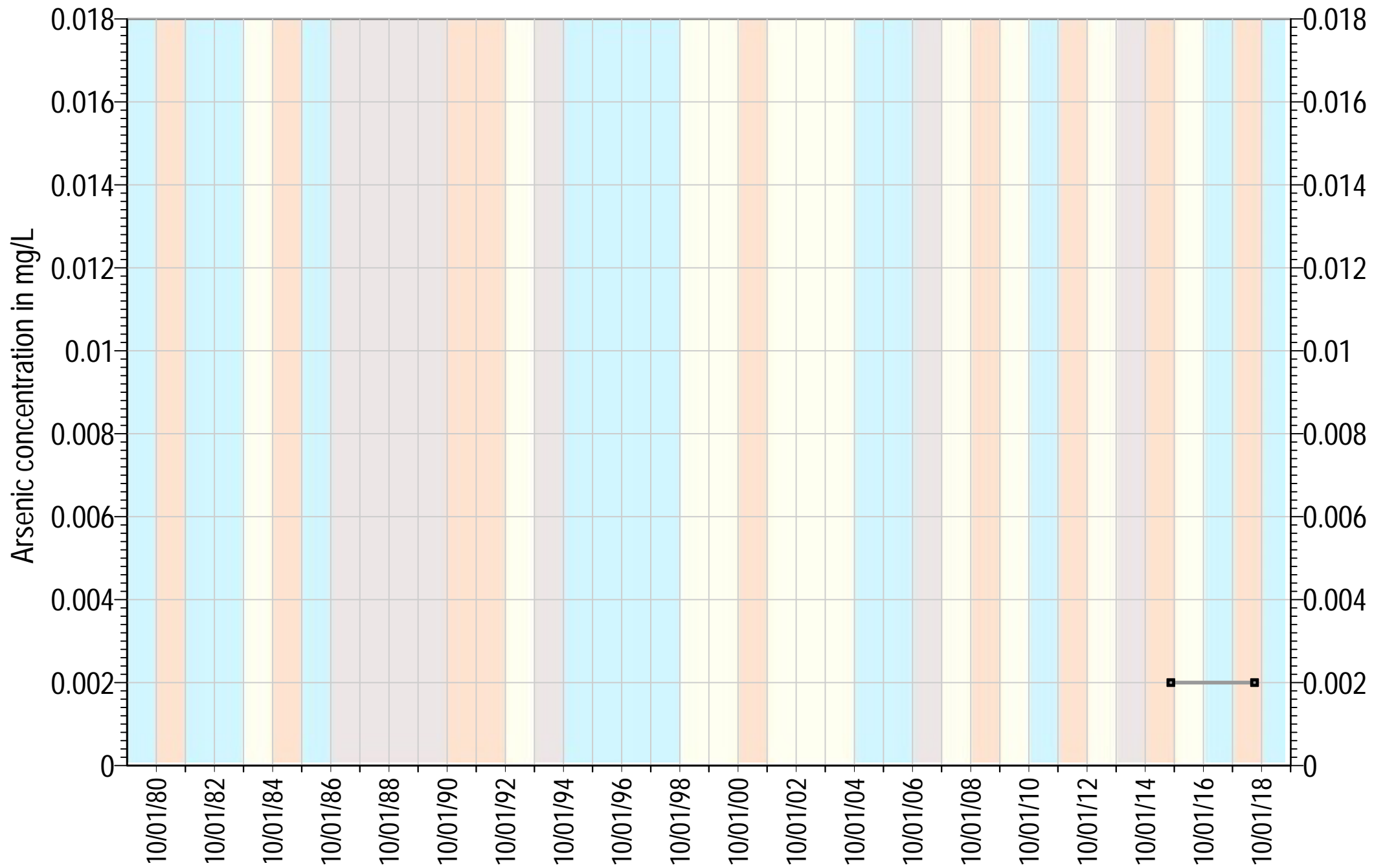
●—● SLVWD Quail #4A

Aquifer: Santa Margarita
 TOC Elevation= 732 ft AMSL
 Screenings= 180-250 ft bgs

Water Year Classification

- Critically Dry
- Normal
- Dry
- Wet

Square symbols indicate non-detects (ND)



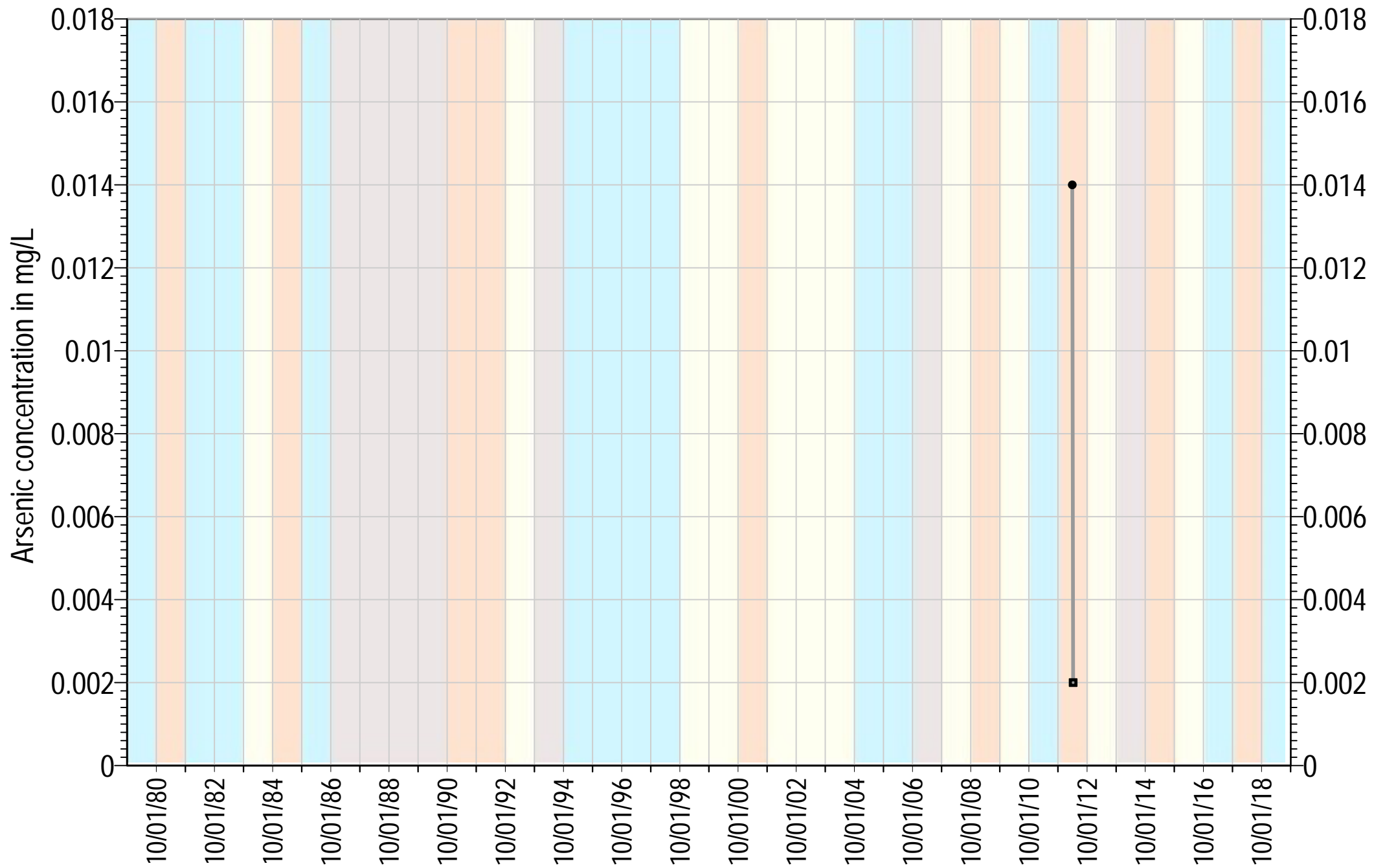
●—● SLVWD Quail #5A

Aquifer: Santa Margarita
 TOC Elevation= 519 ft AMSL
 Screenings= 124-164 ft bgs

Water Year Classification

- Critically Dry
- Normal
- Dry
- Wet

Square symbols indicate non-detects (ND)



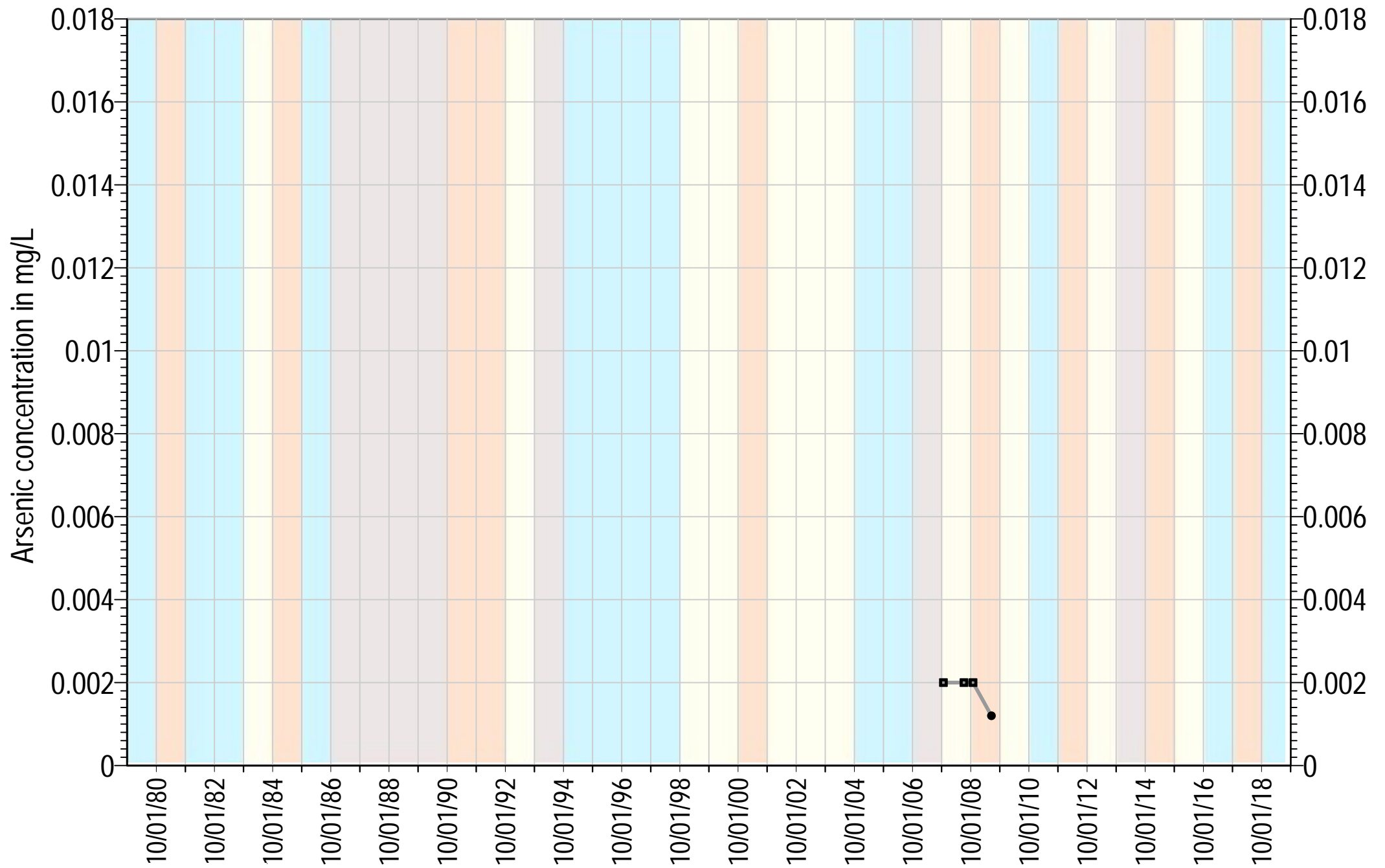
● — ● Stonewood Well

Aquifer: Butano
 TOC Elevation= 898.54 ft AMSL
 Screenings= 799-859 ft bgs

Water Year Classification

- Critically Dry
- Normal
- Dry
- Wet

Square symbols indicate non-detects (ND)



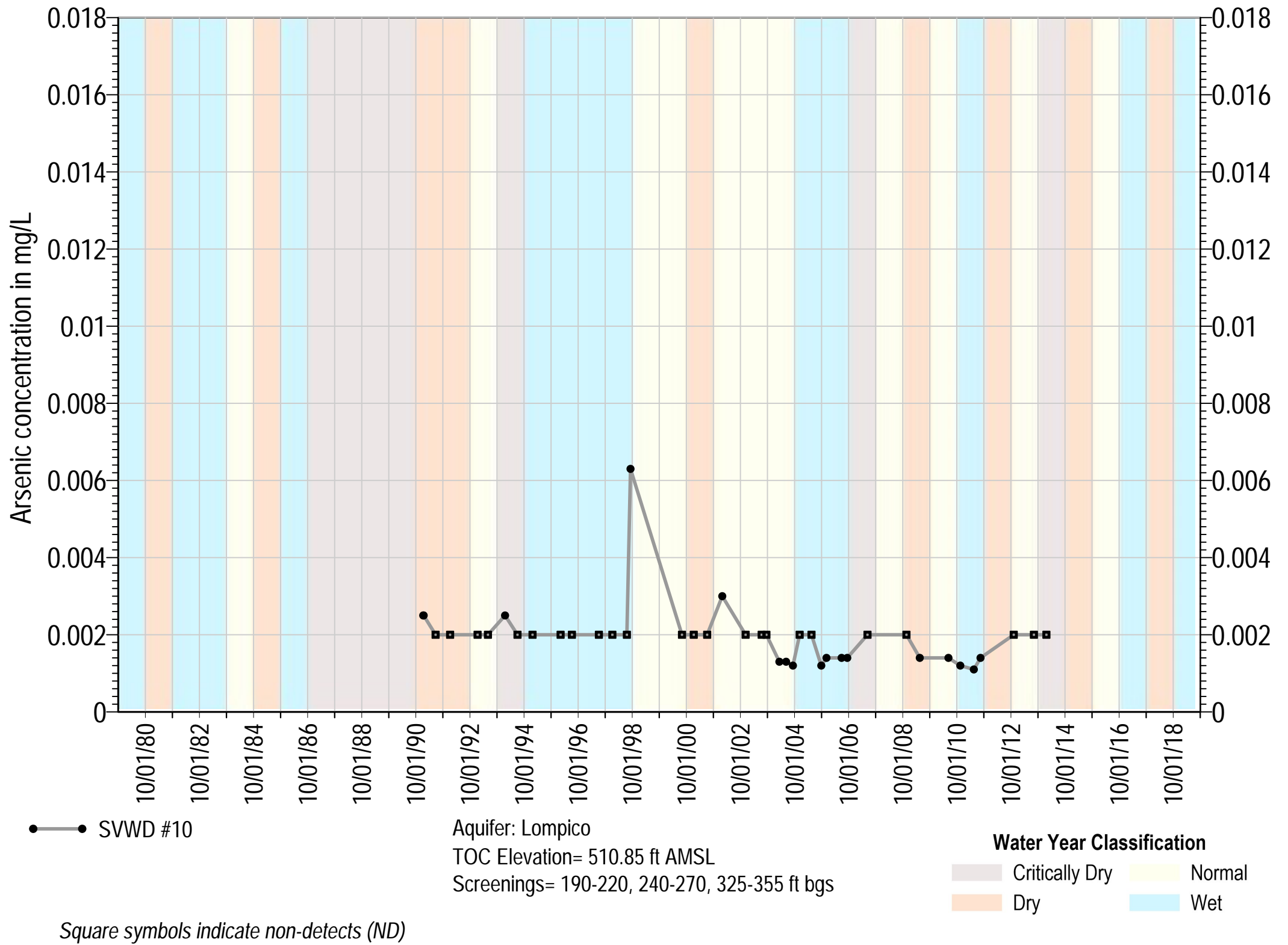
●—● SVPLAZA-MW2

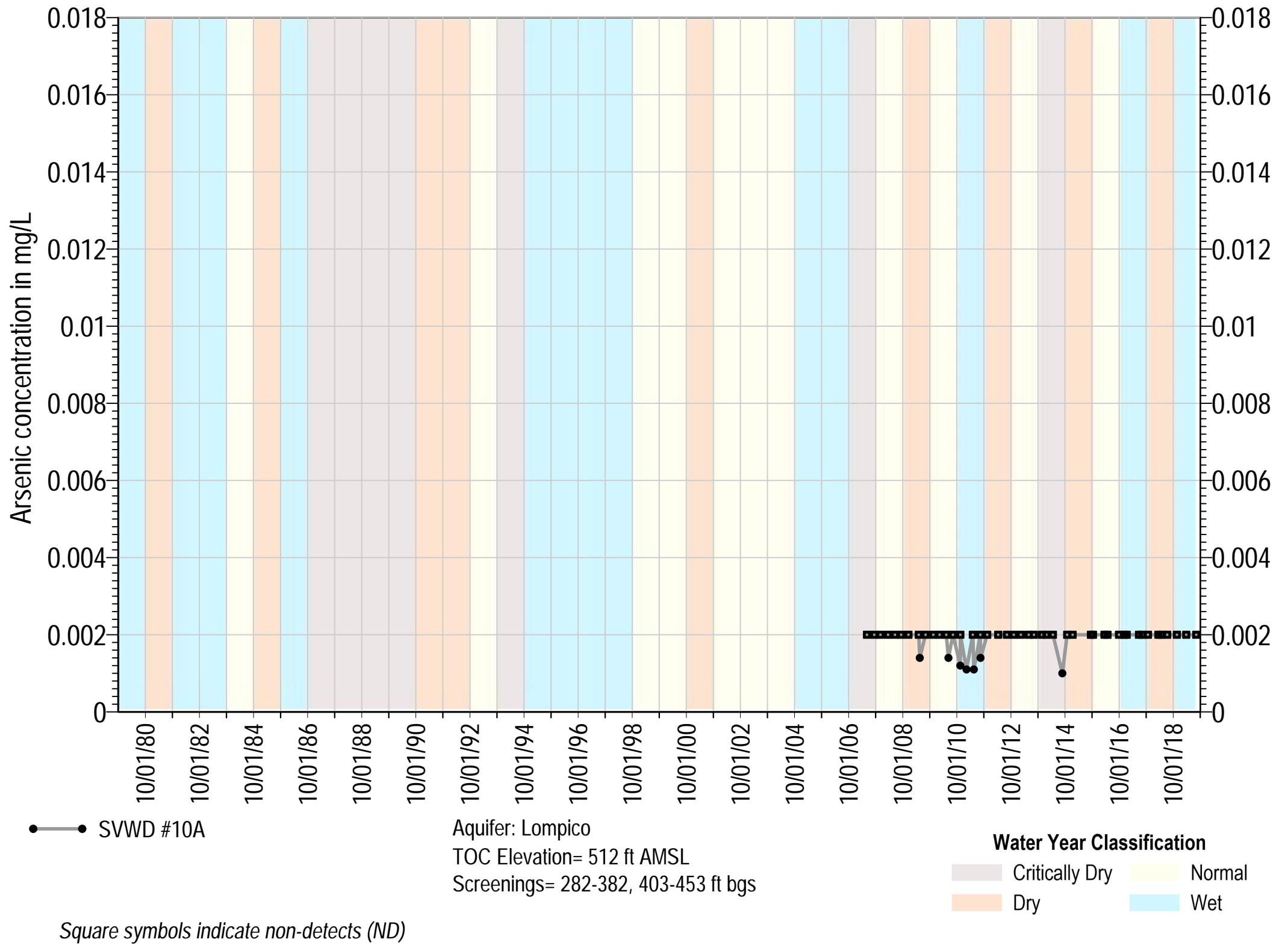
Aquifer: Lompico
 TOC Elevation= 510.02 ft AMSL
 Screenings= 192-222 ft bgs

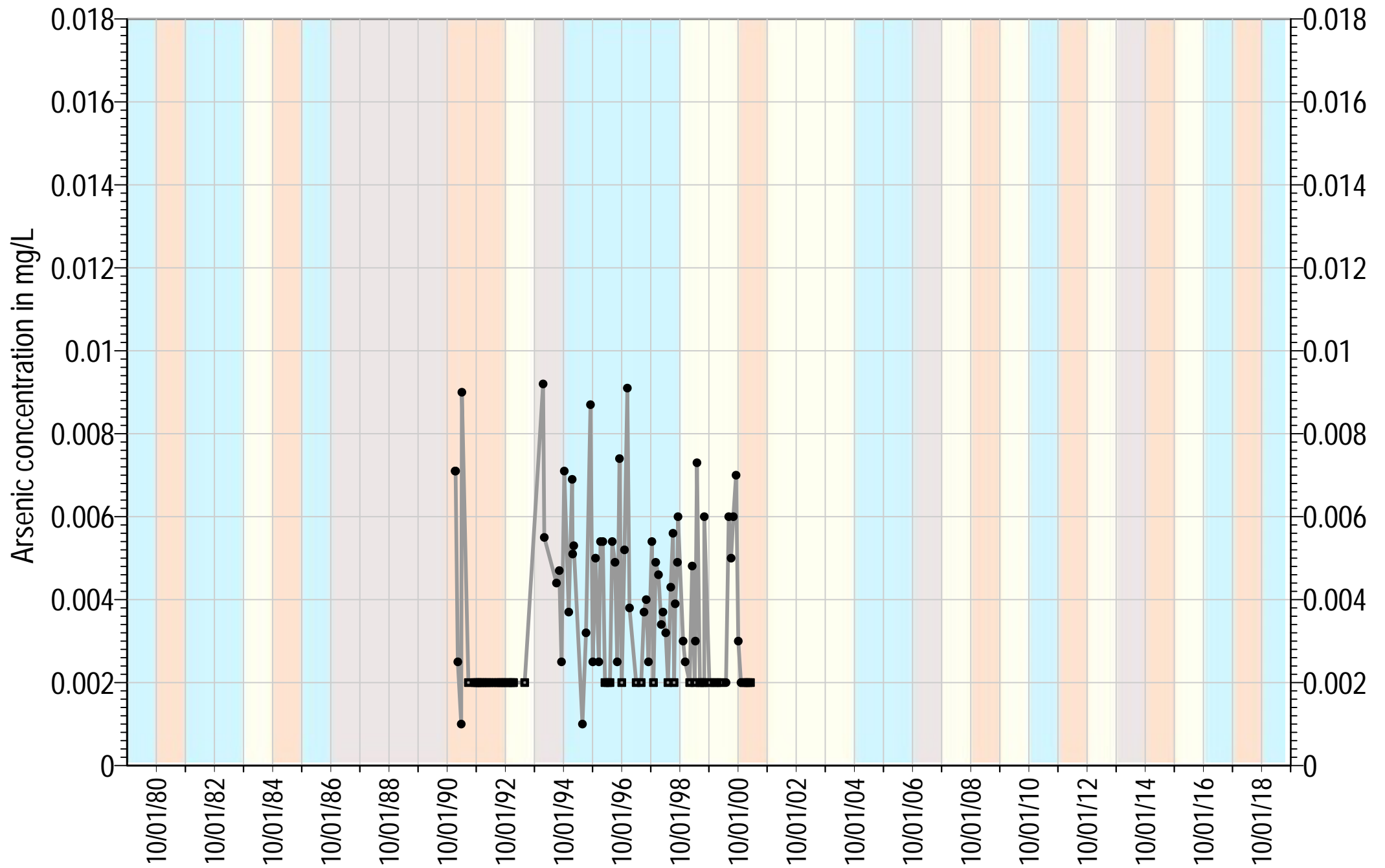
Water Year Classification

- Critically Dry
- Normal
- Dry
- Wet

Square symbols indicate non-detects (ND)







●—● SVWD #11

Aquifer: Lompico

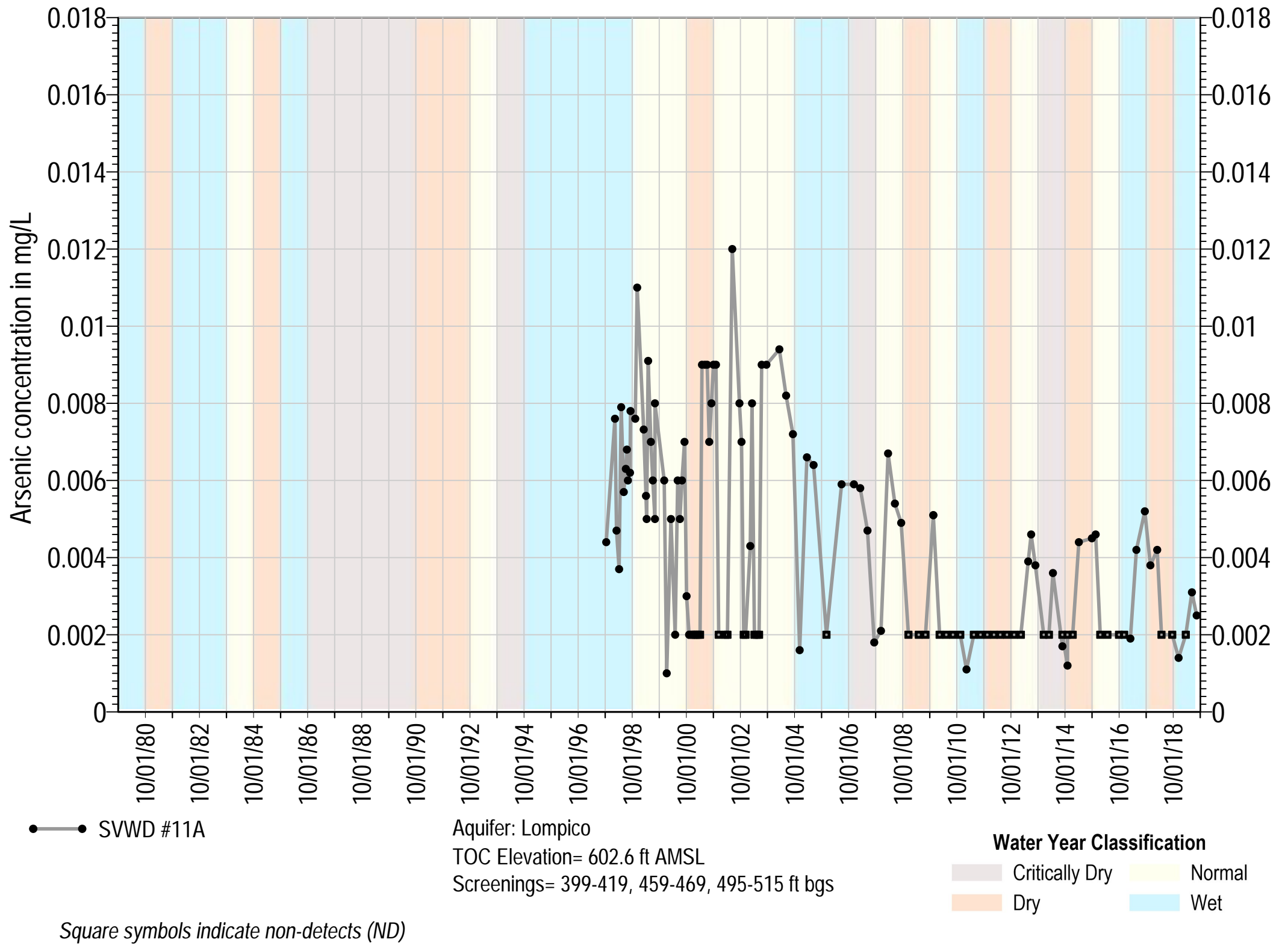
TOC Elevation= 582.6 ft AMSL

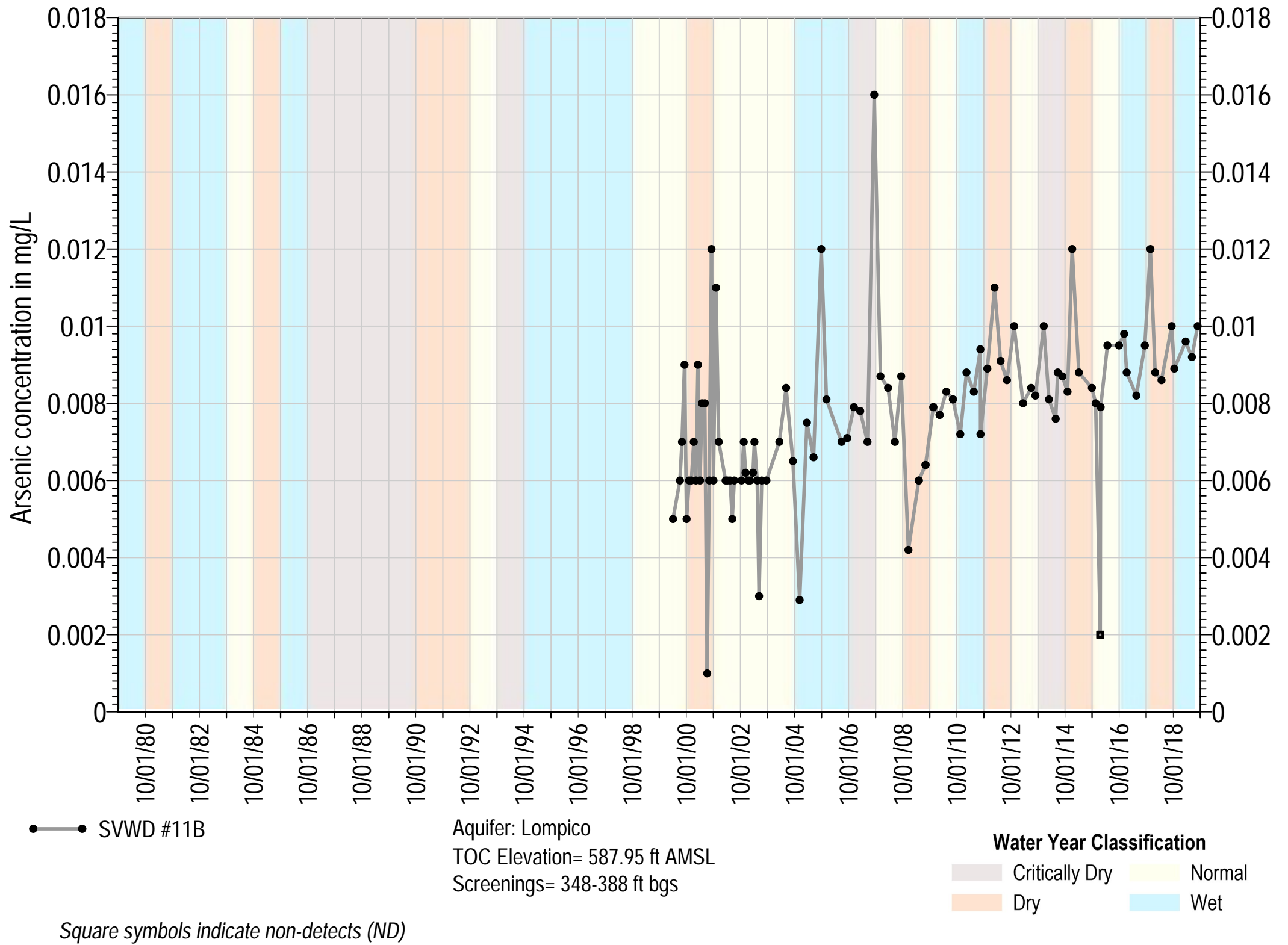
Screenings= 330-360, 420-520, 540-570 ft bgs

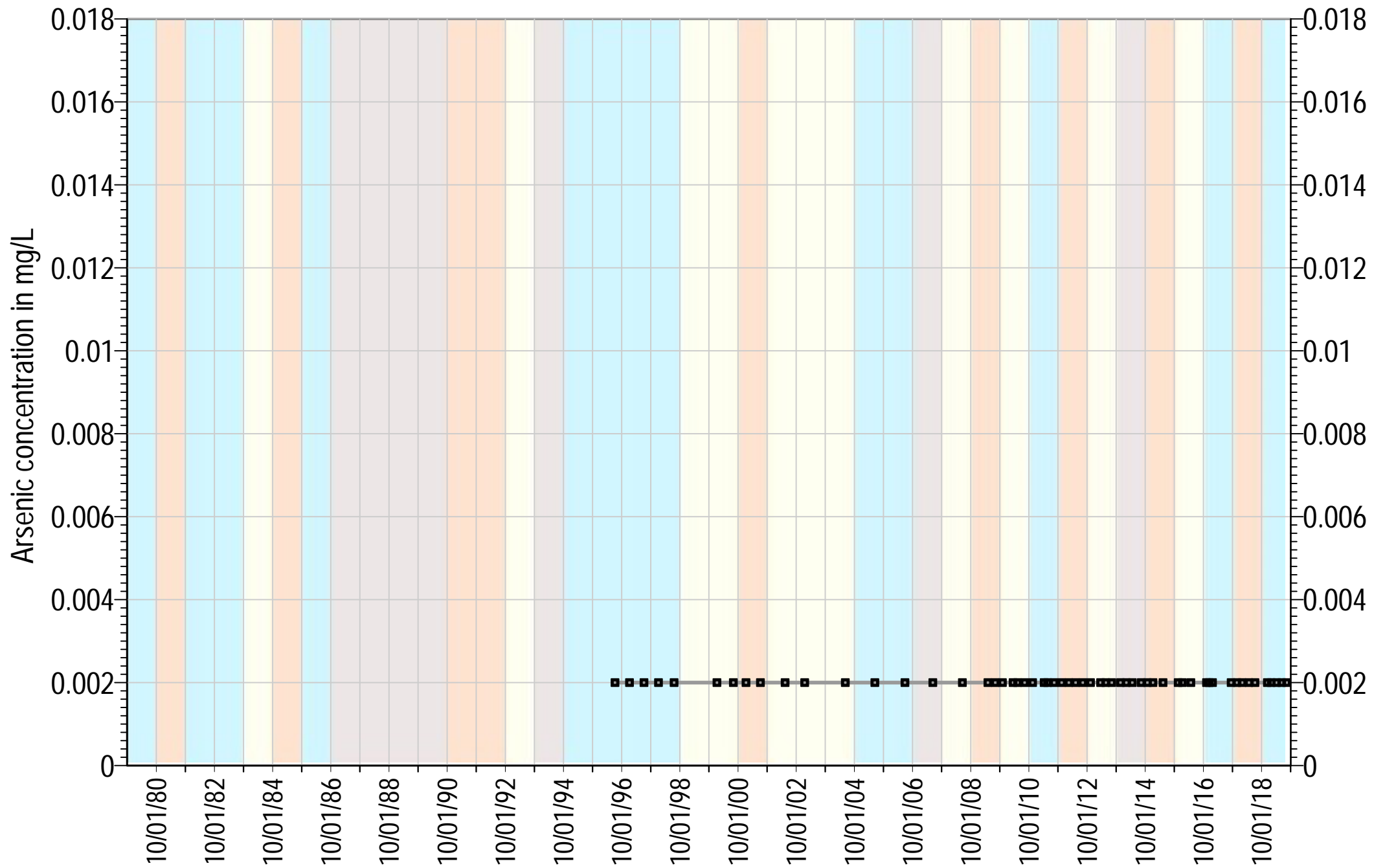
Water Year Classification

- Critically Dry
- Dry
- Normal
- Wet

Square symbols indicate non-detects (ND)







●—● SVWD #3B

Aquifer: Lompico, Butano

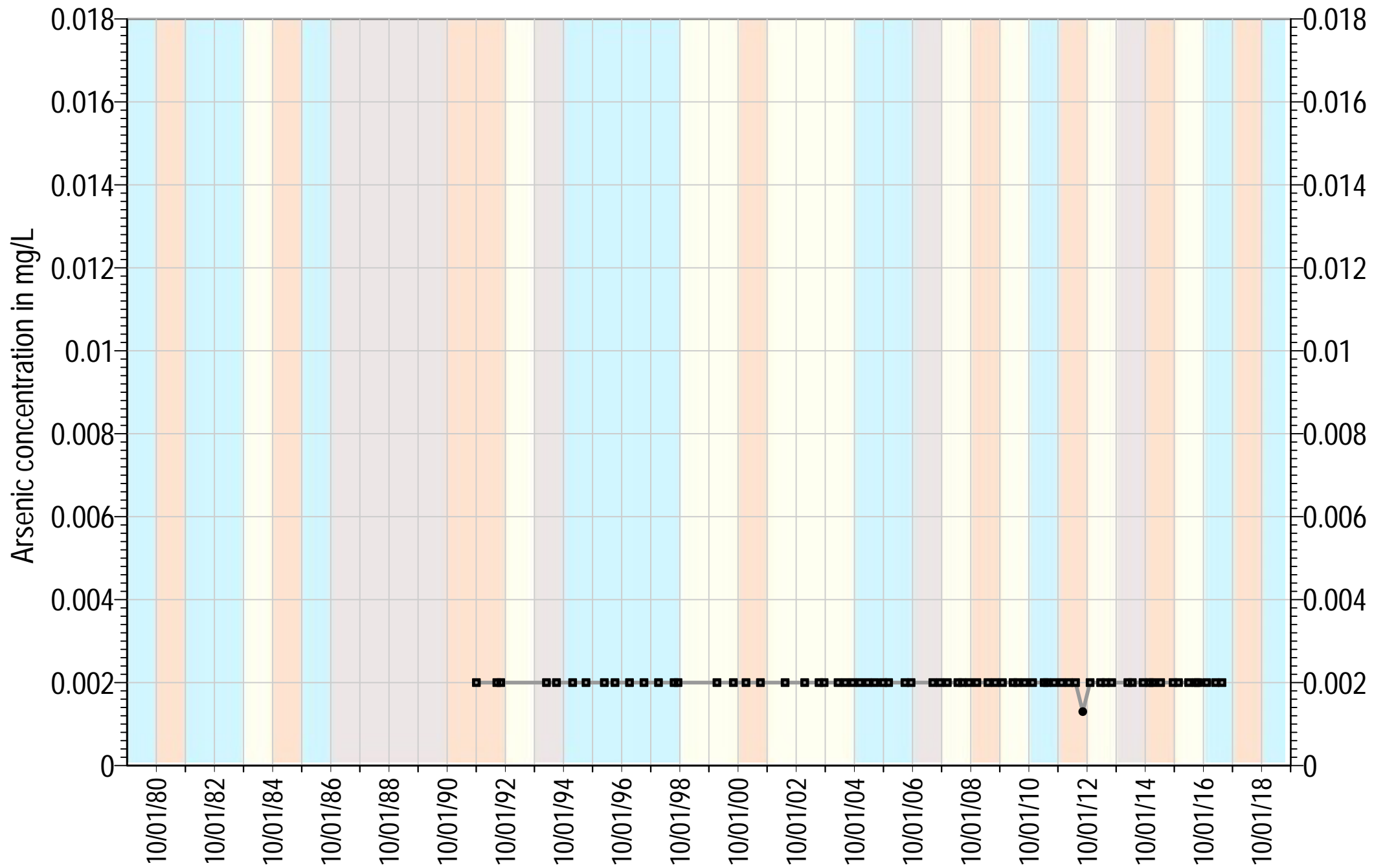
TOC Elevation= 672.47 ft AMSL

Screenings= 700-730, 880-1050, 1180-1370, 1400-1670 ft l

Water Year Classification

- Critically Dry
- Normal
- Dry
- Wet

Square symbols indicate non-detects (ND)



●—● SVWD #7A

Aquifer: Lompico, Butano

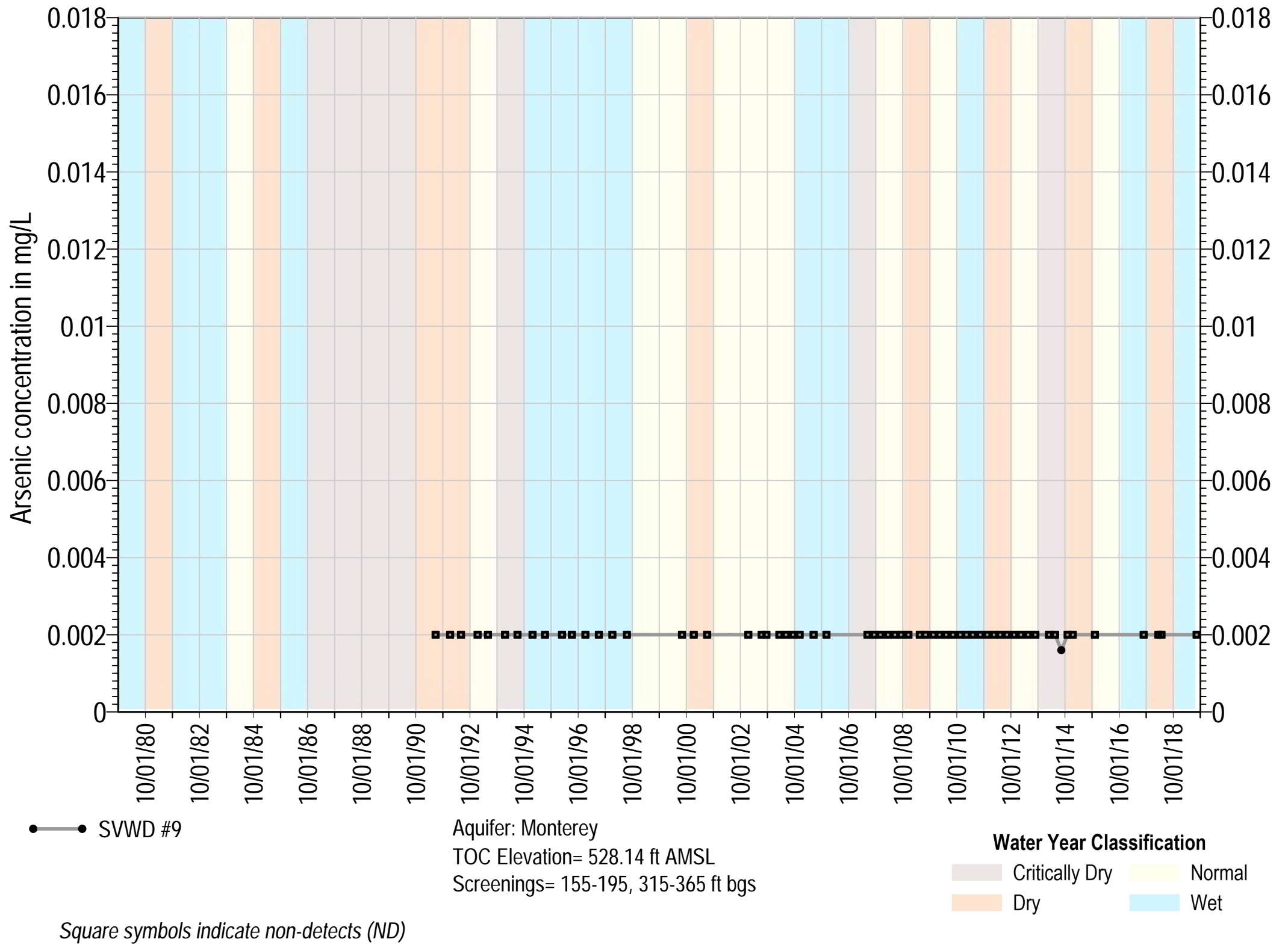
TOC Elevation= 698.25 ft AMSL

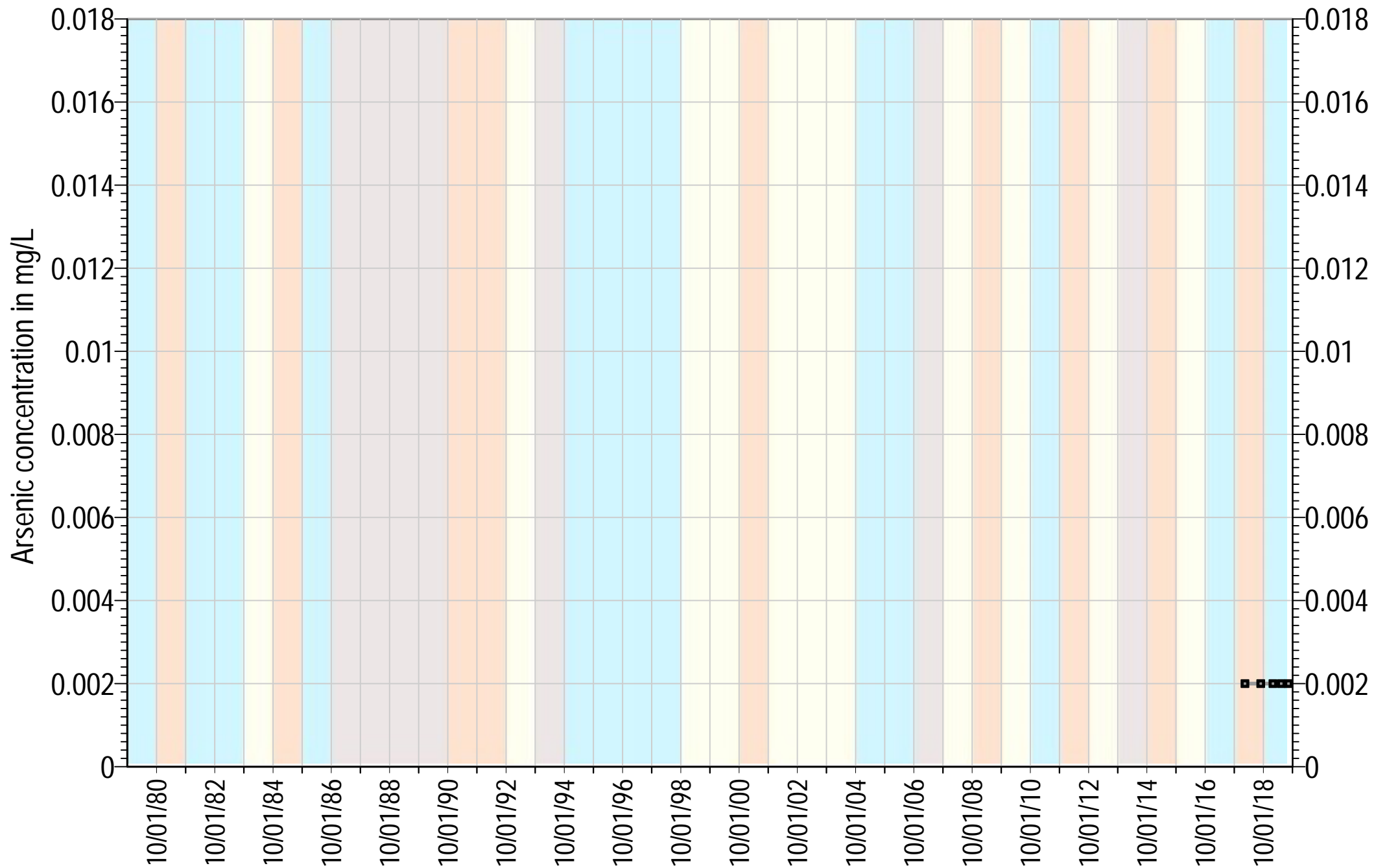
Screenings= 700-900, 1000-1150, 1250-1450 ft bgs

Water Year Classification

- Critically Dry
- Dry
- Normal
- Wet

Square symbols indicate non-detects (ND)





●—● SVWD Orchard Well

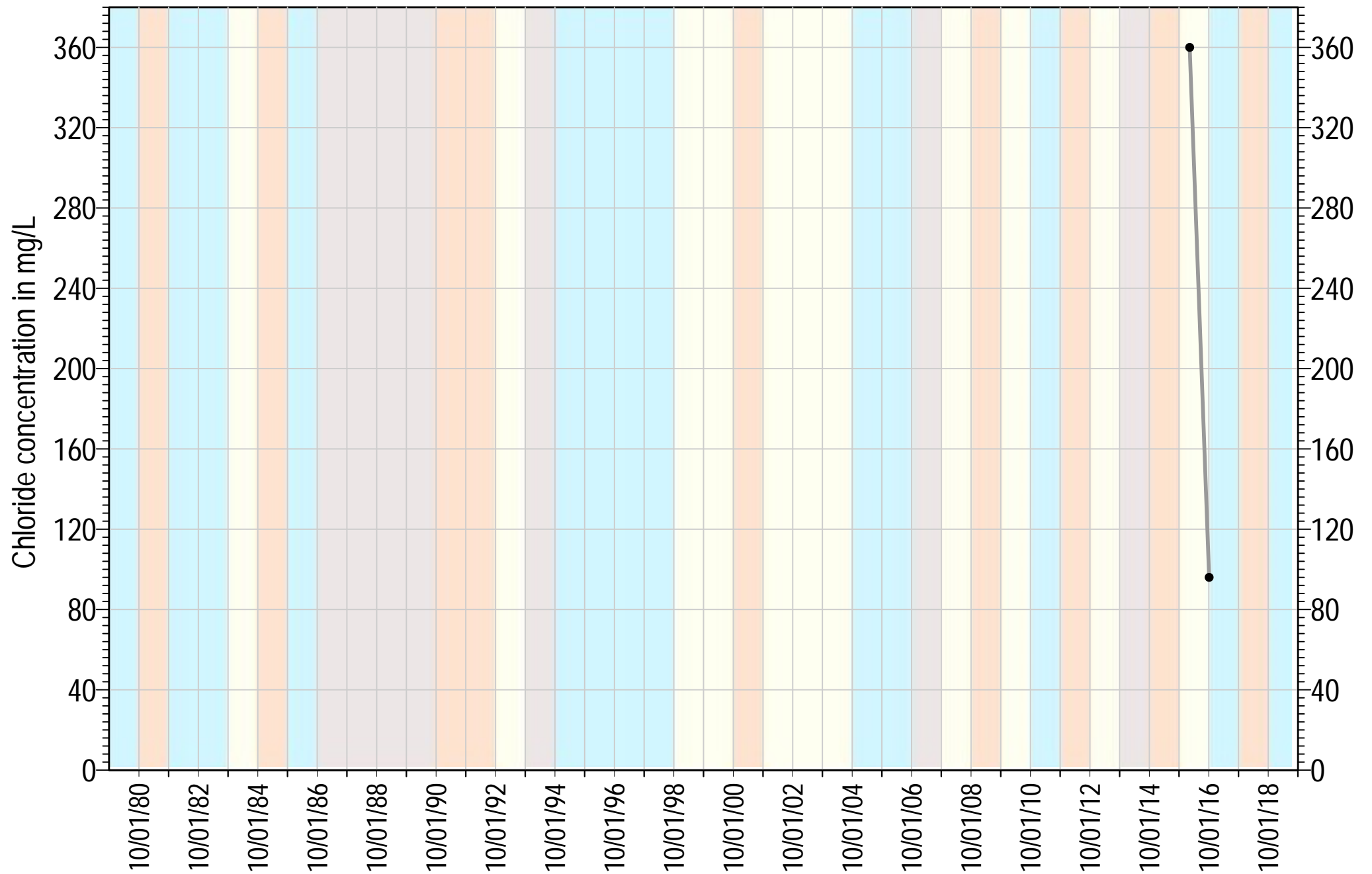
Aquifer: Lompico, Butano
 TOC Elevation= 723 ft AMSL
 Screenings= 705-784, 805-1063, 1084-1455 ft bgs

Water Year Classification

- Critically Dry
- Dry
- Normal
- Wet

Square symbols indicate non-detects (ND)

Chloride



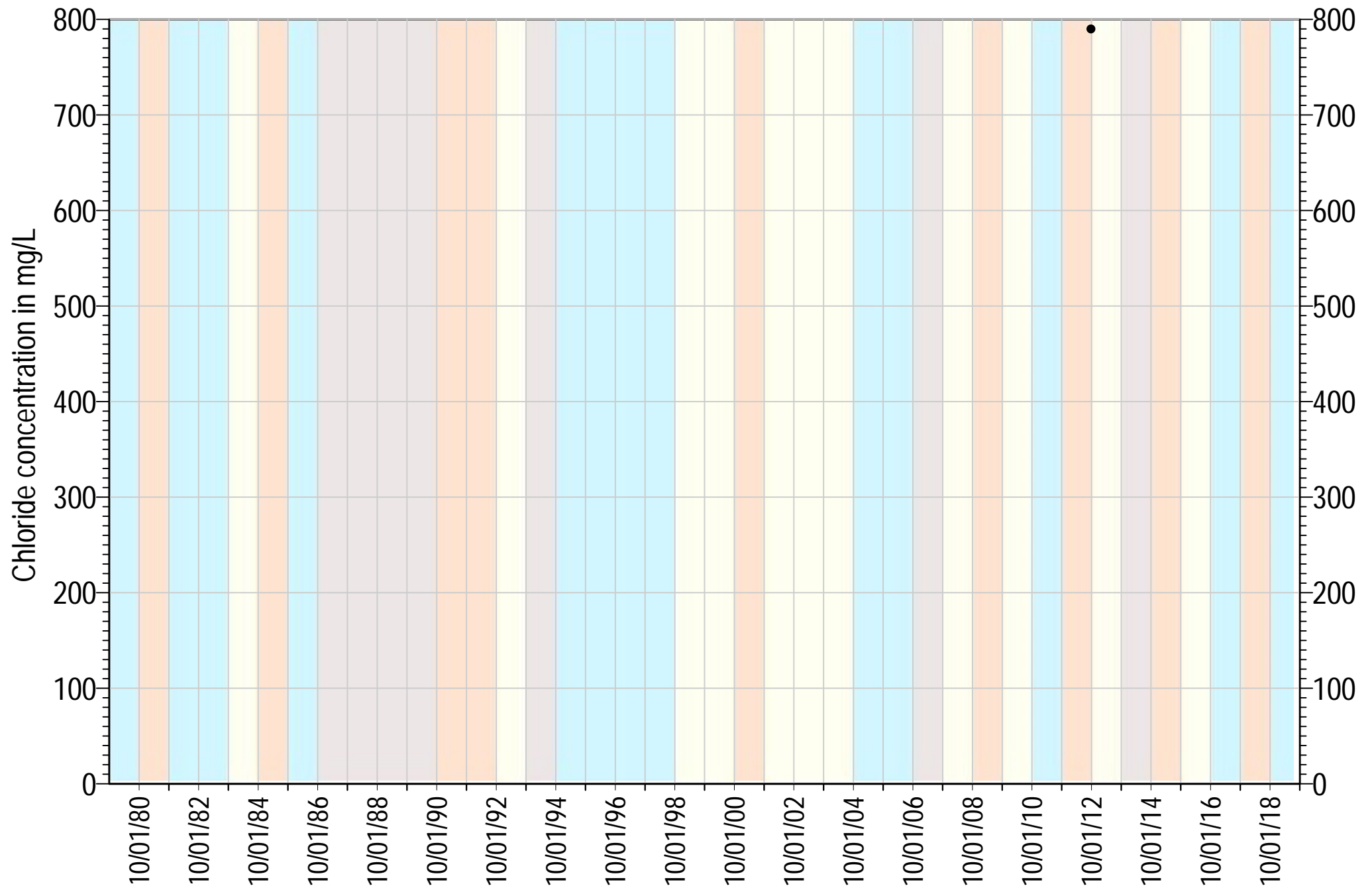
● AB303 MW-2

Aquifer: Lompico
 TOC Elevation= 526.18 ft AMSL
 Screenings= 705-715, 810-850 ft bgs

Water Year Classification

- Critically Dry
- Normal
- Dry
- Wet

Square symbols indicate non-detects (ND)



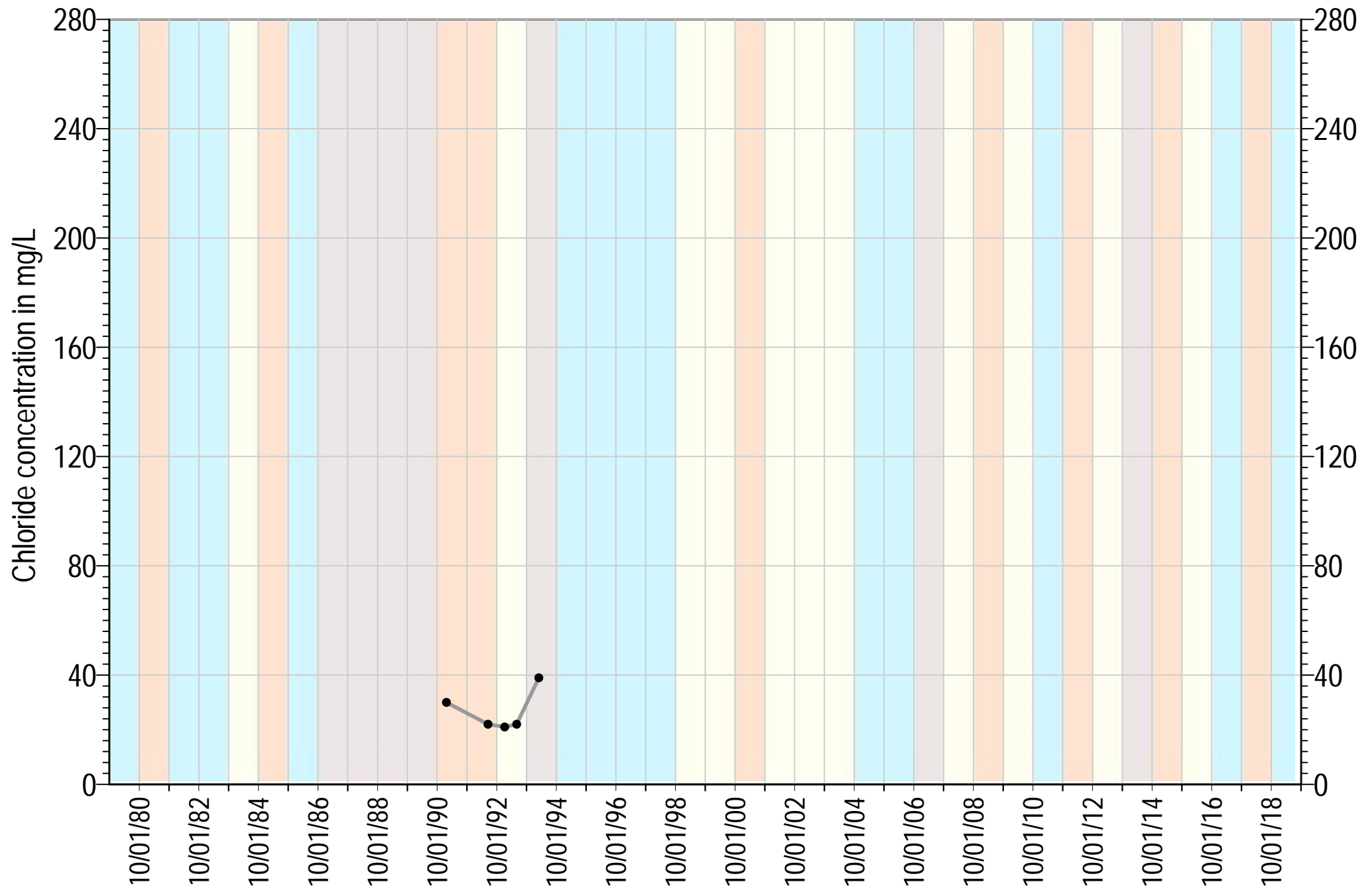
● Canham Well

Aquifer: Butano
 TOC Elevation= 782.27 ft AMSL
 Screenings= Unknown ft bgs

Water Year Classification

■ Critically Dry	■ Normal
■ Dry	■ Wet

Square symbols indicate non-detects (ND)

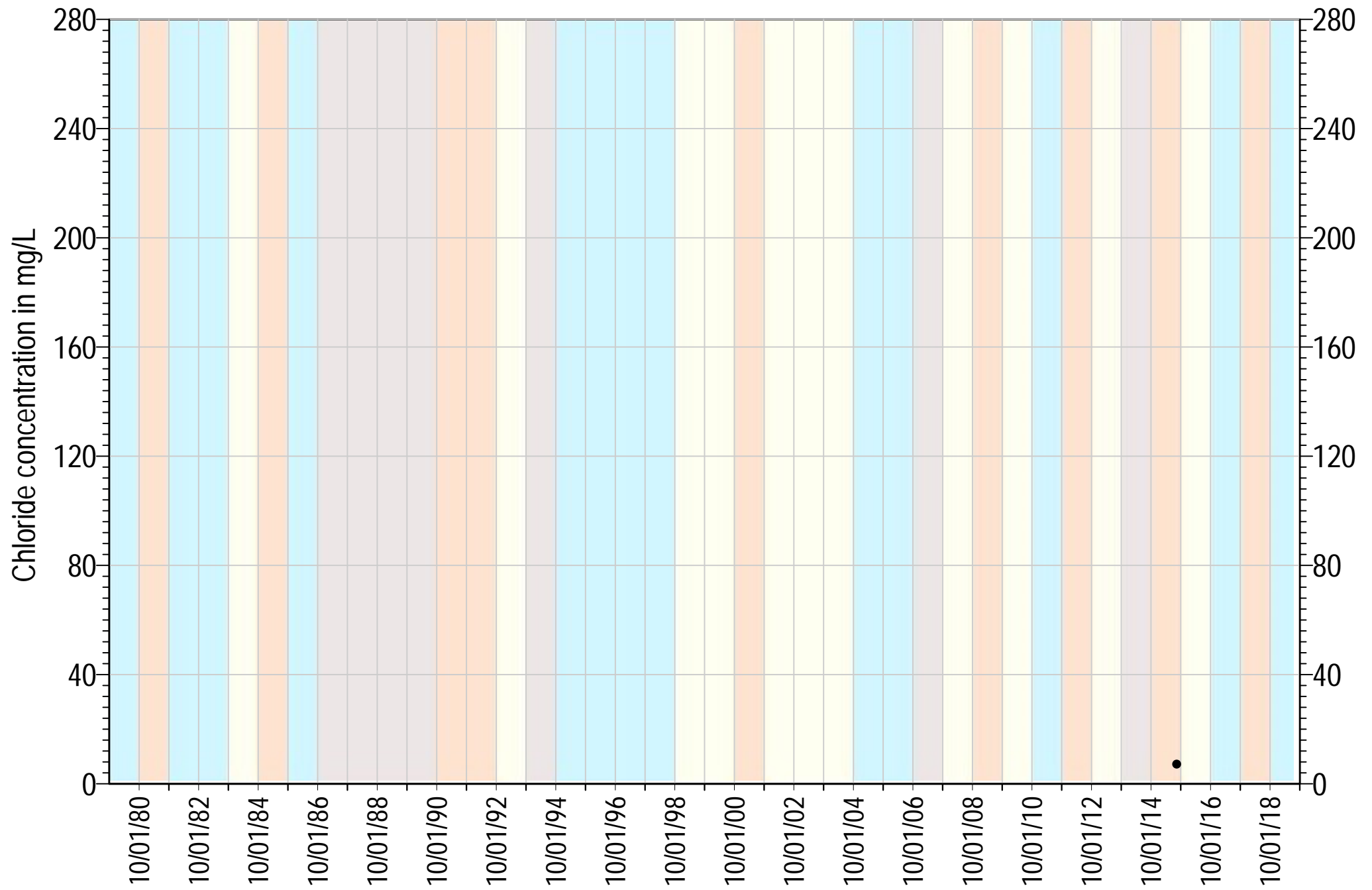


Aquifer: Santa Margarita, Santa Margarita
 TOC Elevation= 550 ft AMSL
 Screenings= 126-136, 160-240 ft bgs

Water Year Classification

- Critically Dry
- Dry
- Normal
- Wet

Square symbols indicate non-detects (ND)



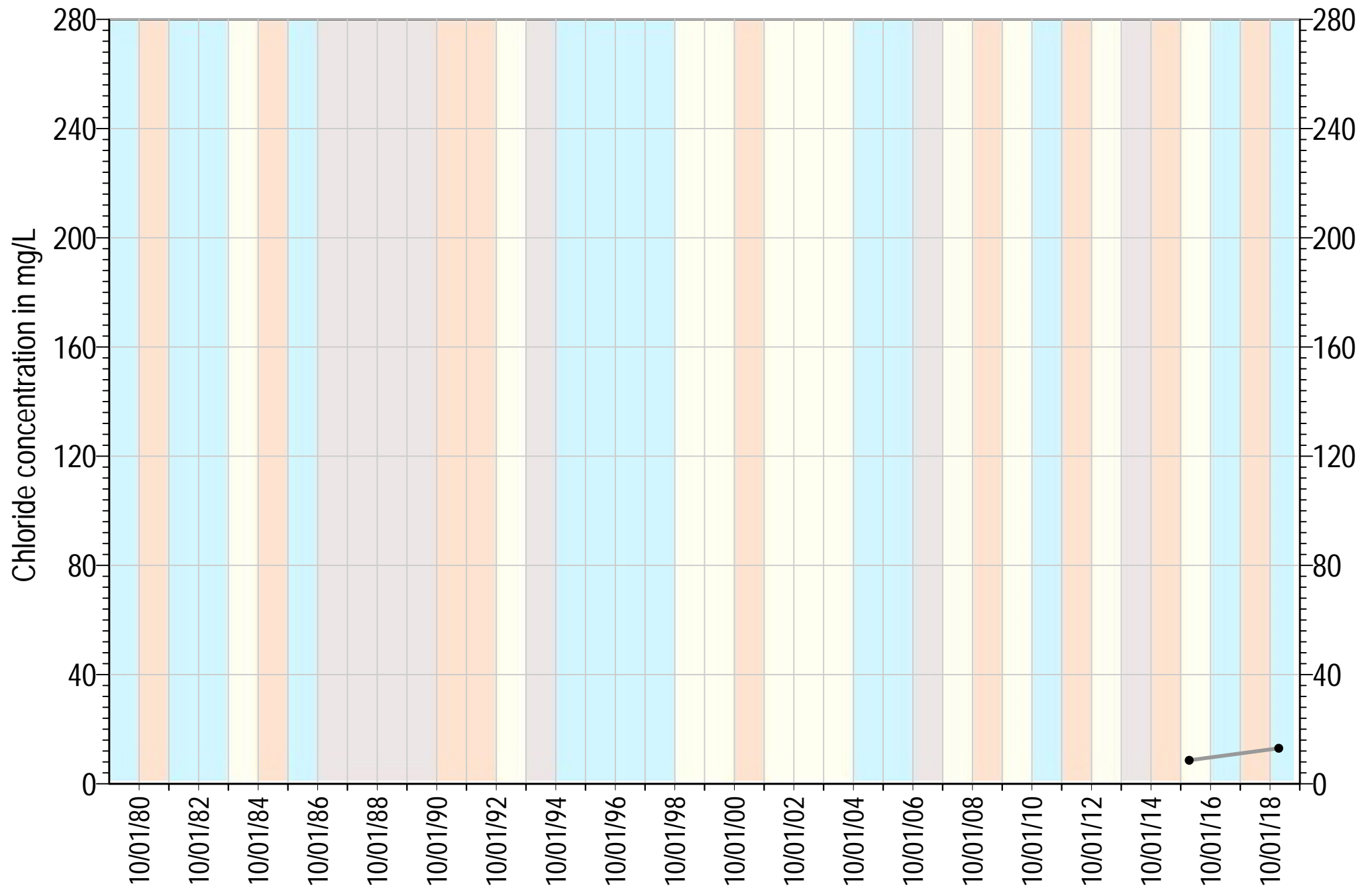
●—● Mount Hermon #1

Aquifer: Santa Margarita, Lompico
 TOC Elevation= 722.01 ft AMSL
 Screenings= 255-265, 285-395, 435-495 ft bgs

Water Year Classification

■ Critically Dry	■ Normal
■ Dry	■ Wet

Square symbols indicate non-detects (ND)



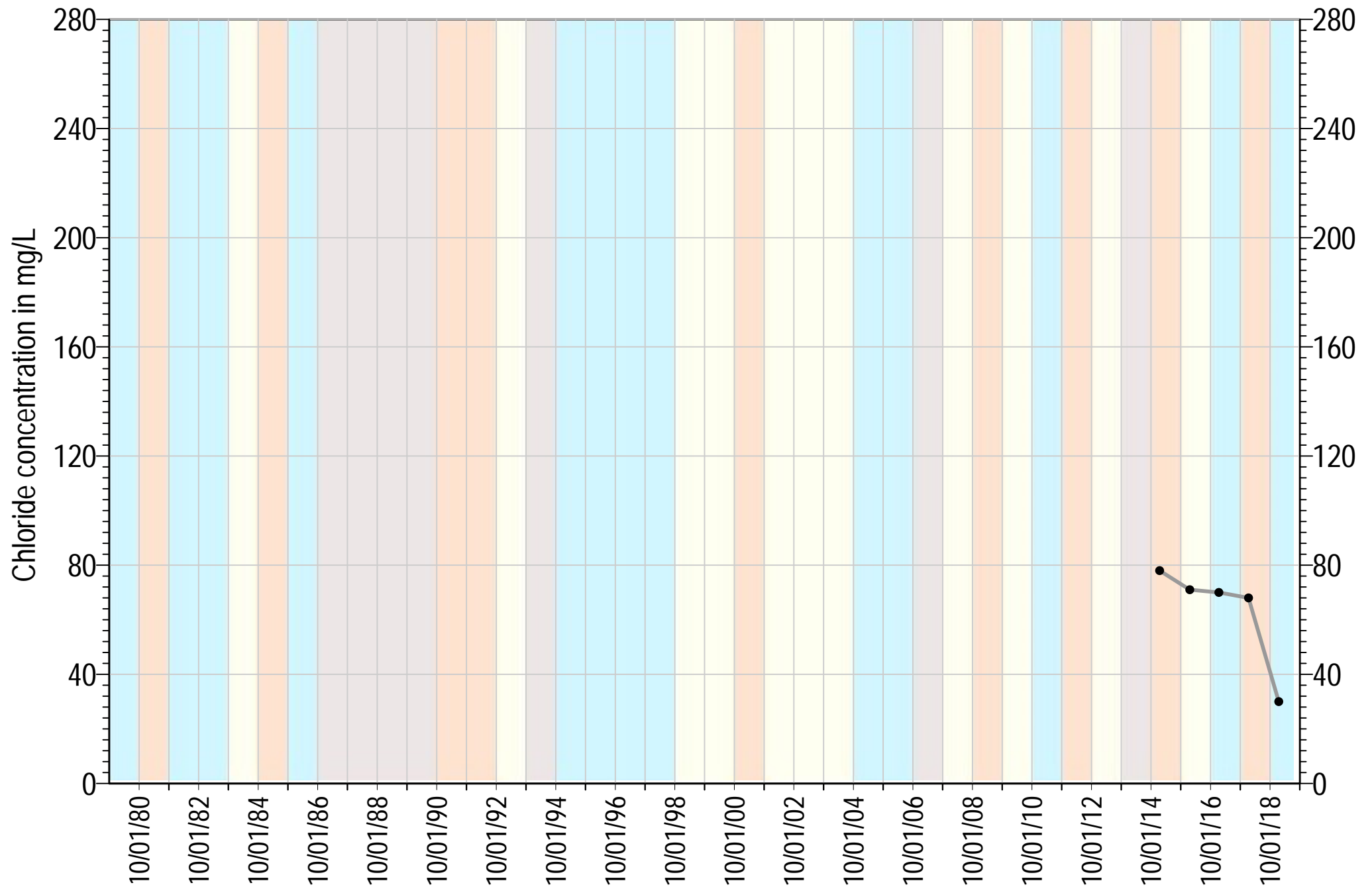
●—● Mount Hermon #2

Aquifer: Lompico
 TOC Elevation= 739.9 ft AMSL
 Screenings= 290-300, 400-415, 430-460, 490-590, 600-725

Water Year Classification

■ Critically Dry	■ Normal
■ Dry	■ Wet

Square symbols indicate non-detects (ND)



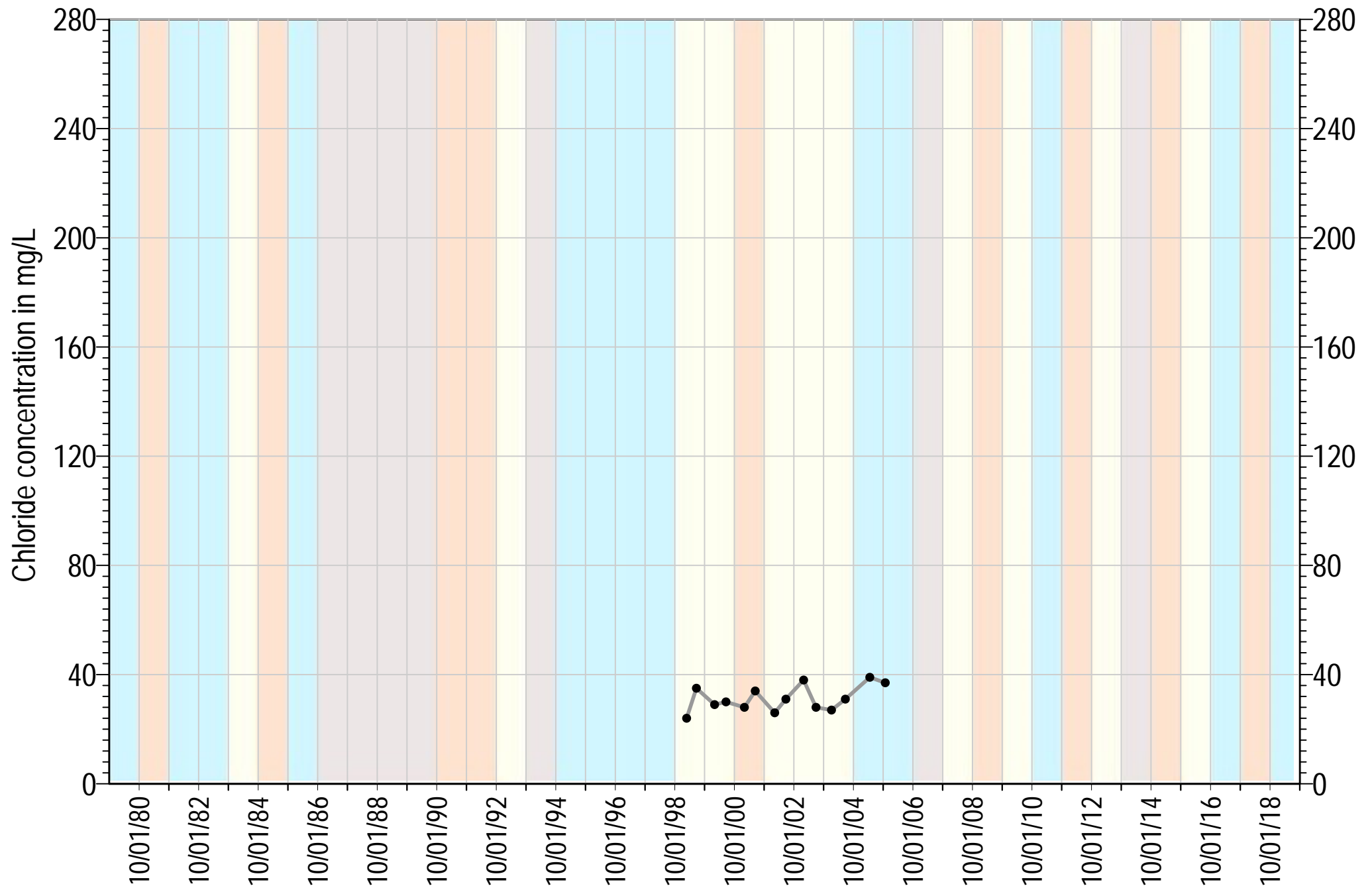
●—● Mount Hermon #3

Aquifer: Lompico
 TOC Elevation= 584 ft AMSL
 Screenings= 680-800, 860-980 ft bgs

Water Year Classification

- Critically Dry
- Dry
- Normal
- Wet

Square symbols indicate non-detects (ND)



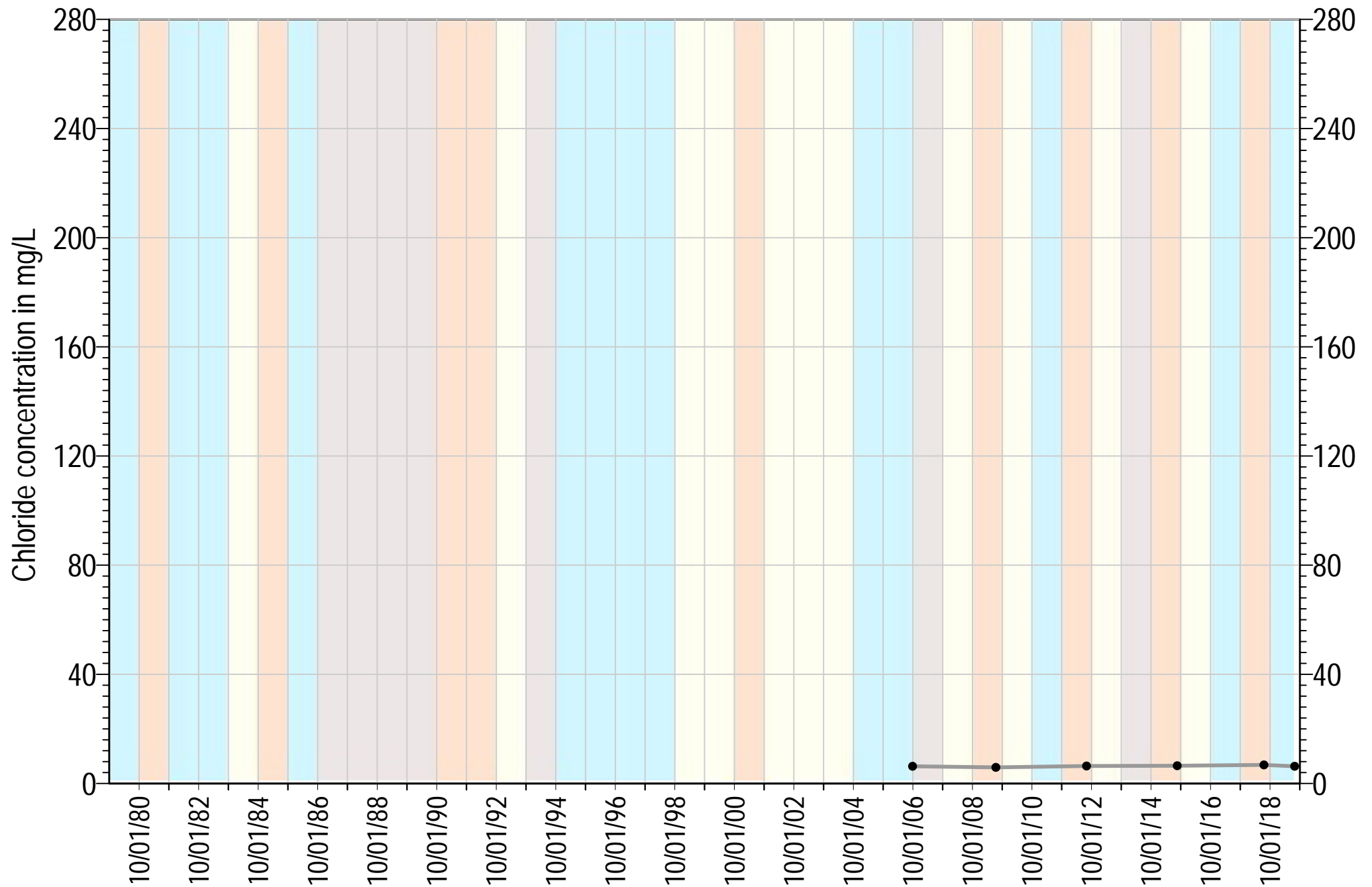
● Mountain Brook

Aquifer: Unknown
 TOC Elevation= 619 ft AMSL
 Screenings= Unknown ft bgs

Water Year Classification

■ Critically Dry	■ Normal
■ Dry	■ Wet

Square symbols indicate non-detects (ND)



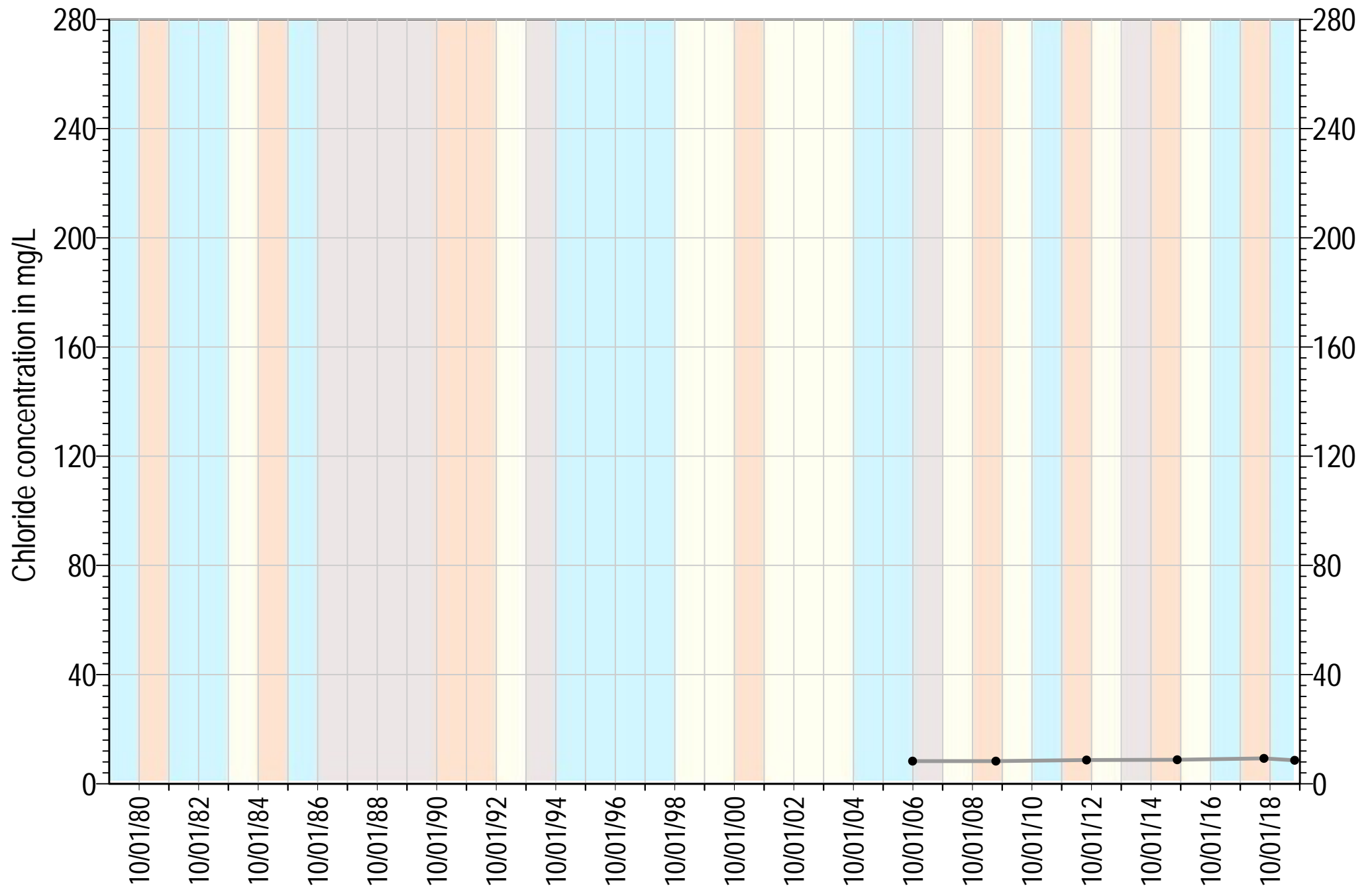
● SLVWD Olympia #2

Aquifer: Santa Margarita
 TOC Elevation= 527 ft AMSL
 Screenings= 225-245, 275-298 ft bgs

Water Year Classification

- Critically Dry
- Dry
- Normal
- Wet

Square symbols indicate non-detects (ND)



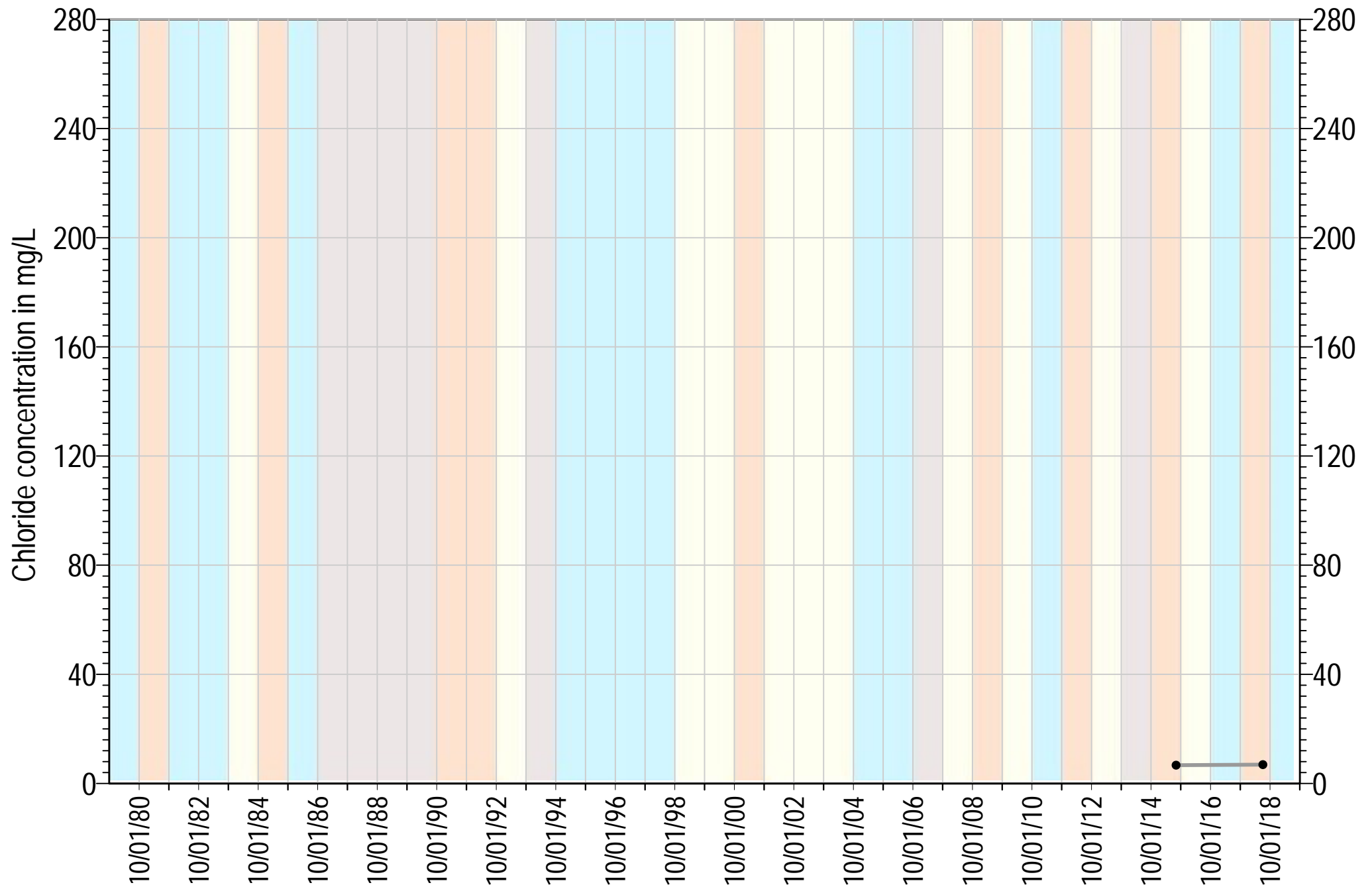
● SLVWD Olympia #3

Aquifer: Santa Margarita
 TOC Elevation= 540 ft AMSL
 Screenings= 230-308 ft bgs

Water Year Classification

■ Critically Dry	■ Normal
■ Dry	■ Wet

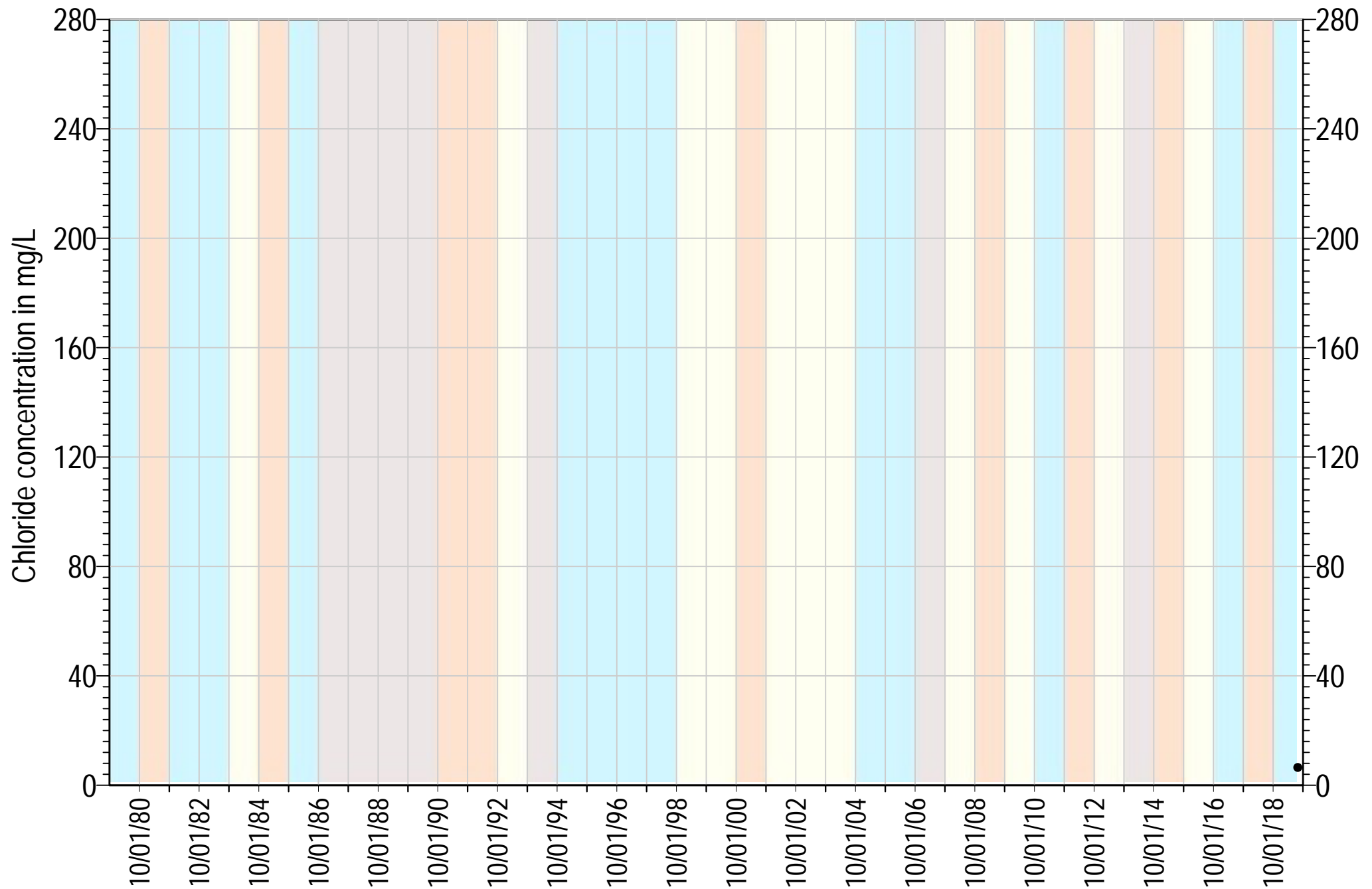
Square symbols indicate non-detects (ND)



●—● SLVWD Pasatiempo #5 (New Probation) Aquifer: Santa Margarita, Monterey
 TOC Elevation= 750 ft AMSL
 Screenings= 265-290, 343-363, 380-394 ft bgs

Water Year Classification
 Critically Dry (grey) Normal (yellow)
 Dry (orange) Wet (cyan)

Square symbols indicate non-detects (ND)



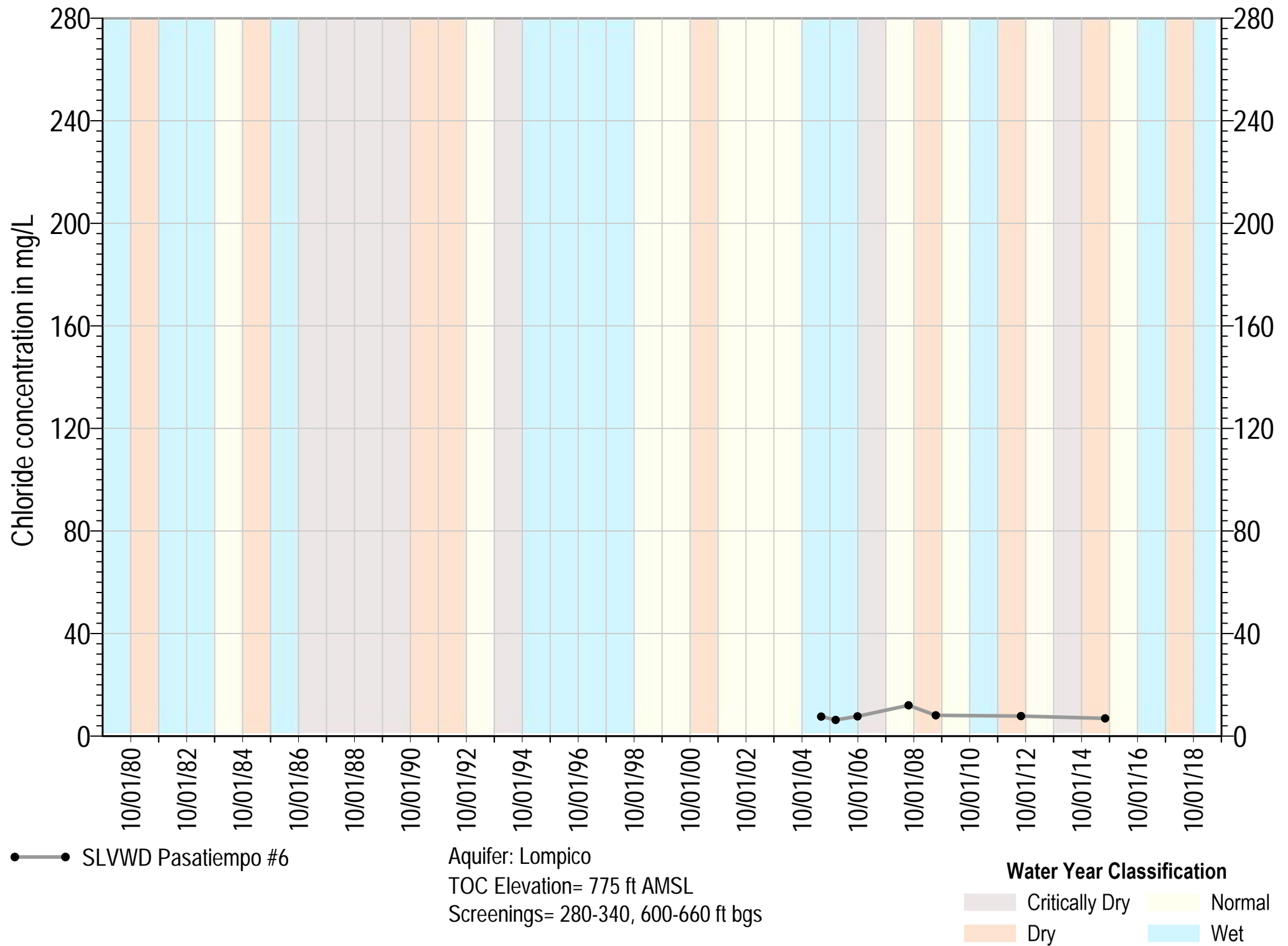
● SLVWD Pasatiempo #5A

Aquifer: Lompico
 TOC Elevation= 757 ft AMSL
 Screenings= 400-700 ft bgs

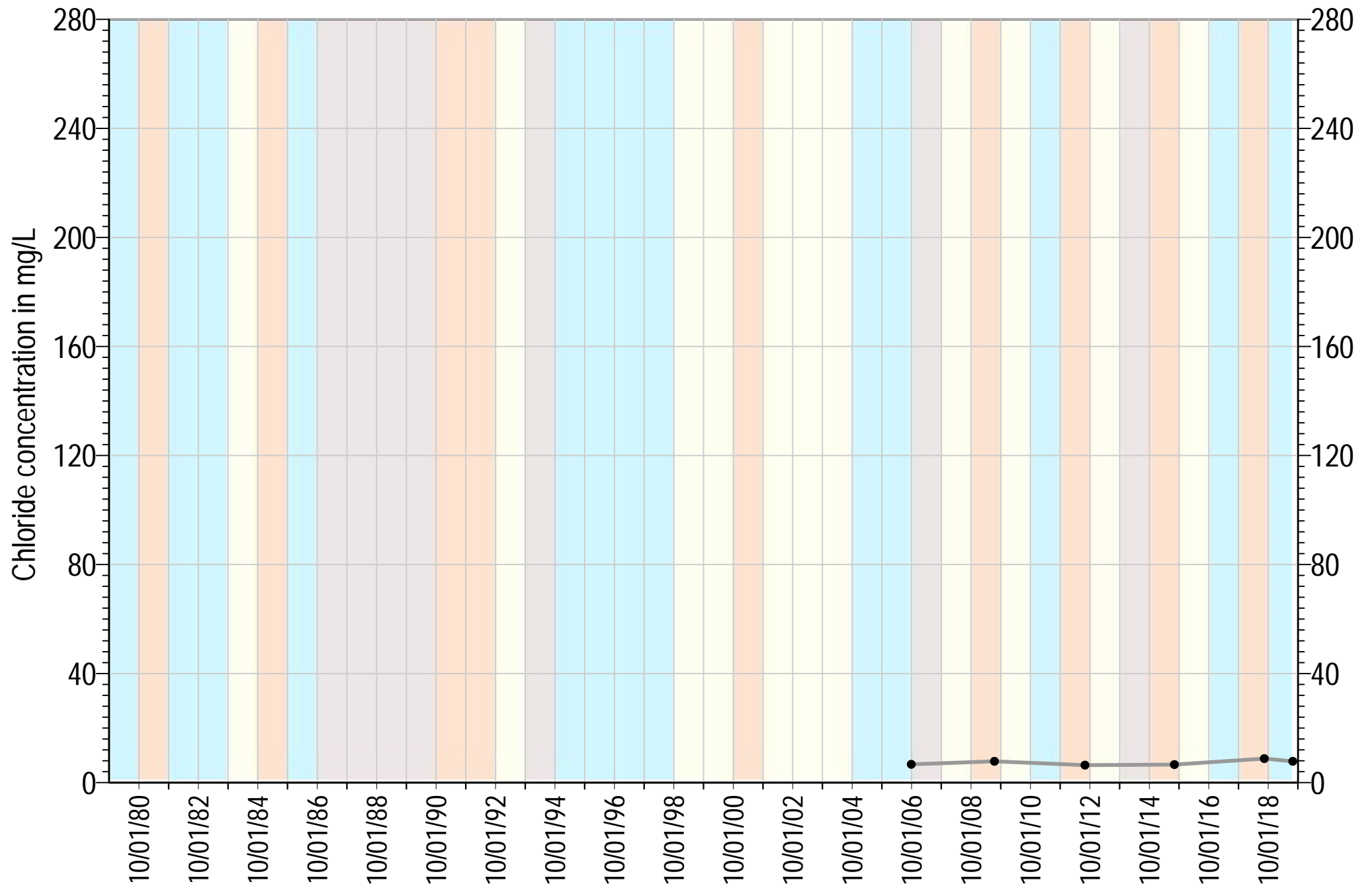
Water Year Classification

- Critically Dry
- Normal
- Dry
- Wet

Square symbols indicate non-detects (ND)



Square symbols indicate non-detects (ND)



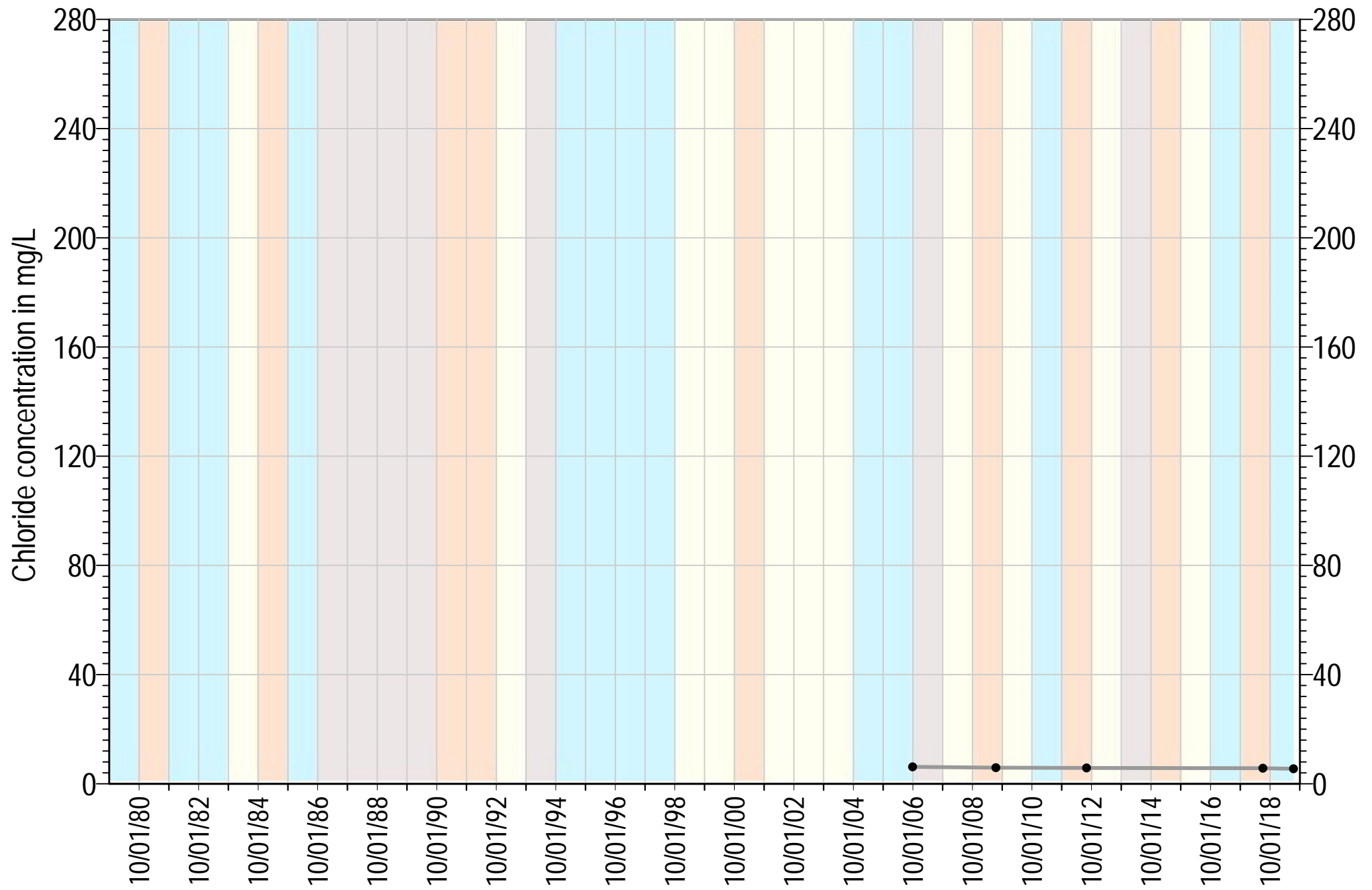
●—● SLVWD Pasatiempo #7

Aquifer: Lompico
 TOC Elevation= 739 ft AMSL
 Screenings= 495-525, 600-660 ft bgs

Water Year Classification

- Critically Dry
- Normal
- Dry
- Wet

Square symbols indicate non-detects (ND)



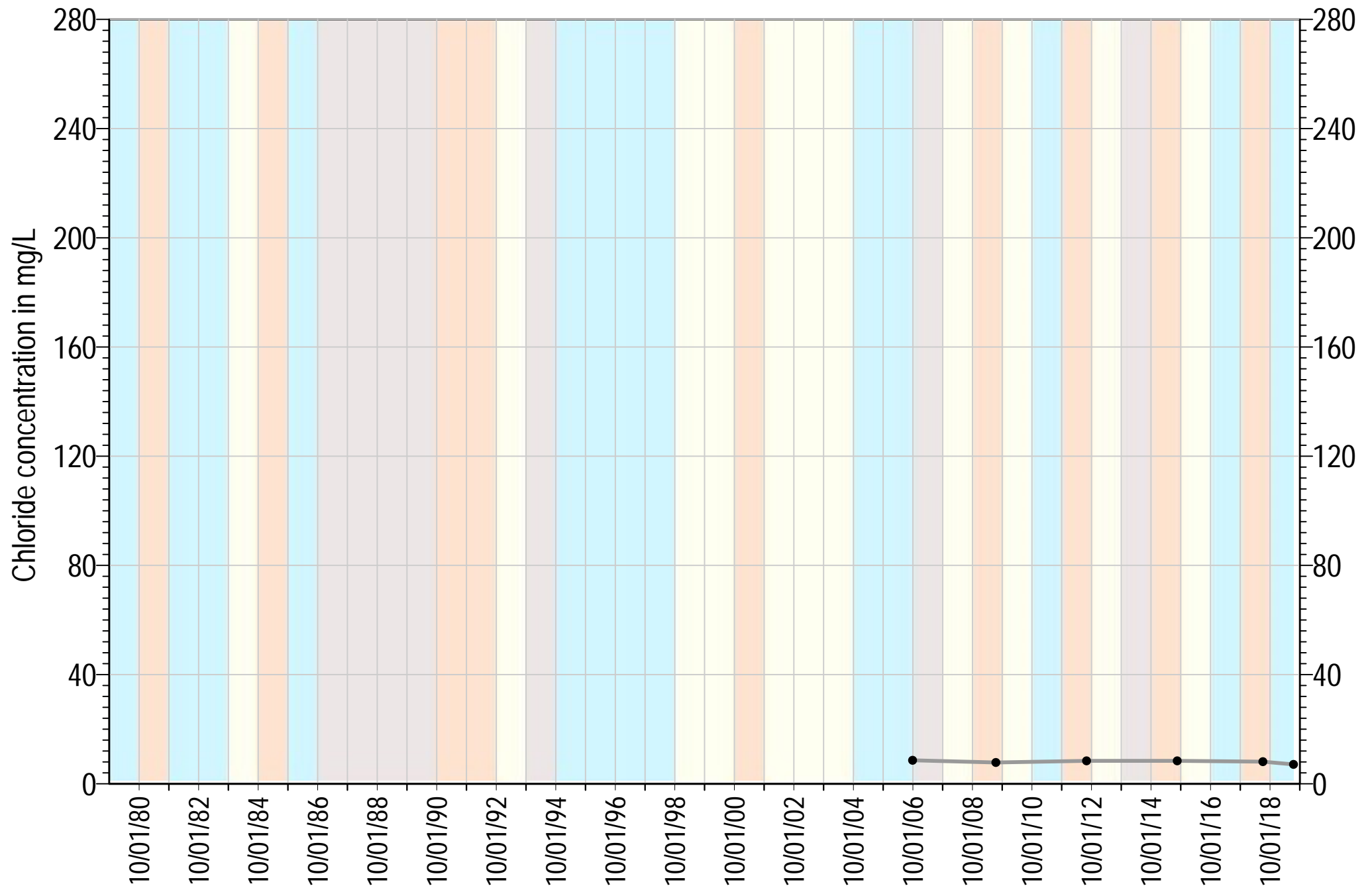
● SLVWD Quail #4A

Aquifer: Santa Margarita
 TOC Elevation= 732 ft AMSL
 Screenings= 180-250 ft bgs

Water Year Classification

● Critically Dry	● Normal
● Dry	● Wet

Square symbols indicate non-detects (ND)



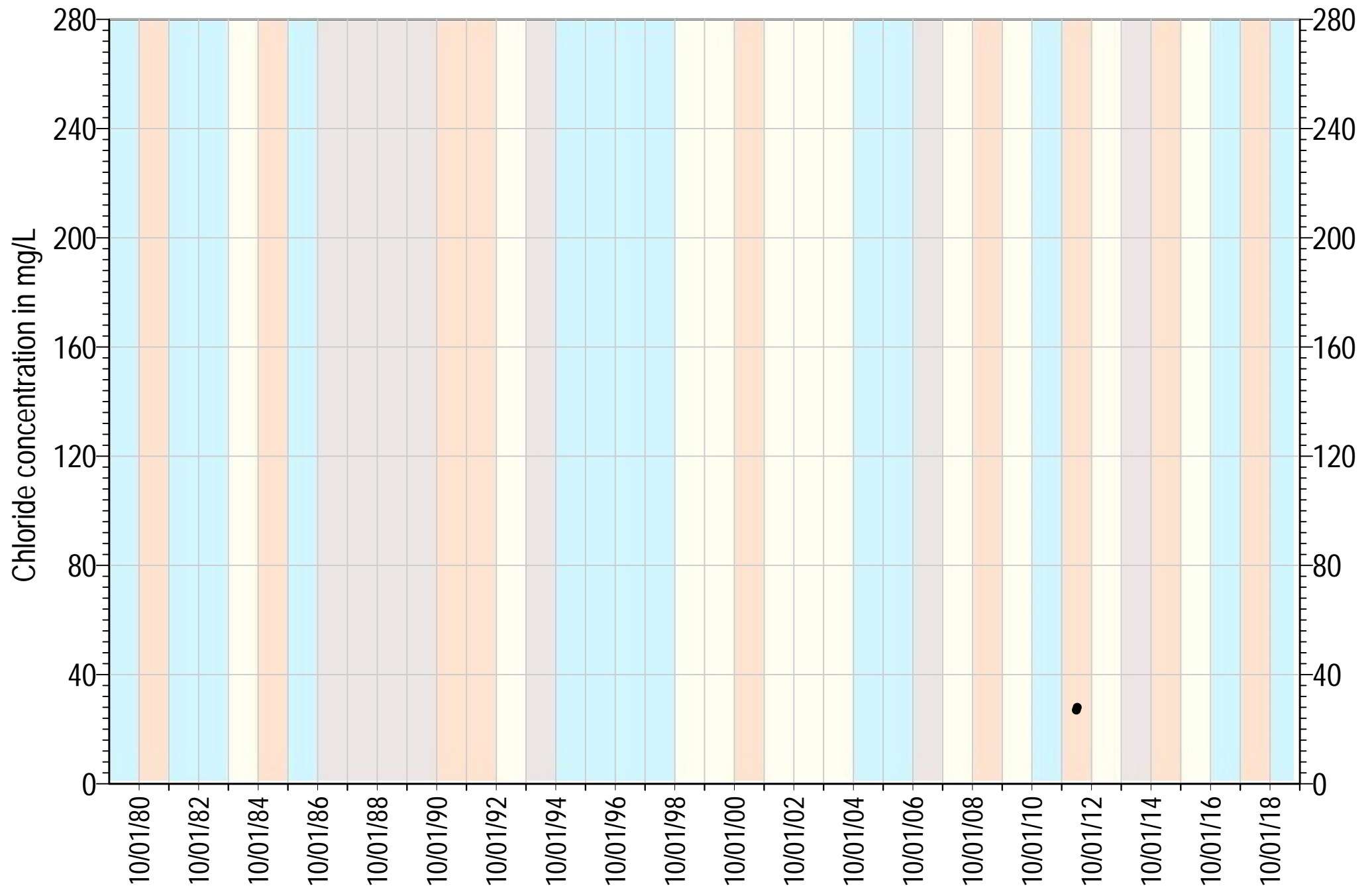
●—● SLVWD Quail #5A

Aquifer: Santa Margarita
 TOC Elevation= 519 ft AMSL
 Screenings= 124-164 ft bgs

Water Year Classification

■ Critically Dry	■ Normal
■ Dry	■ Wet

Square symbols indicate non-detects (ND)



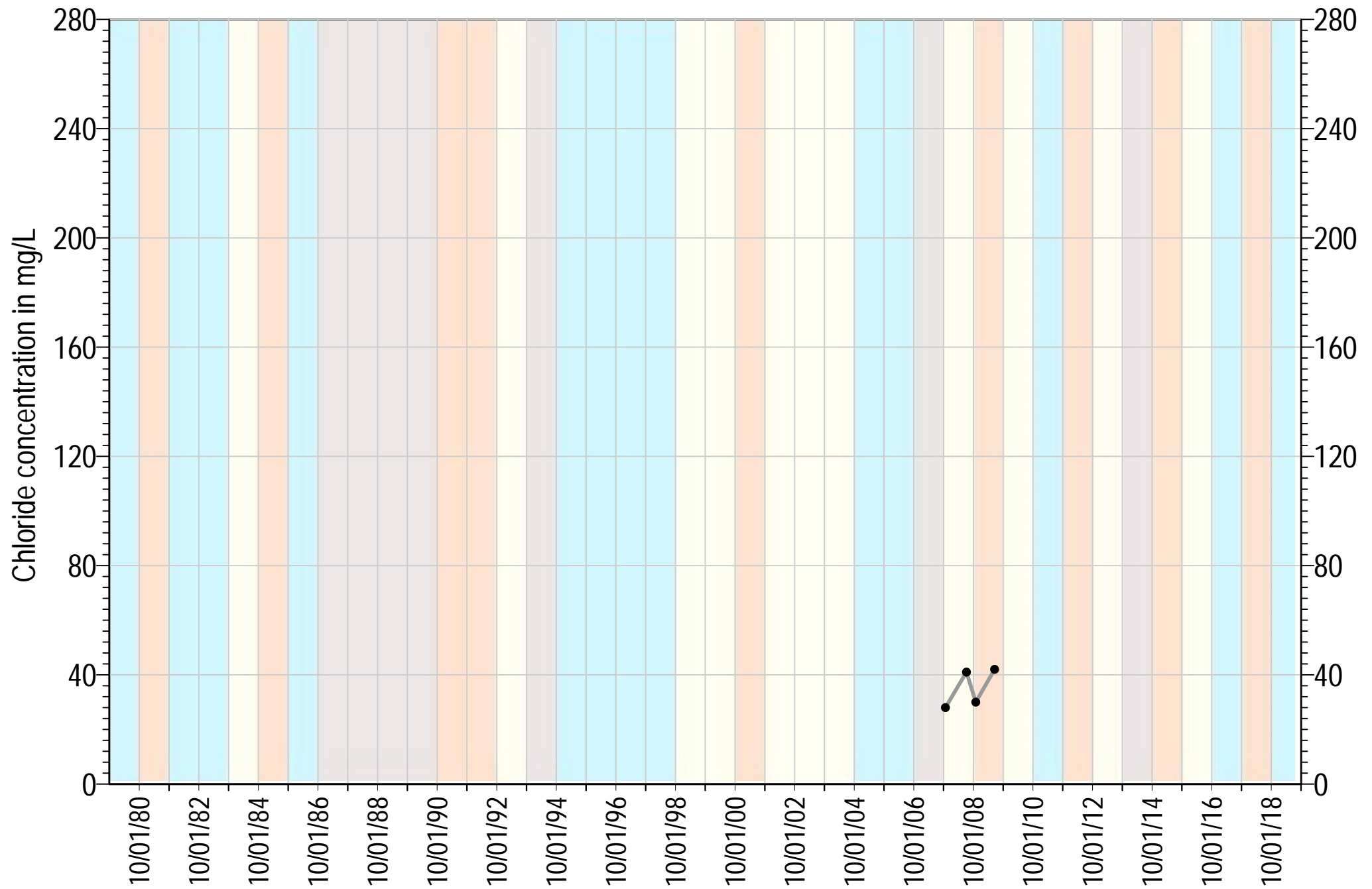
● Stonewood Well

Aquifer: Butano
 TOC Elevation= 898.54 ft AMSL
 Screenings= 799-859 ft bgs

Water Year Classification

■ Critically Dry	■ Normal
■ Dry	■ Wet

Square symbols indicate non-detects (ND)



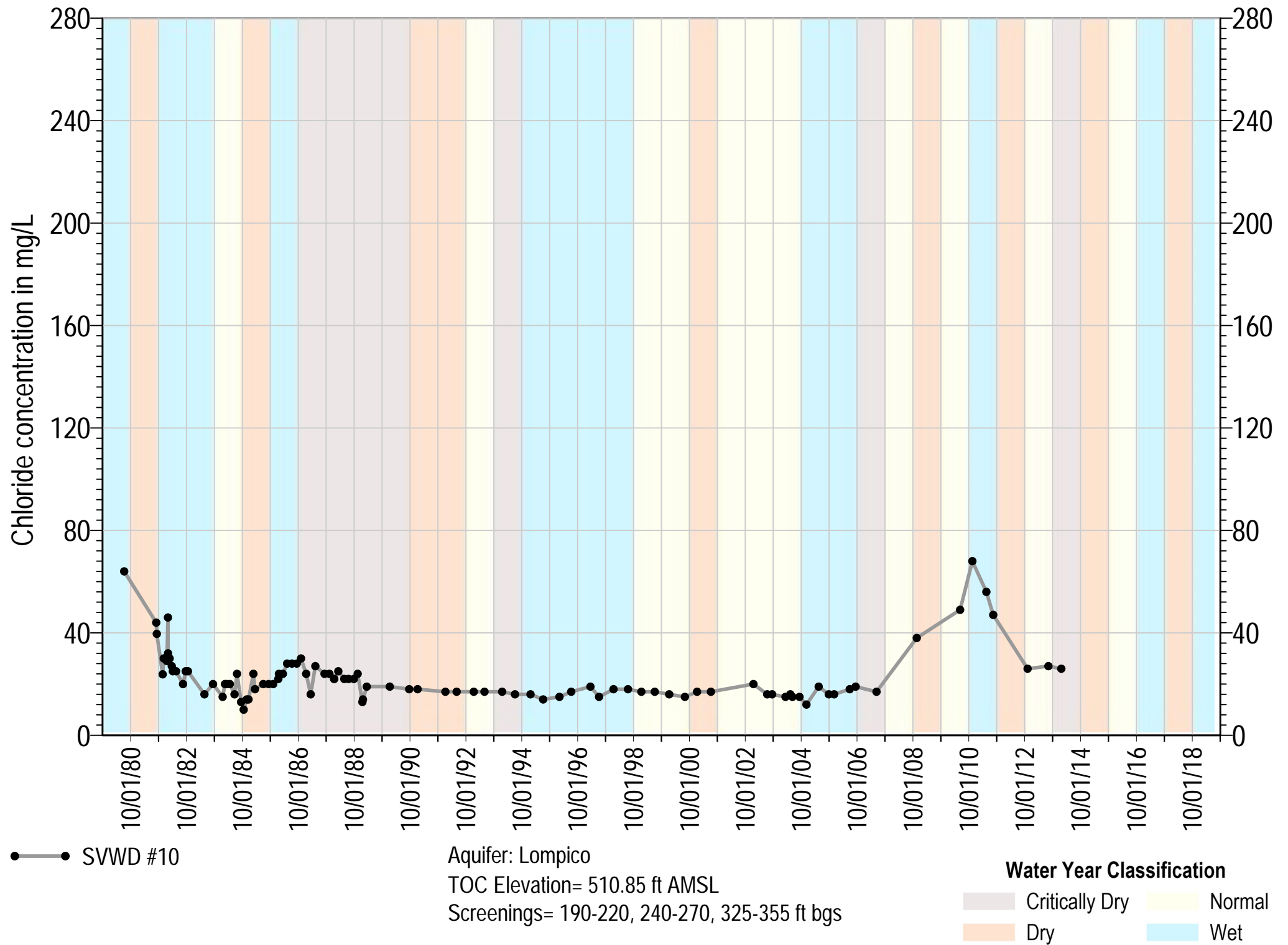
●—● SVPLAZA-MW2

Aquifer: Lompico
 TOC Elevation= 510.02 ft AMSL
 Screenings= 192-222 ft bgs

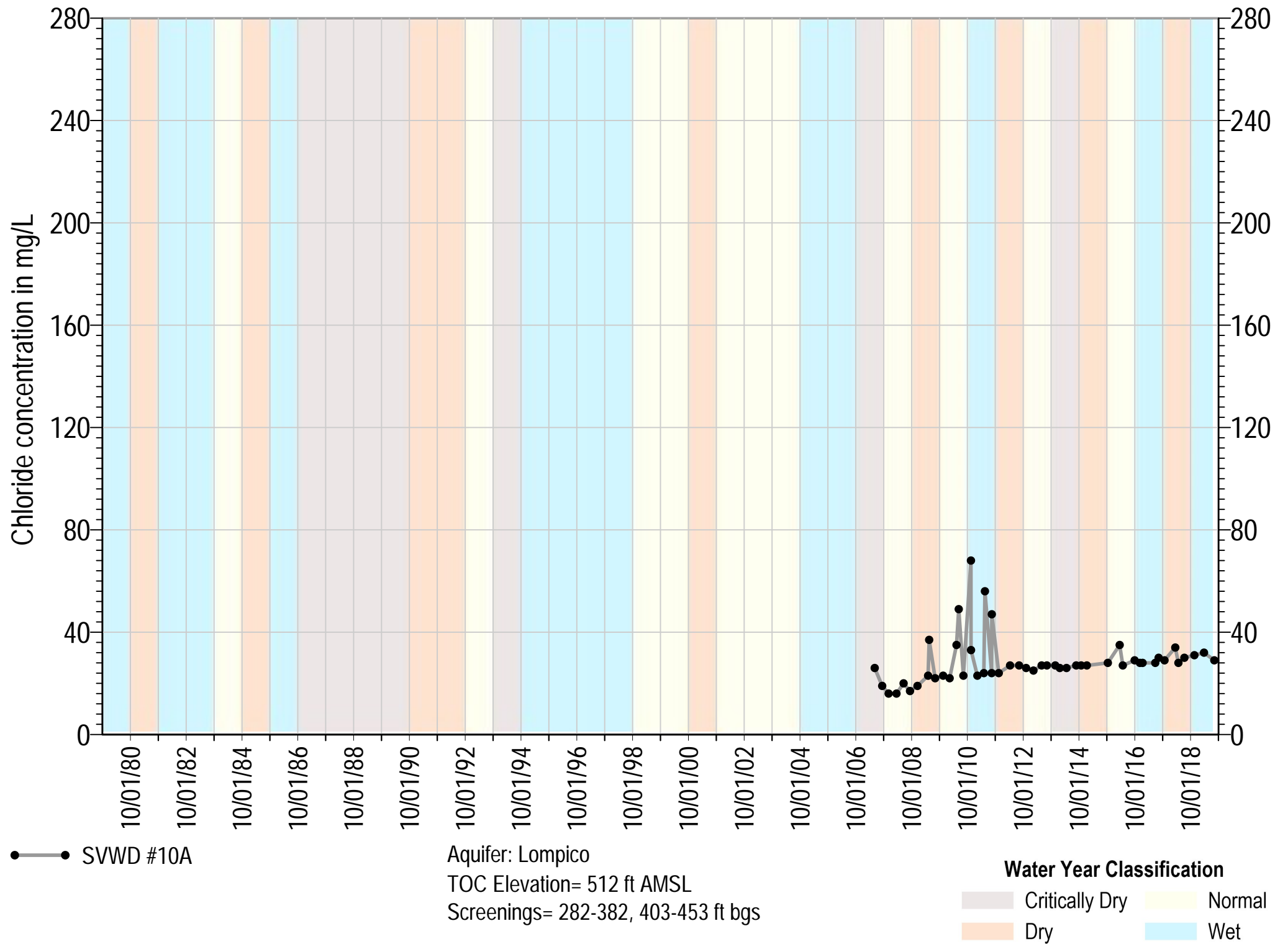
Water Year Classification

- Critically Dry
- Normal
- Dry
- Wet

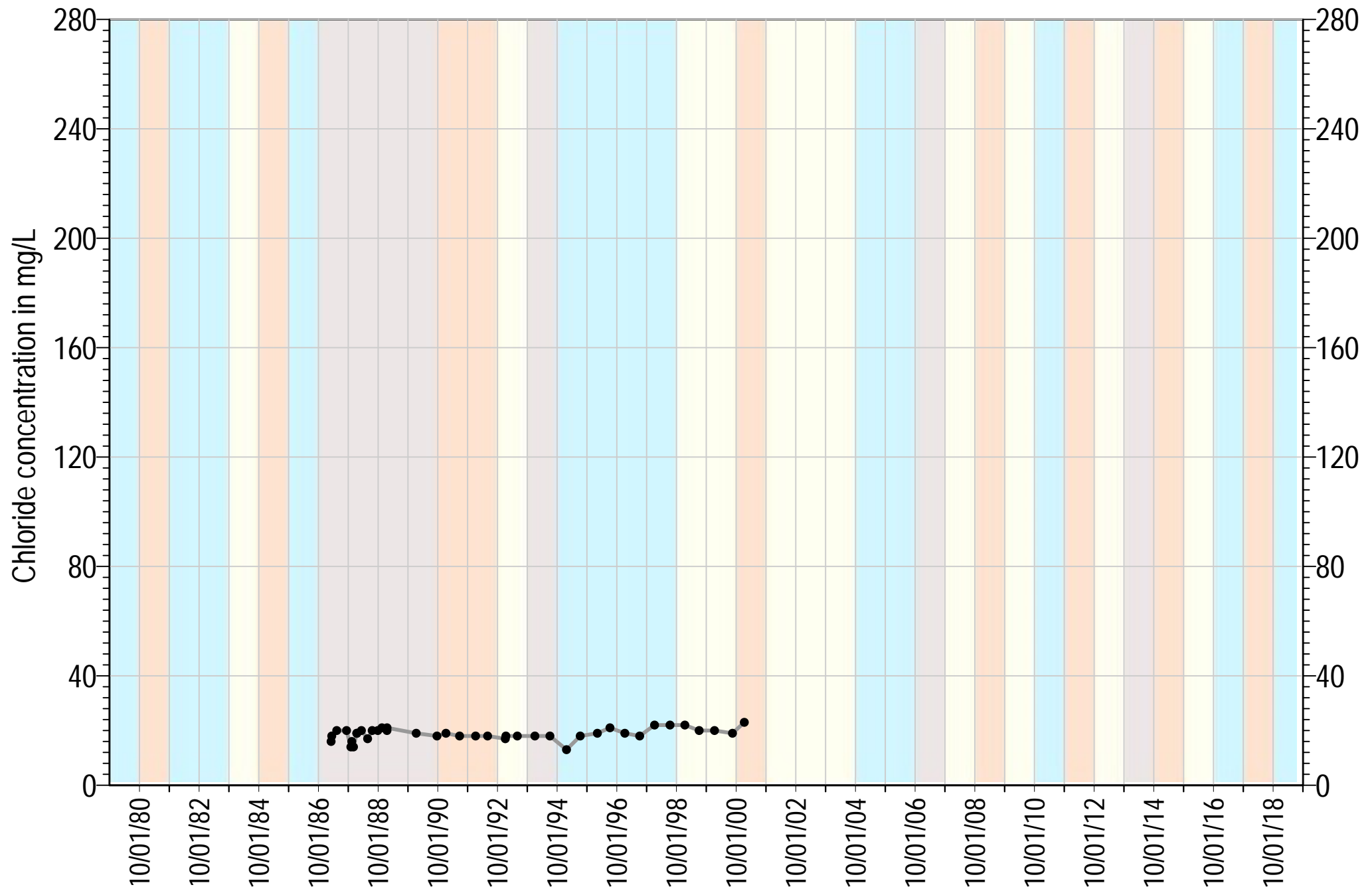
Square symbols indicate non-detects (ND)



Square symbols indicate non-detects (ND)



Square symbols indicate non-detects (ND)



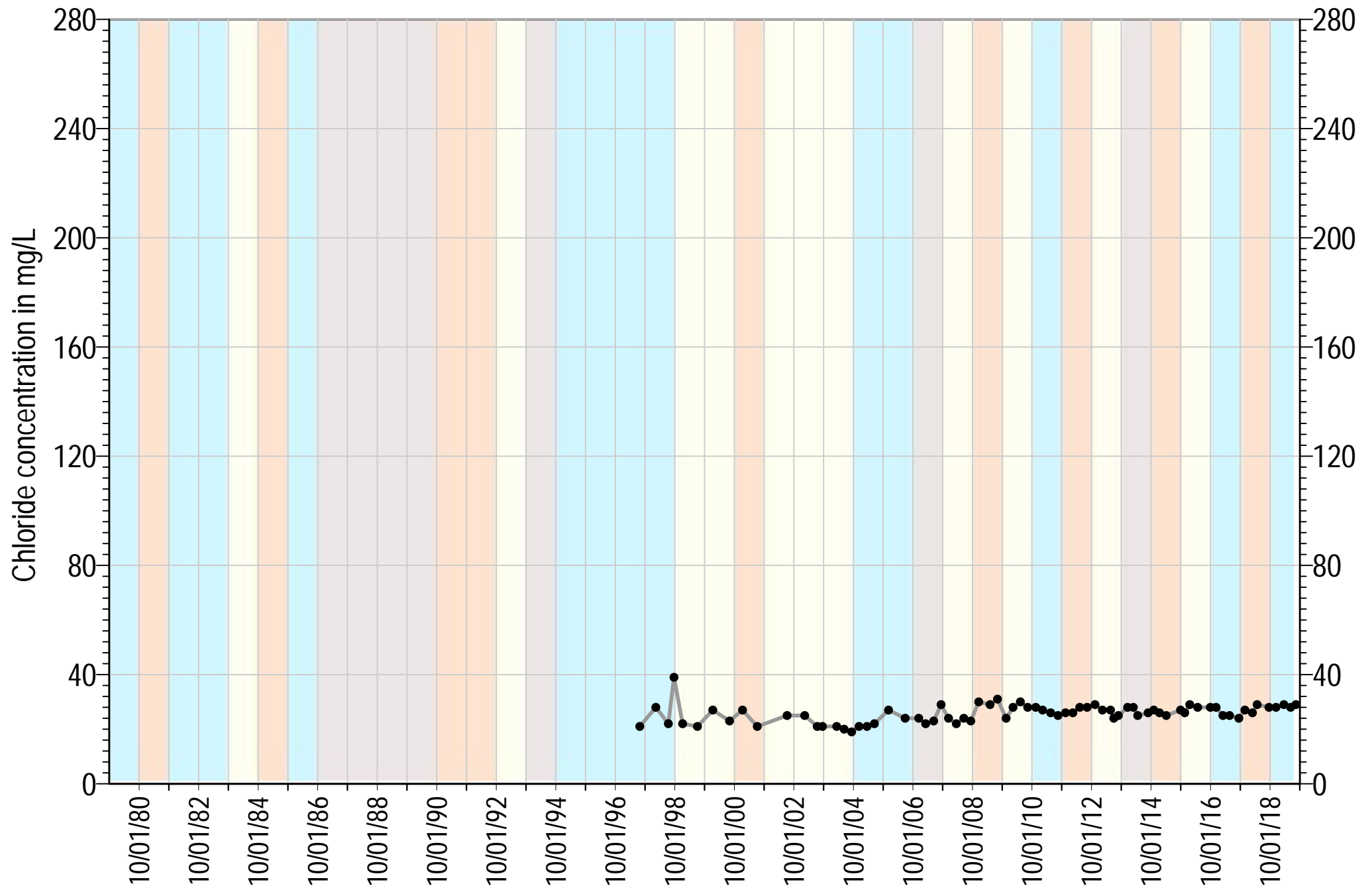
●—● SWWD #11

Aquifer: Lompico
 TOC Elevation= 582.6 ft AMSL
 Screenings= 330-360, 420-520, 540-570 ft bgs

Water Year Classification

- Critically Dry
- Normal
- Dry
- Wet

Square symbols indicate non-detects (ND)



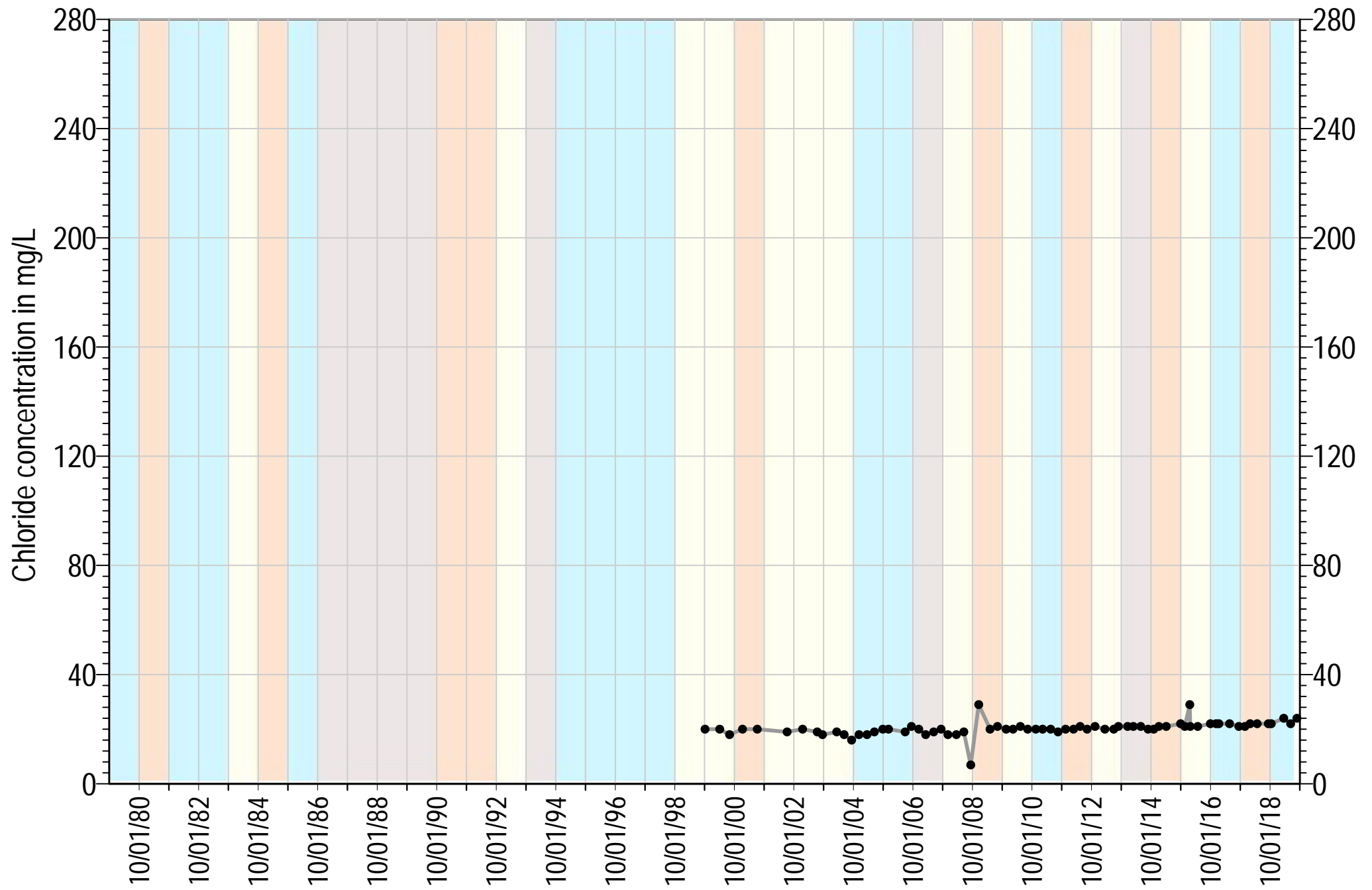
●—● SVWD #11A

Aquifer: Lompico
 TOC Elevation= 602.6 ft AMSL
 Screenings= 399-419, 459-469, 495-515 ft bgs

Water Year Classification

■ Critically Dry	■ Normal
■ Dry	■ Wet

Square symbols indicate non-detects (ND)



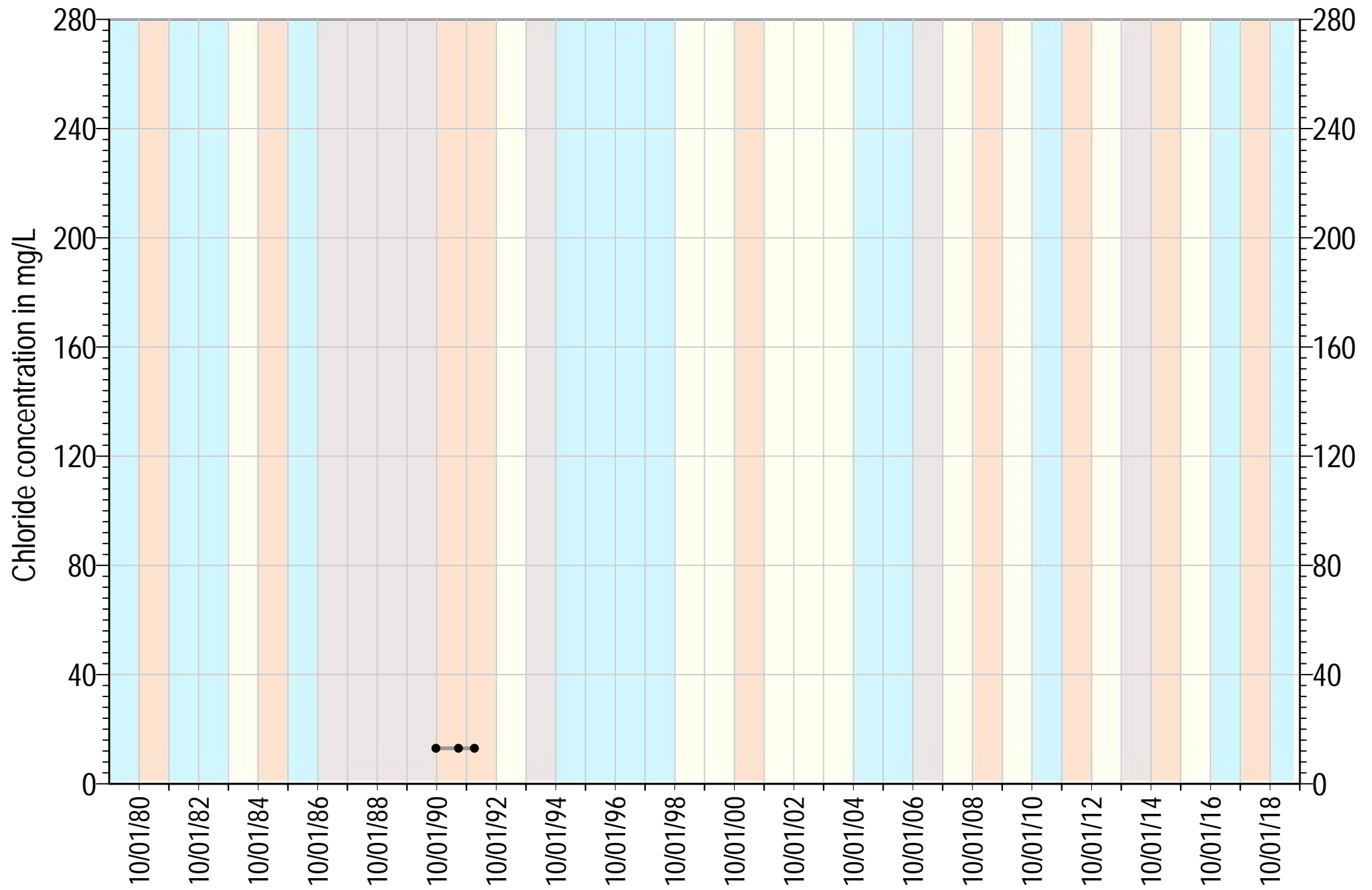
●—● SWWD #11B

Aquifer: Lompico
 TOC Elevation= 587.95 ft AMSL
 Screenings= 348-388 ft bgs

Water Year Classification

■ Critically Dry	■ Normal
■ Dry	■ Wet

Square symbols indicate non-detects (ND)



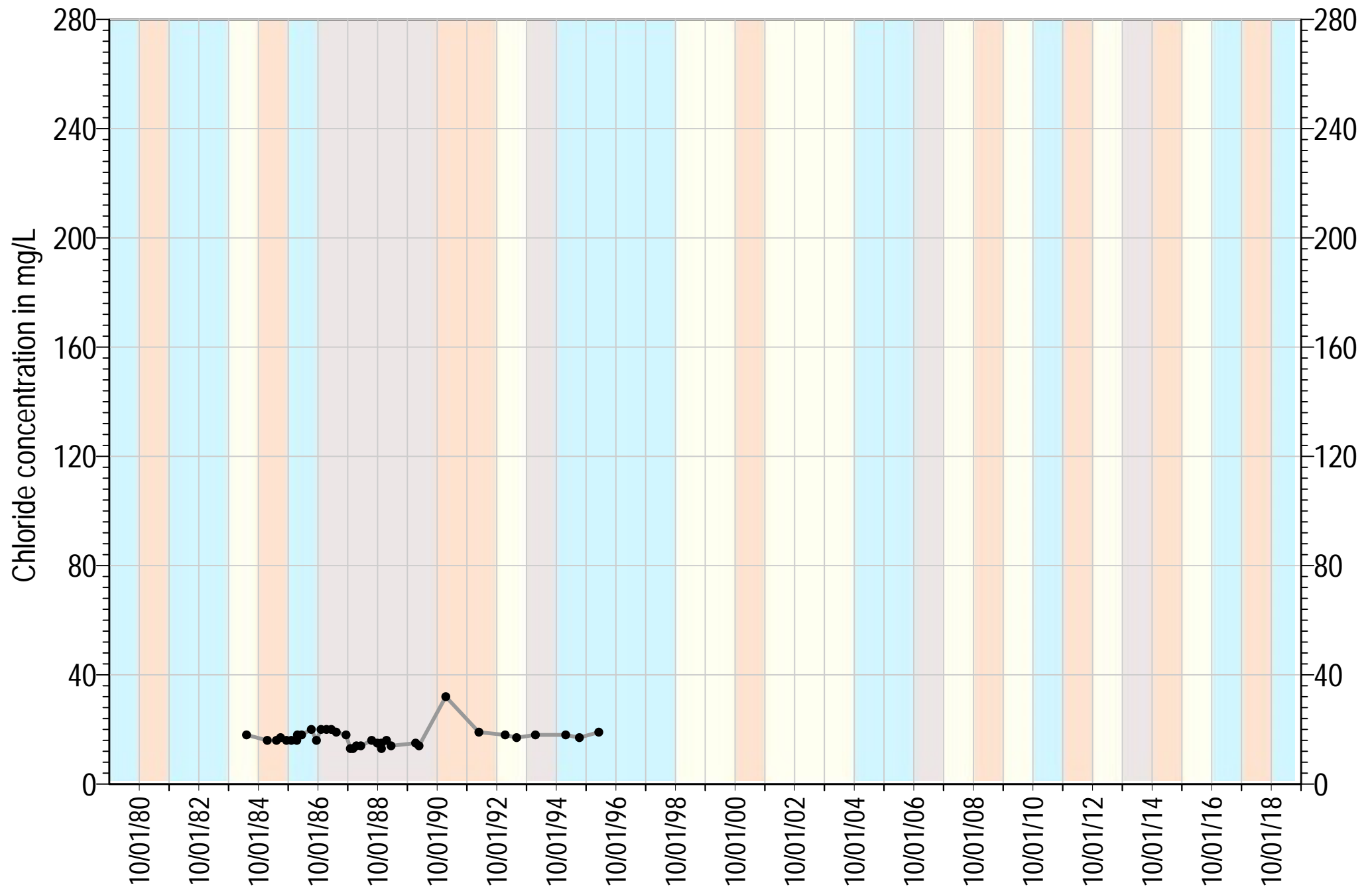
●—● SVWD #13 Monitor

Aquifer: Lompico
 TOC Elevation= 705 ft AMSL
 Screenings= 470-510, 590-670 ft bgs

Water Year Classification

■ Critically Dry	■ Normal
■ Dry	■ Wet

Square symbols indicate non-detects (ND)



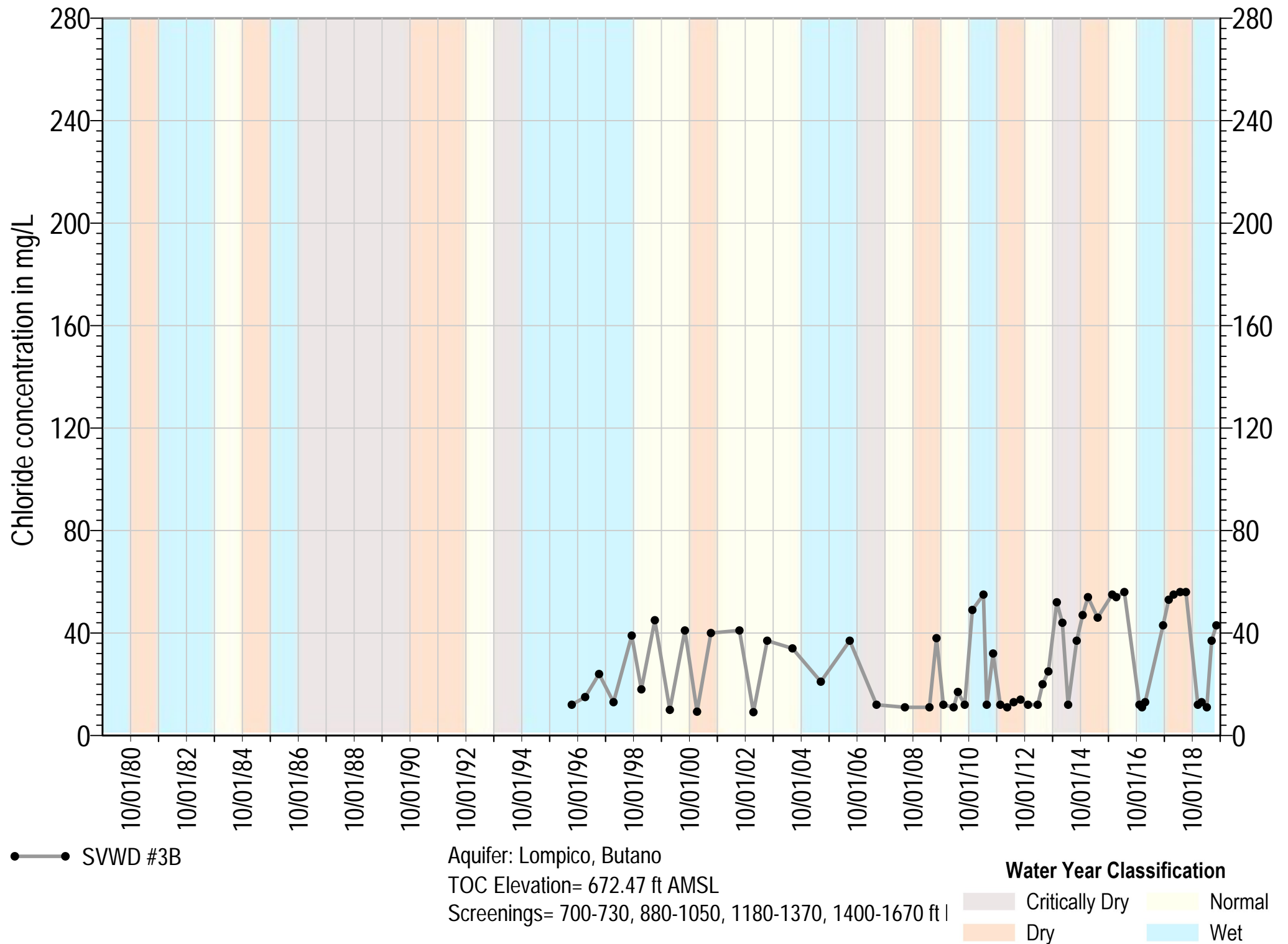
●—● SVWD #3A

Aquifer: Lompico
 TOC Elevation= 571 ft AMSL
 Screenings= 200-270, 300-350 ft bgs

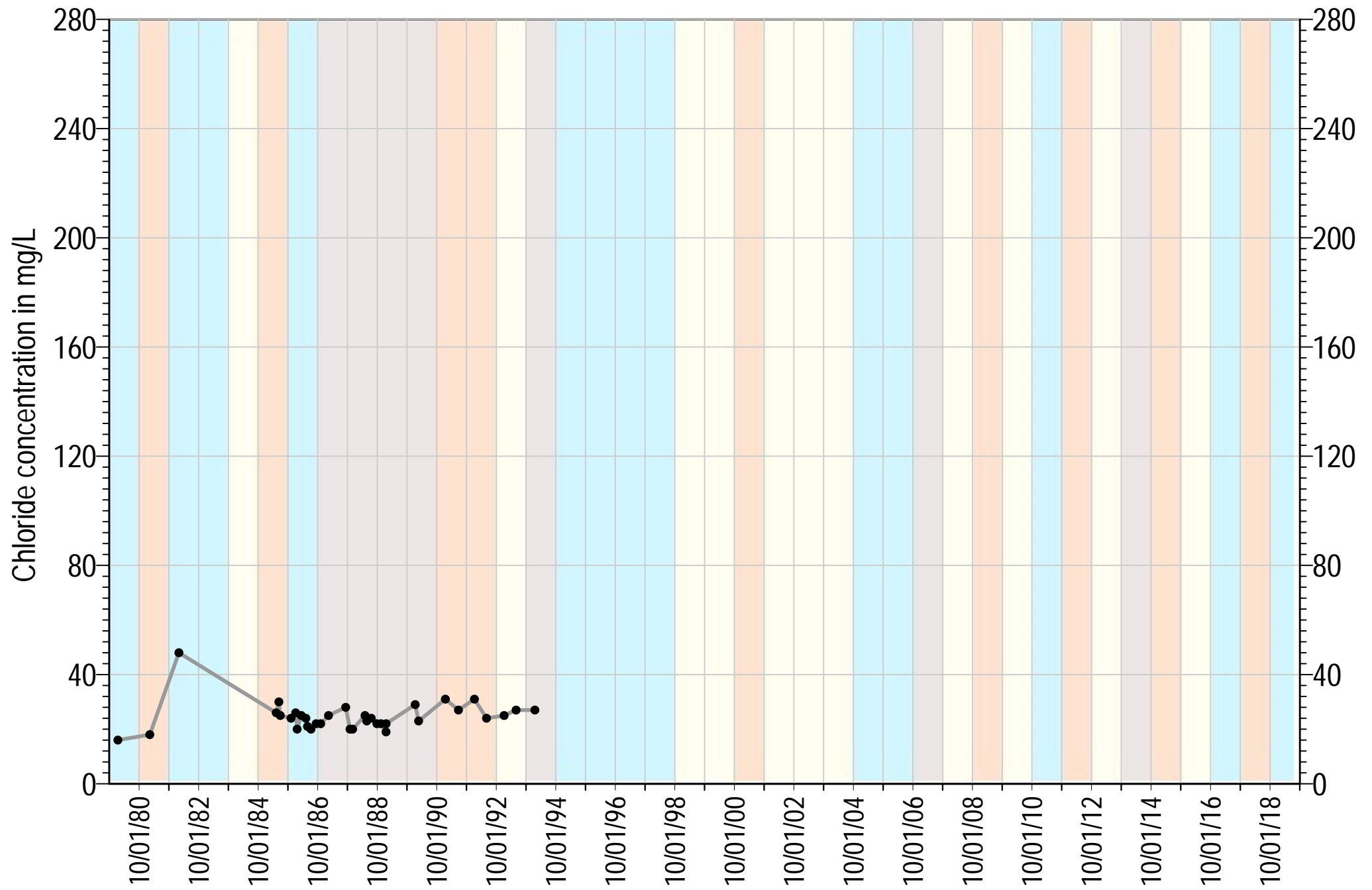
Water Year Classification

- Critically Dry
- Dry
- Normal
- Wet

Square symbols indicate non-detects (ND)



Square symbols indicate non-detects (ND)



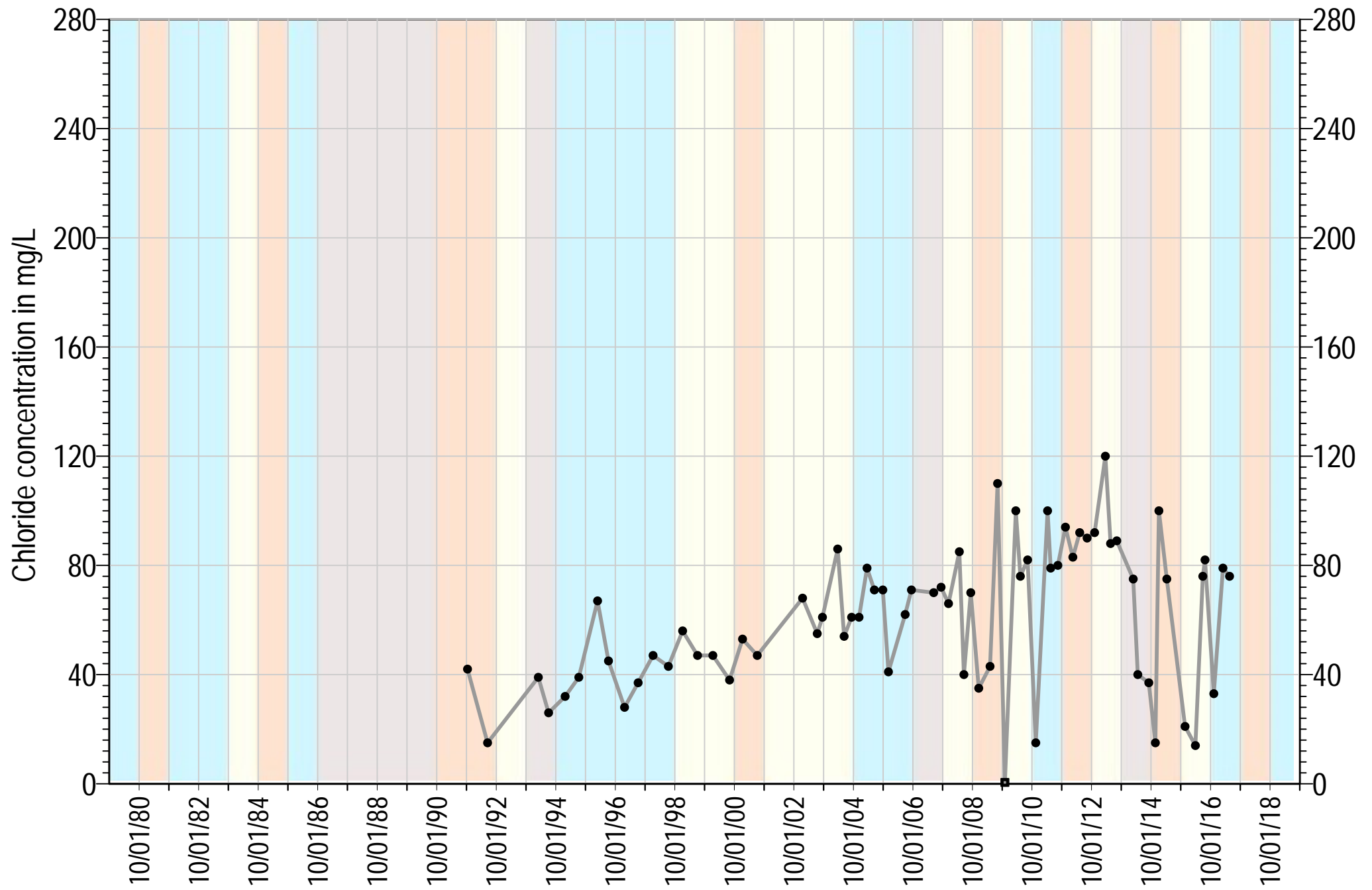
●—● SVWD #7

Aquifer: Lompico
 TOC Elevation= 568.05 ft AMSL
 Screenings= 200-240, 250-270, 292-332 ft bgs

Water Year Classification

■ Critically Dry	■ Normal
■ Dry	■ Wet

Square symbols indicate non-detects (ND)



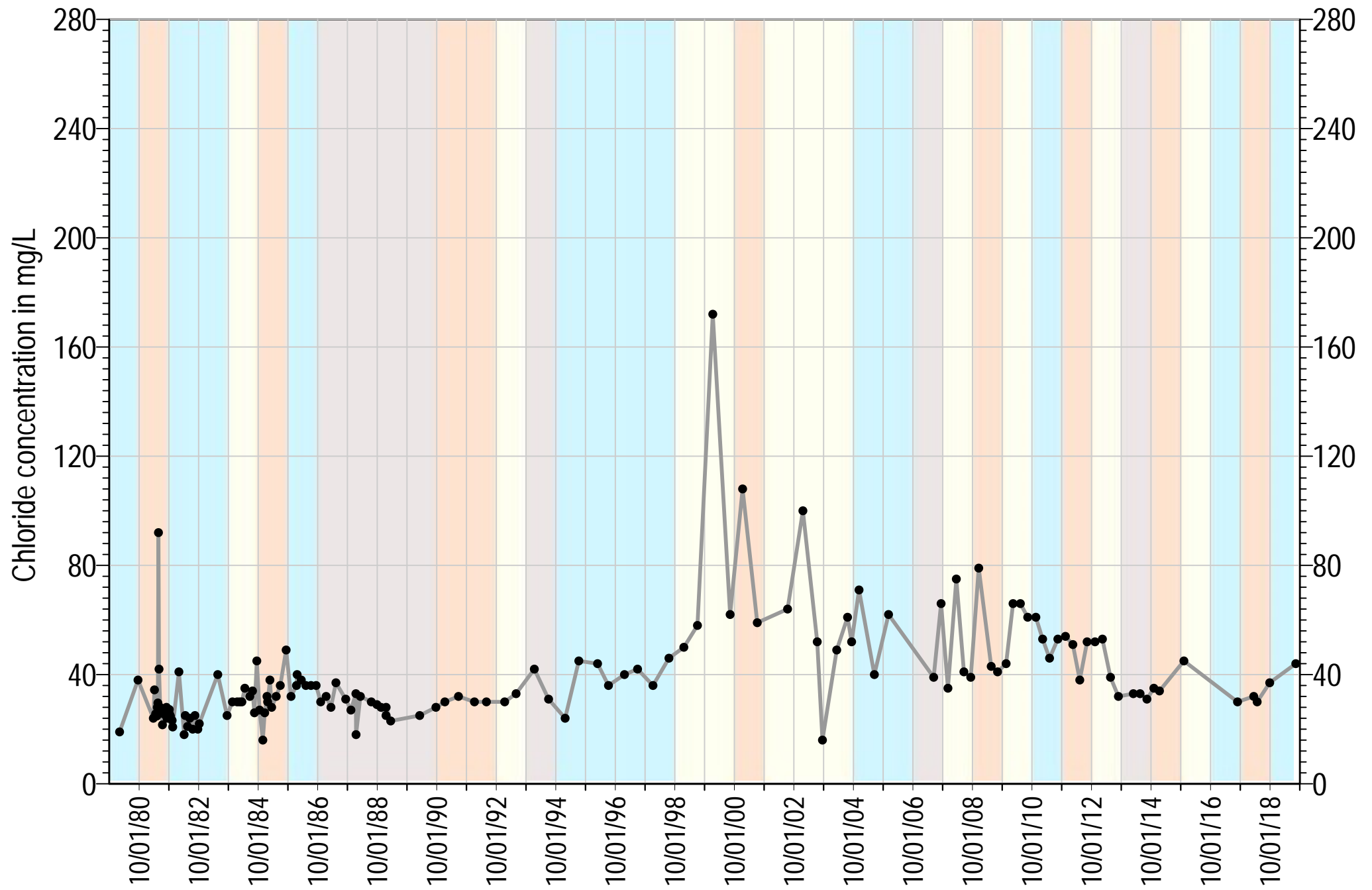
●—● SVWD #7A

Aquifer: Lompico, Butano
 TOC Elevation= 698.25 ft AMSL
 Screenings= 700-900, 1000-1150, 1250-1450 ft bgs

Water Year Classification

■ Critically Dry	■ Normal
■ Dry	■ Wet

Square symbols indicate non-detects (ND)



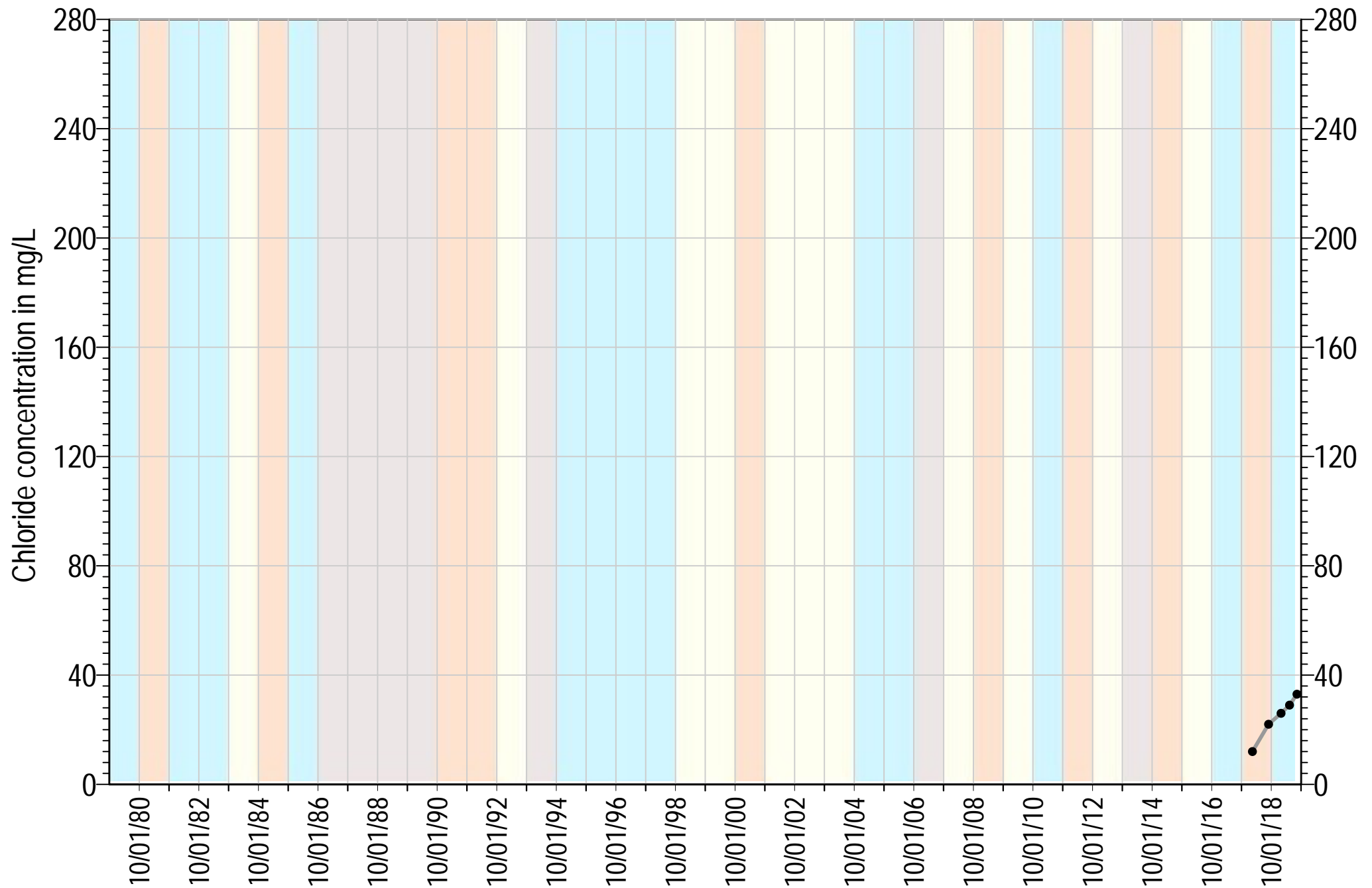
●—● SVWD #9

Aquifer: Monterey
 TOC Elevation= 528.14 ft AMSL
 Screenings= 155-195, 315-365 ft bgs

Water Year Classification

- Critically Dry
- Normal
- Dry
- Wet

Square symbols indicate non-detects (ND)



●—● SVWD Orchard Well

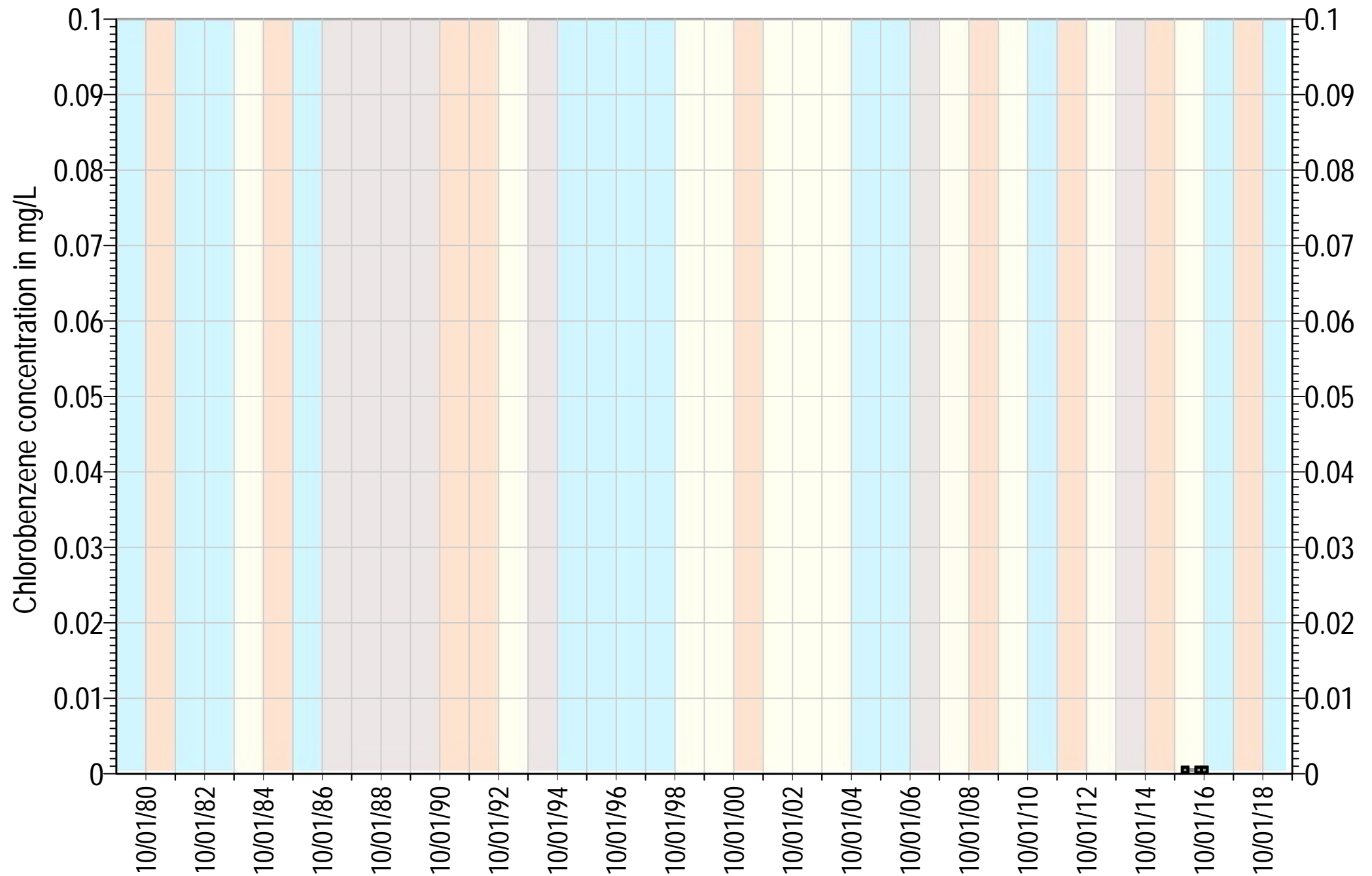
Aquifer: Lompico, Butano
 TOC Elevation= 723 ft AMSL
 Screenings= 705-784, 805-1063, 1084-1455 ft bgs

Water Year Classification

- Critically Dry
- Normal
- Dry
- Wet

Square symbols indicate non-detects (ND)

Chlorobenzene



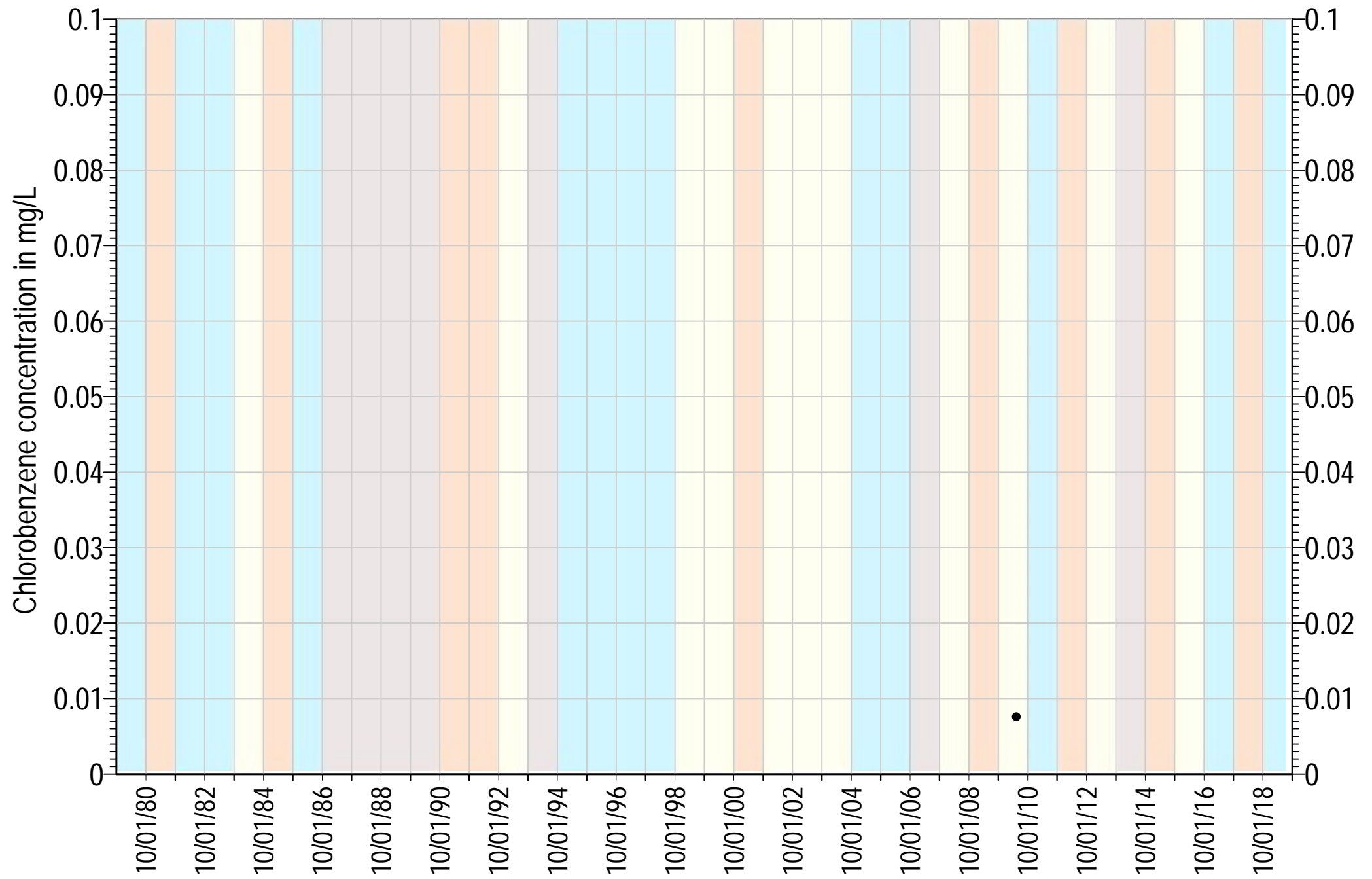
● AB303 MW-2

Aquifer: Lompico
 TOC Elevation= 526.18 ft AMSL
 Screenings= 705-715, 810-850 ft bgs

Water Year Classification

- Critically Dry
- Dry
- Normal
- Wet

Square symbols indicate non-detects (ND)



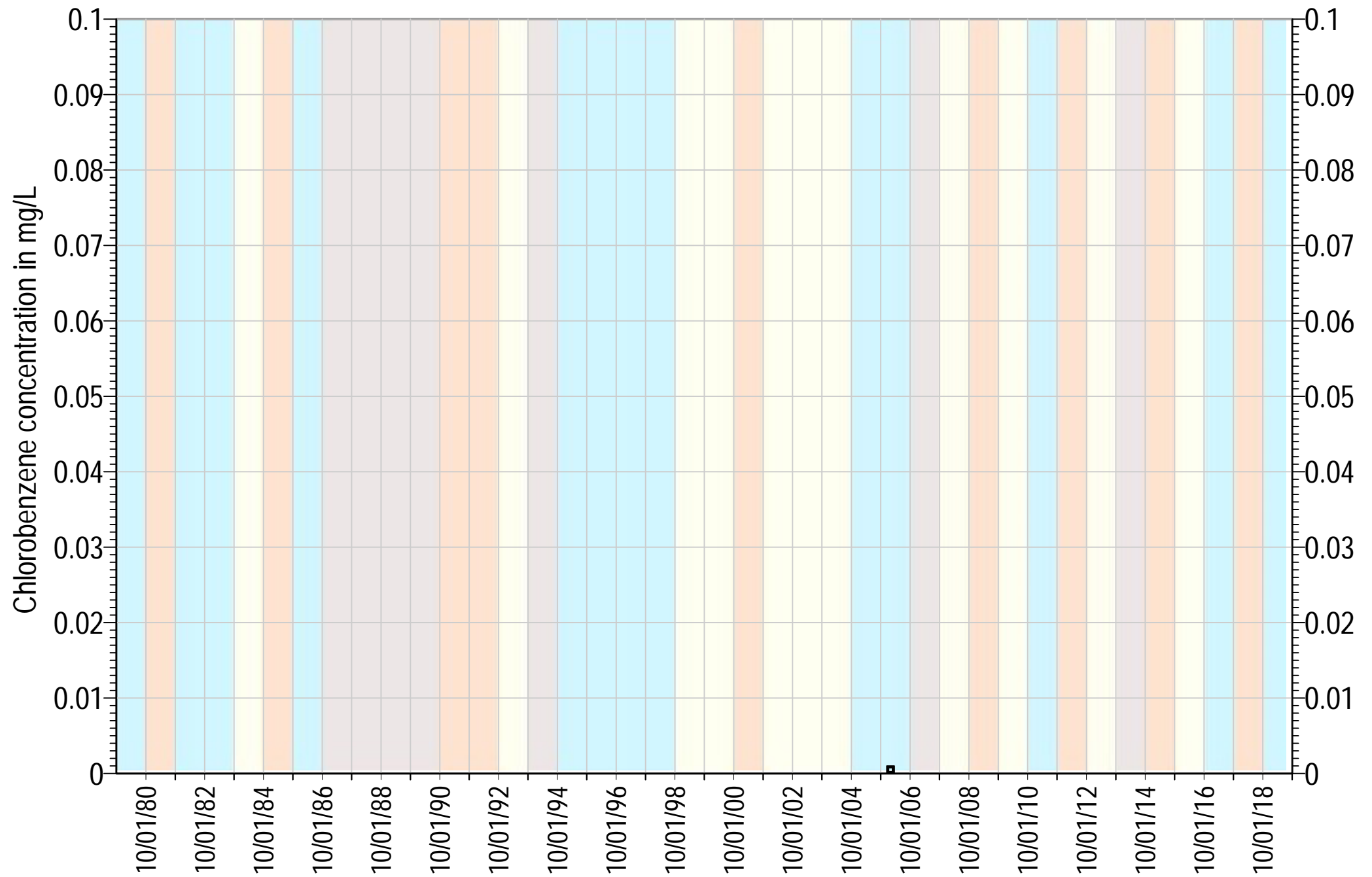
● Florea

Aquifer: Granite
 TOC Elevation= 552 ft AMSL
 Screenings= 55-240 ft bgs

Water Year Classification

- Critically Dry
- Dry
- Normal
- Wet

Square symbols indicate non-detects (ND)



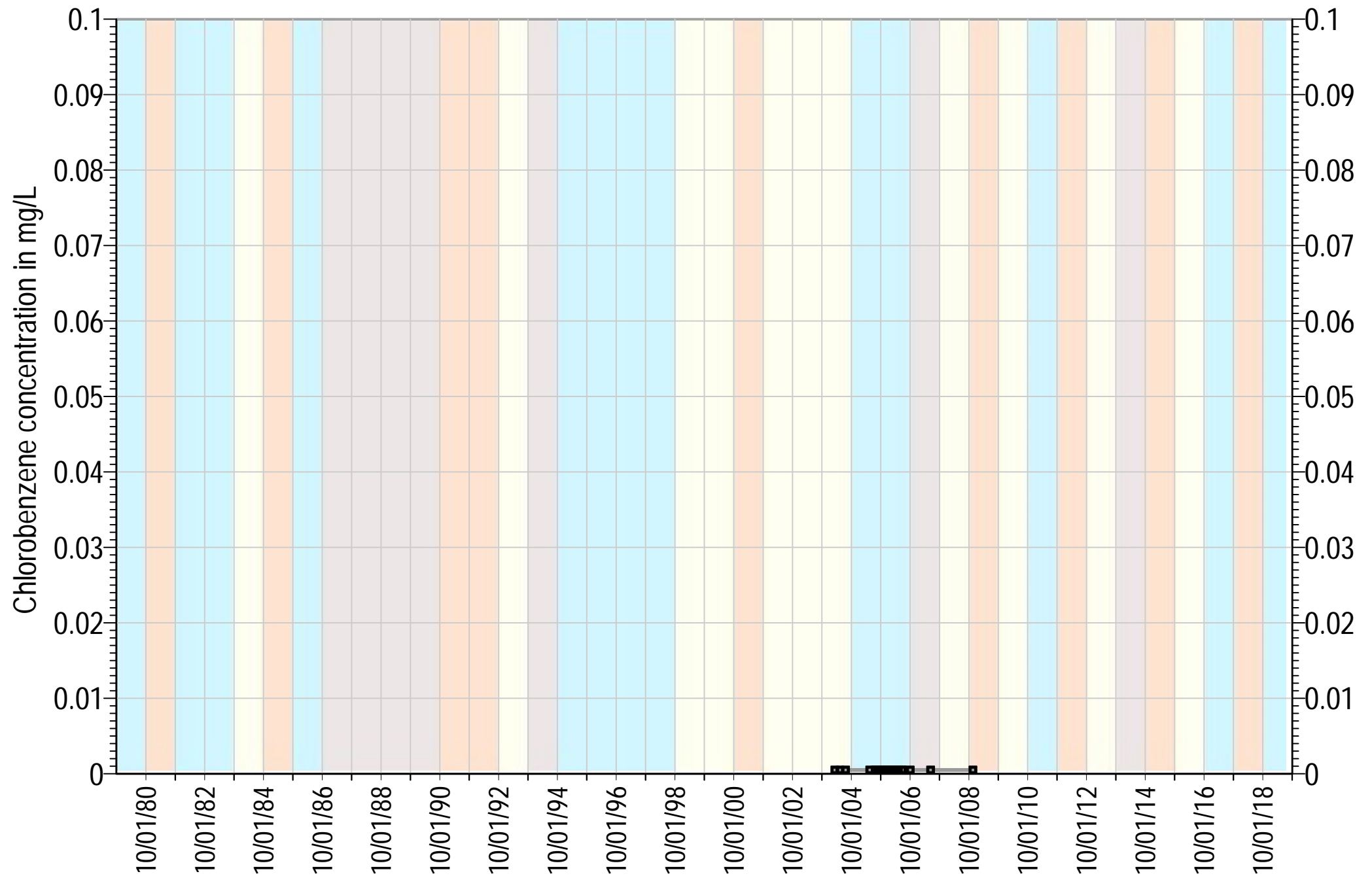
● Hidden Oaks

Aquifer: Santa Margarita, Santa Margarita
 TOC Elevation= 550 ft AMSL
 Screenings= 126-136, 160-240 ft bgs

Water Year Classification

- Critically Dry
- Dry
- Normal
- Wet

Square symbols indicate non-detects (ND)



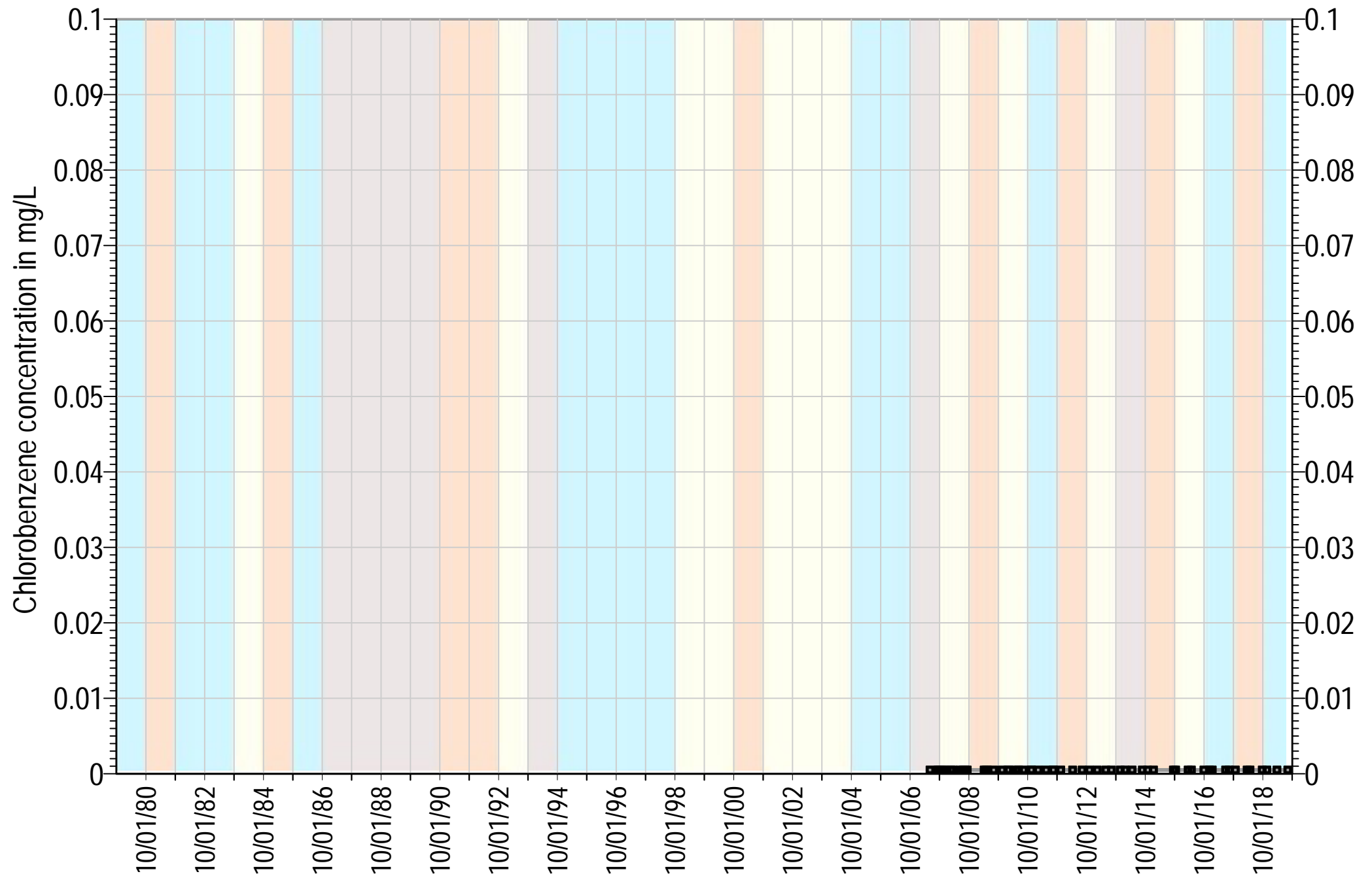
●—● SVWD #10

Aquifer: Lompico
 TOC Elevation= 510.85 ft AMSL
 Screenings= 190-220, 240-270, 325-355 ft bgs

Water Year Classification

- Critically Dry
- Normal
- Dry
- Wet

Square symbols indicate non-detects (ND)



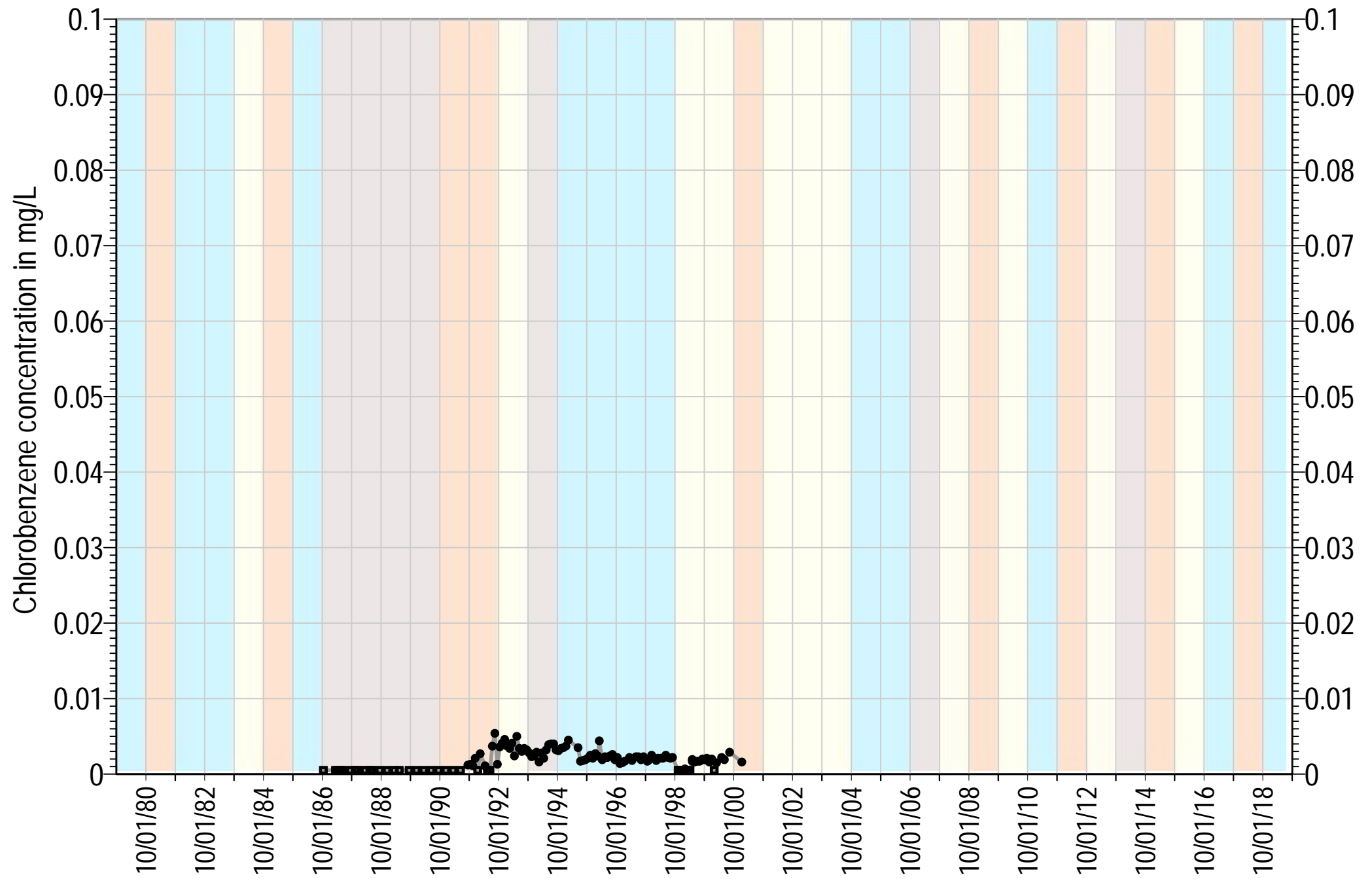
●—● SVWD #10A

Aquifer: Lompico
 TOC Elevation= 512 ft AMSL
 Screenings= 282-382, 403-453 ft bgs

Water Year Classification

- Critically Dry
- Dry
- Normal
- Wet

Square symbols indicate non-detects (ND)



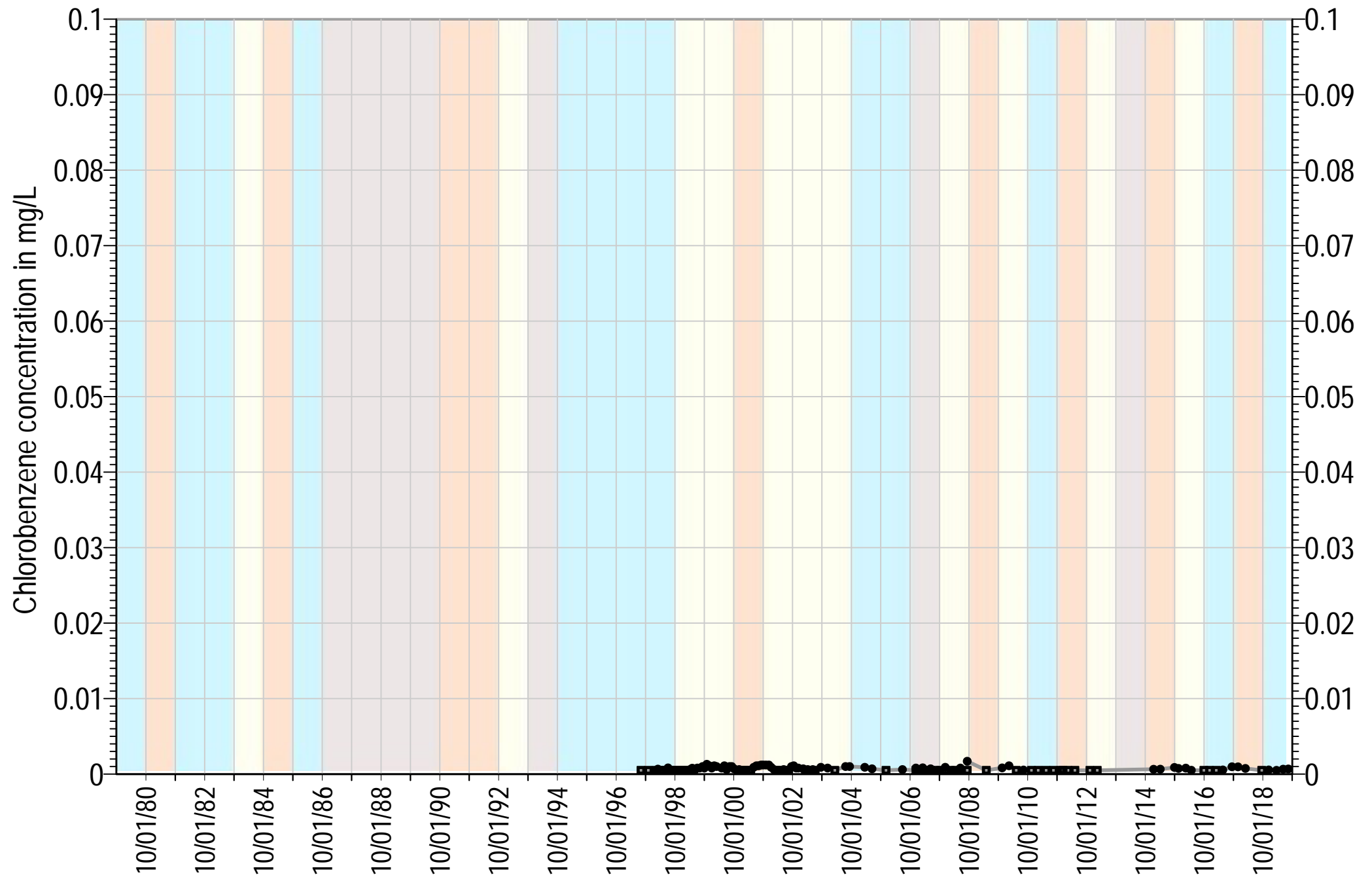
●—● SVWD #11

Aquifer: Lompico
 TOC Elevation= 582.6 ft AMSL
 Screenings= 330-360, 420-520, 540-570 ft bgs

Water Year Classification

- Critically Dry
- Dry
- Normal
- Wet

Square symbols indicate non-detects (ND)



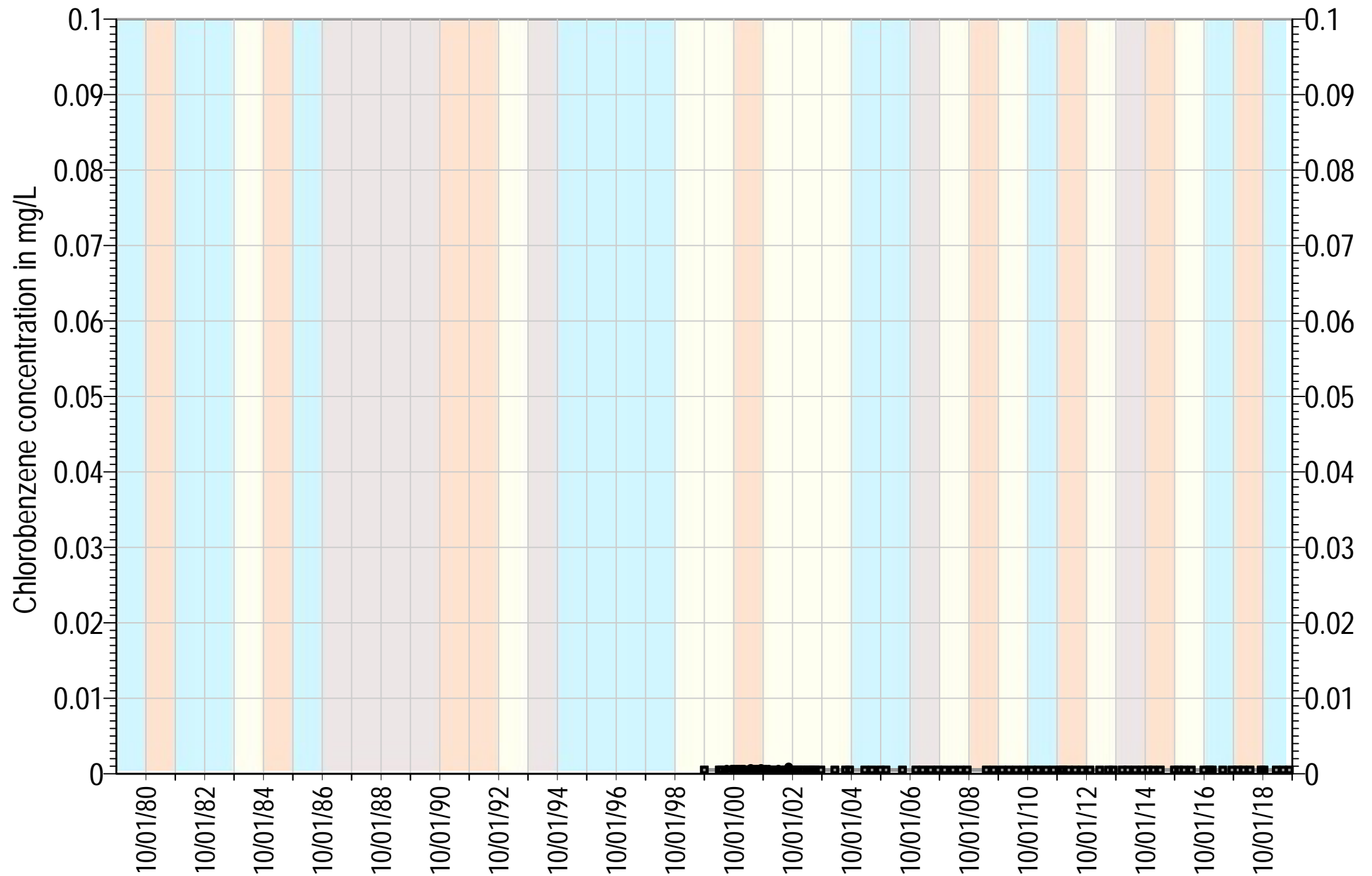
●—● SVWD #11A

Aquifer: Lompico
 TOC Elevation= 602.6 ft AMSL
 Screenings= 399-419, 459-469, 495-515 ft bgs

Water Year Classification

- Critically Dry
- Normal
- Dry
- Wet

Square symbols indicate non-detects (ND)



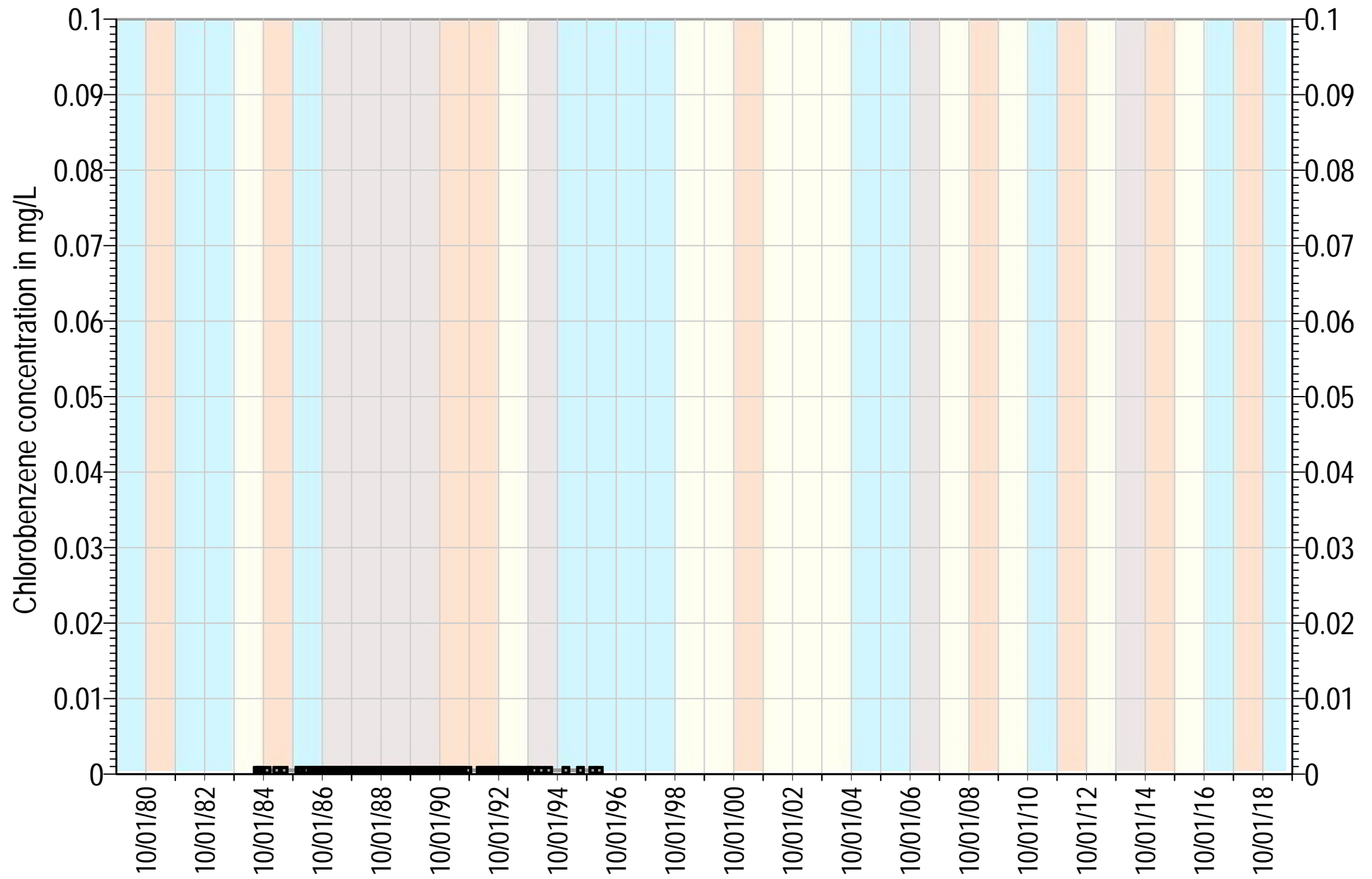
●—● SVWD #11B

Aquifer: Lompico
 TOC Elevation= 587.95 ft AMSL
 Screenings= 348-388 ft bgs

Water Year Classification

- Critically Dry
- Normal
- Dry
- Wet

Square symbols indicate non-detects (ND)



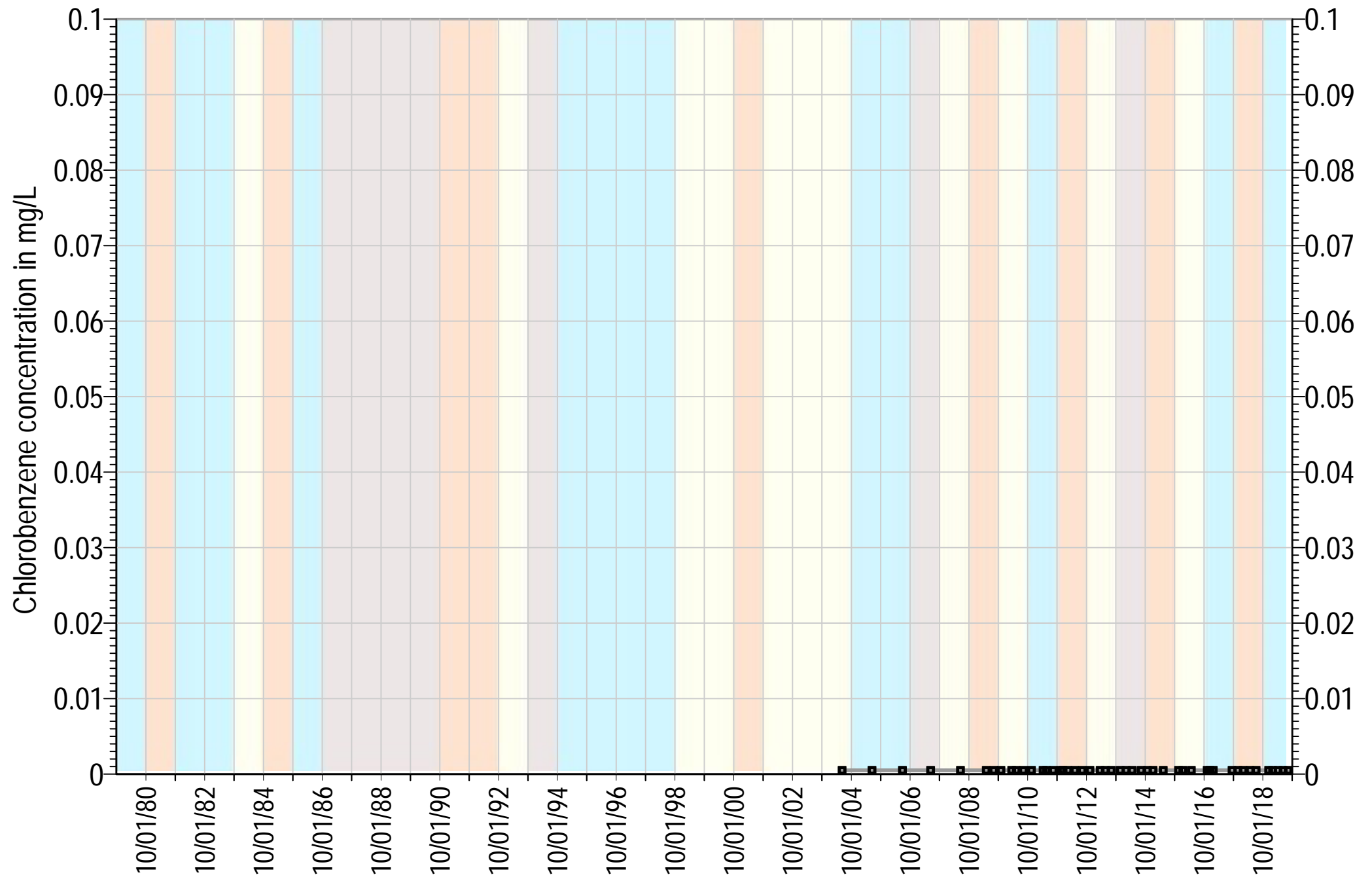
●—● SVWD #3A

Aquifer: Lompico
 TOC Elevation= 571 ft AMSL
 Screenings= 200-270, 300-350 ft bgs

Water Year Classification

- Critically Dry
- Dry
- Normal
- Wet

Square symbols indicate non-detects (ND)



●—● SVWD #3B

Aquifer: Lompico, Butano

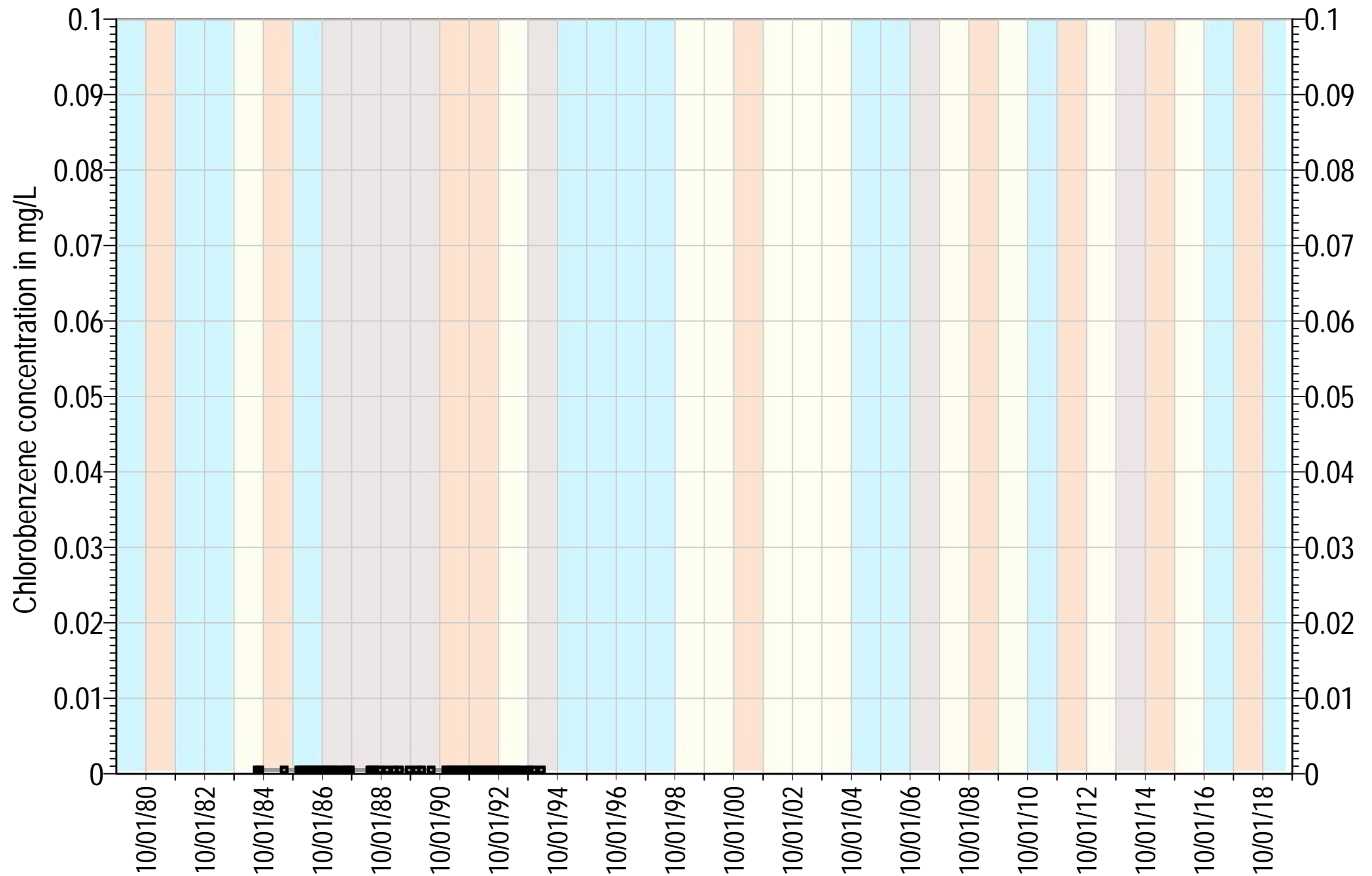
TOC Elevation= 672.47 ft AMSL

Screenings= 700-730, 880-1050, 1180-1370, 1400-1670 ft l

Water Year Classification

- Critically Dry
- Normal
- Dry
- Wet

Square symbols indicate non-detects (ND)



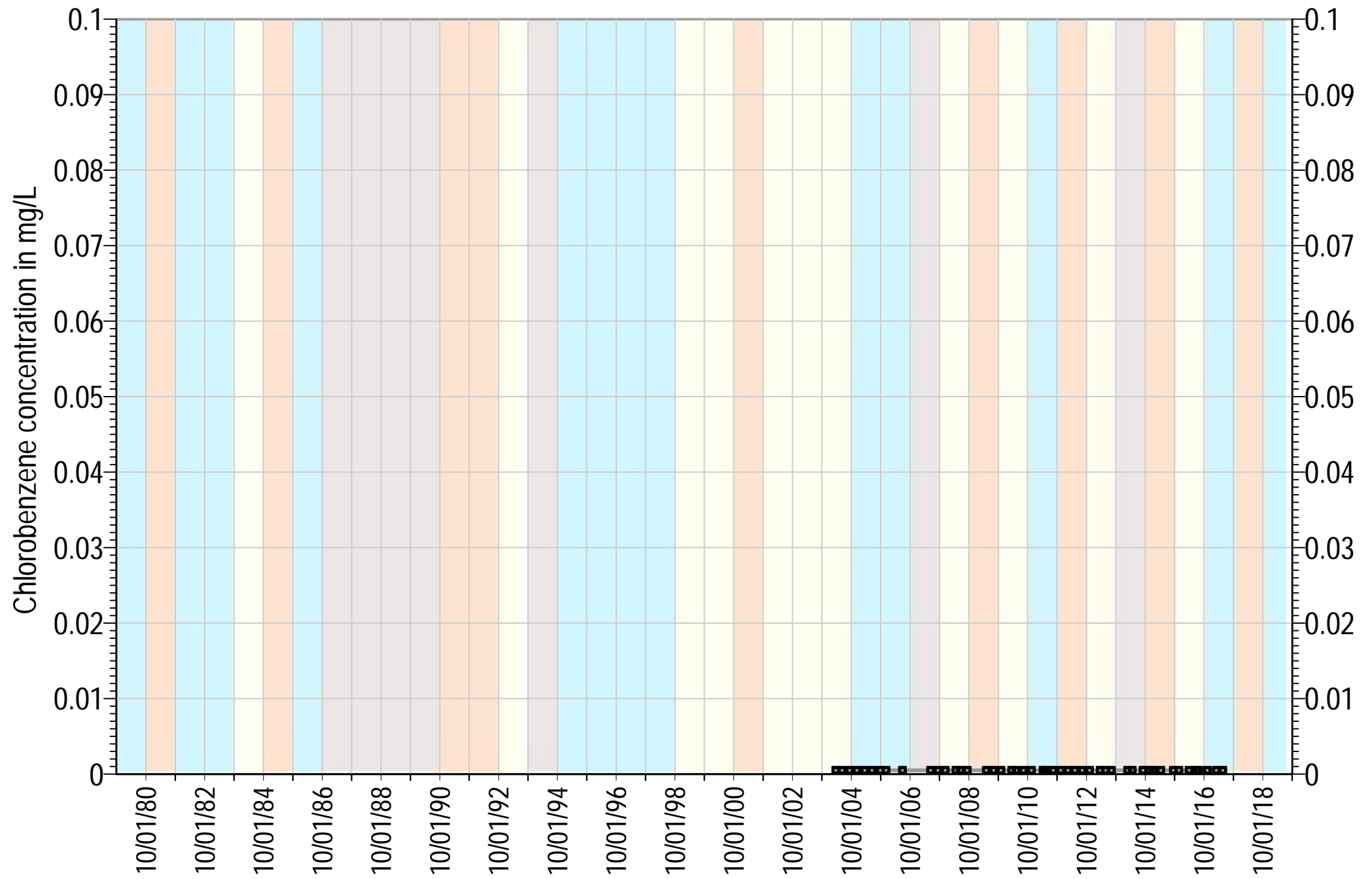
●—● SVWD #7

Aquifer: Lompico
 TOC Elevation= 568.05 ft AMSL
 Screenings= 200-240, 250-270, 292-332 ft bgs

Water Year Classification

- Critically Dry
- Normal
- Dry
- Wet

Square symbols indicate non-detects (ND)



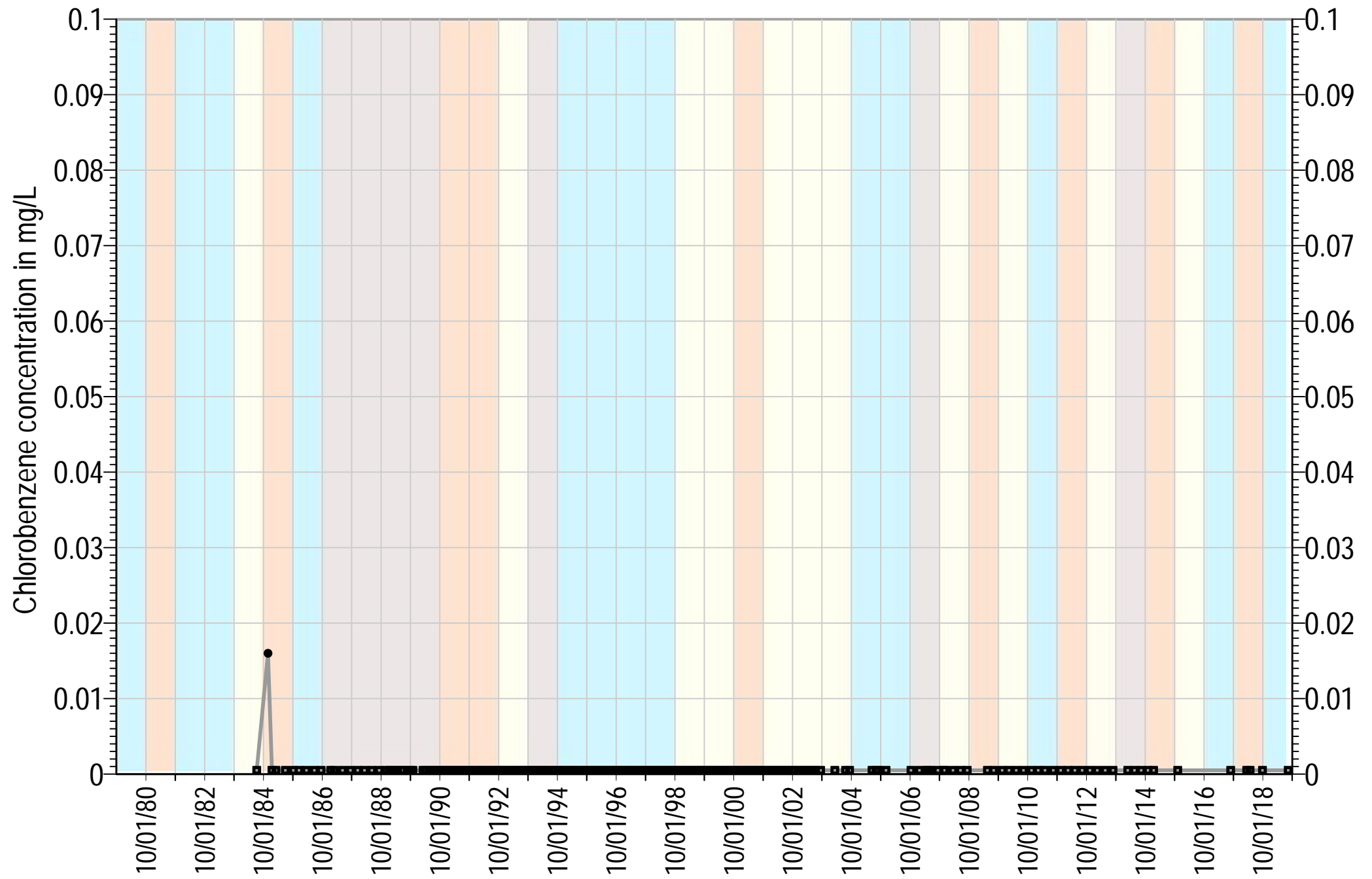
●—● SVWD #7A

Aquifer: Lompico, Butano
 TOC Elevation= 698.25 ft AMSL
 Screenings= 700-900, 1000-1150, 1250-1450 ft bgs

Water Year Classification

- Critically Dry
- Normal
- Dry
- Wet

Square symbols indicate non-detects (ND)



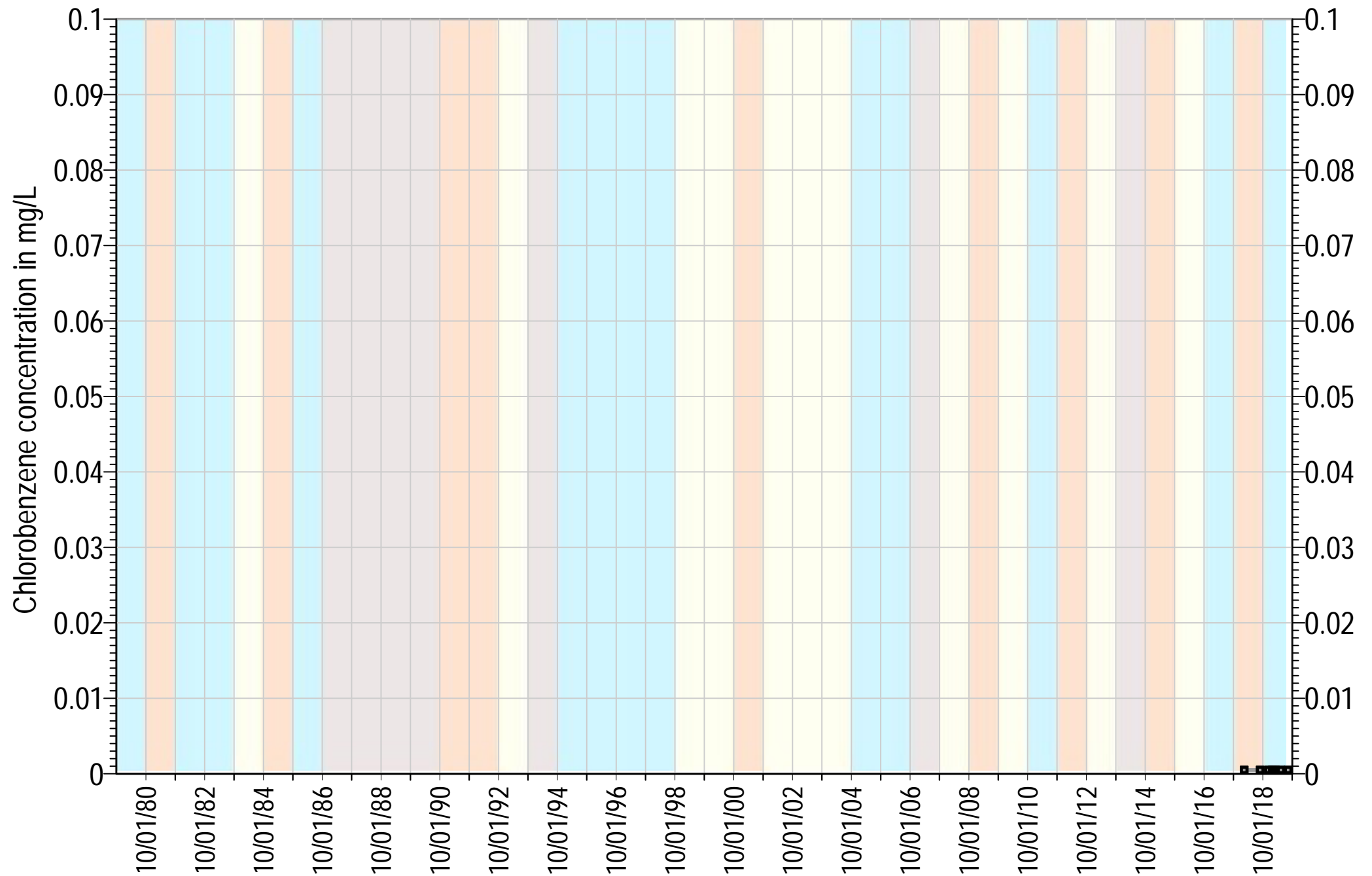
●—● SWWD #9

Aquifer: Monterey
 TOC Elevation= 528.14 ft AMSL
 Screenings= 155-195, 315-365 ft bgs

Water Year Classification

- Critically Dry
- Normal
- Dry
- Wet

Square symbols indicate non-detects (ND)



●—● SVWD Orchard Well

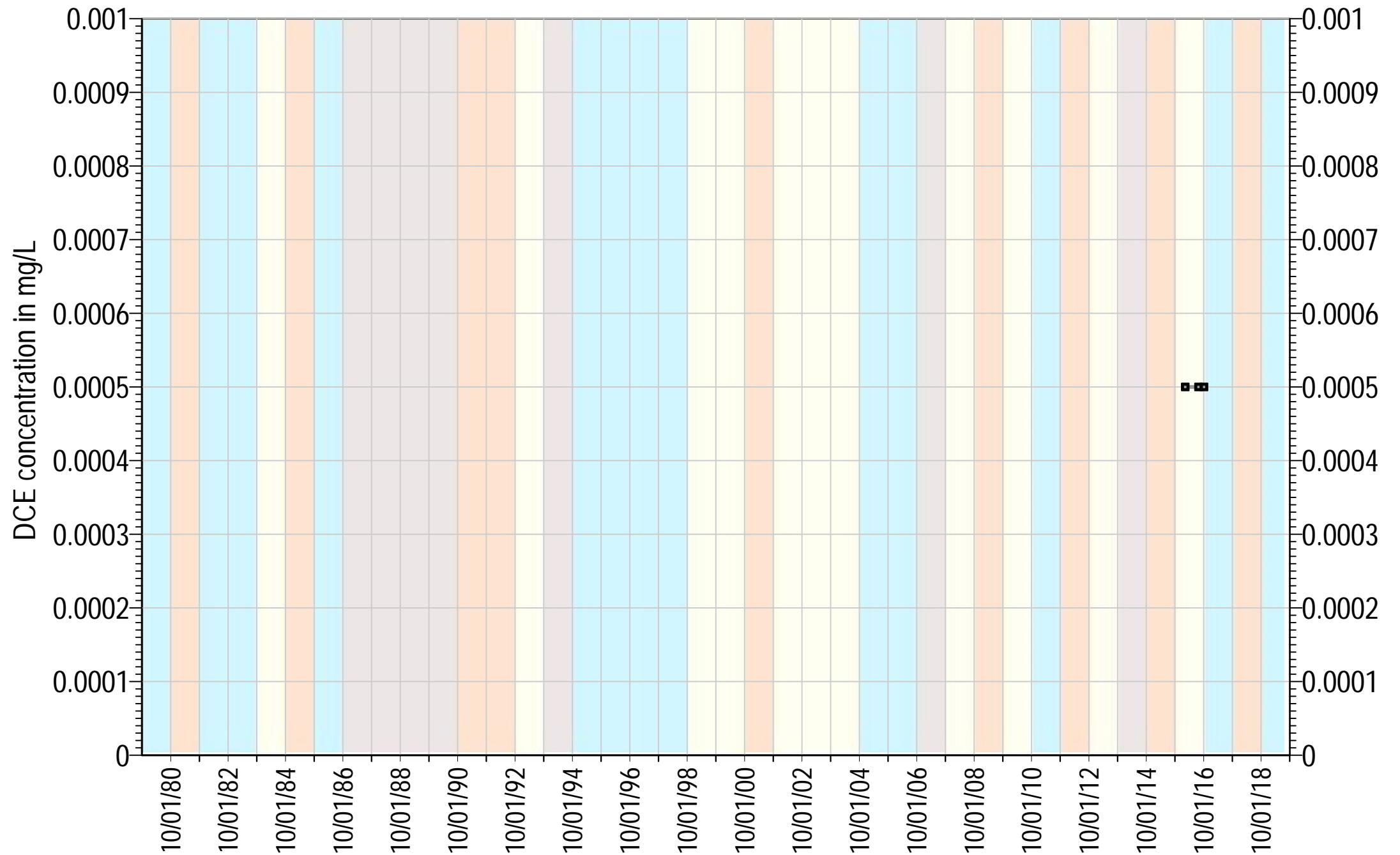
Aquifer: Lompico, Butano
 TOC Elevation= 723 ft AMSL
 Screenings= 705-784, 805-1063, 1084-1455 ft bgs

Water Year Classification

- Critically Dry
- Dry
- Normal
- Wet

Square symbols indicate non-detects (ND)

DCE



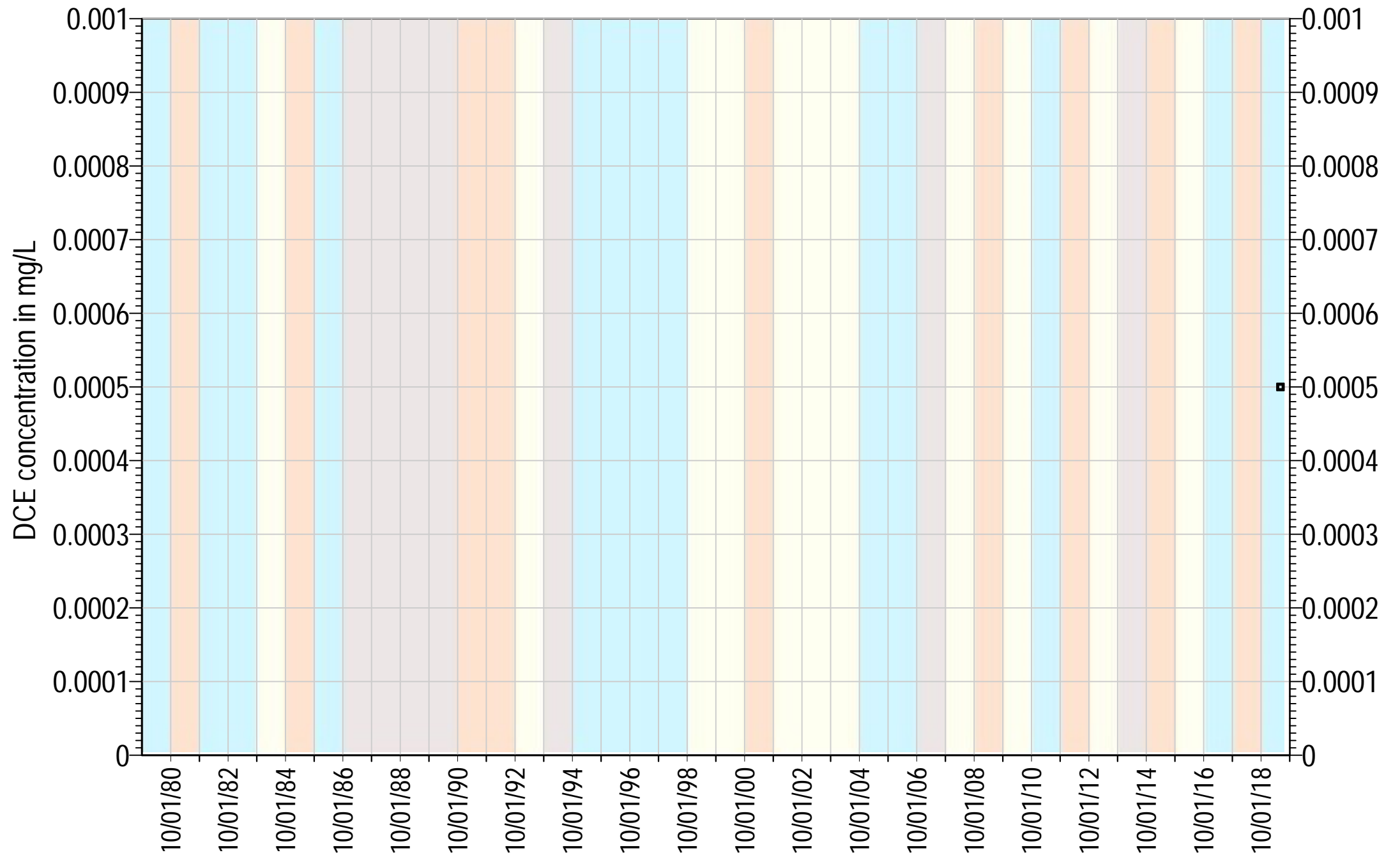
●—● AB303 MW-2

Aquifer: Lompico
 TOC Elevation= 526.18 ft AMSL
 Screenings= 705-715, 810-850 ft bgs

Water Year Classification

- Critically Dry
- Dry
- Normal
- Wet

Square symbols indicate non-detects (ND)



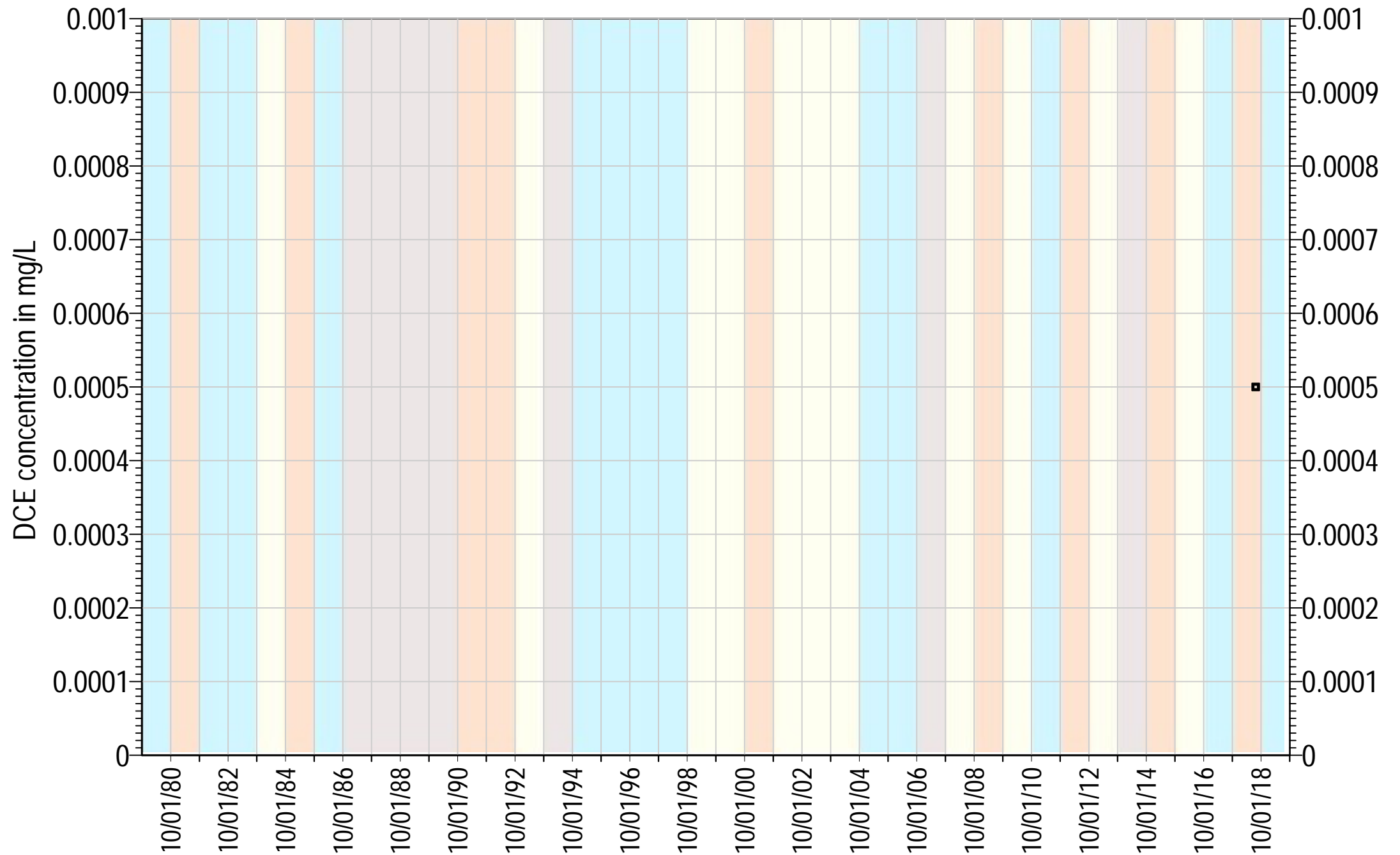
●—● Mount Hermon #1

Aquifer: Santa Margarita, Lompico
 TOC Elevation= 722.01 ft AMSL
 Screenings= 255-265, 285-395, 435-495 ft bgs

Water Year Classification

- Critically Dry
- Dry
- Normal
- Wet

Square symbols indicate non-detects (ND)



●—● Mount Hermon #2

Aquifer: Lompico

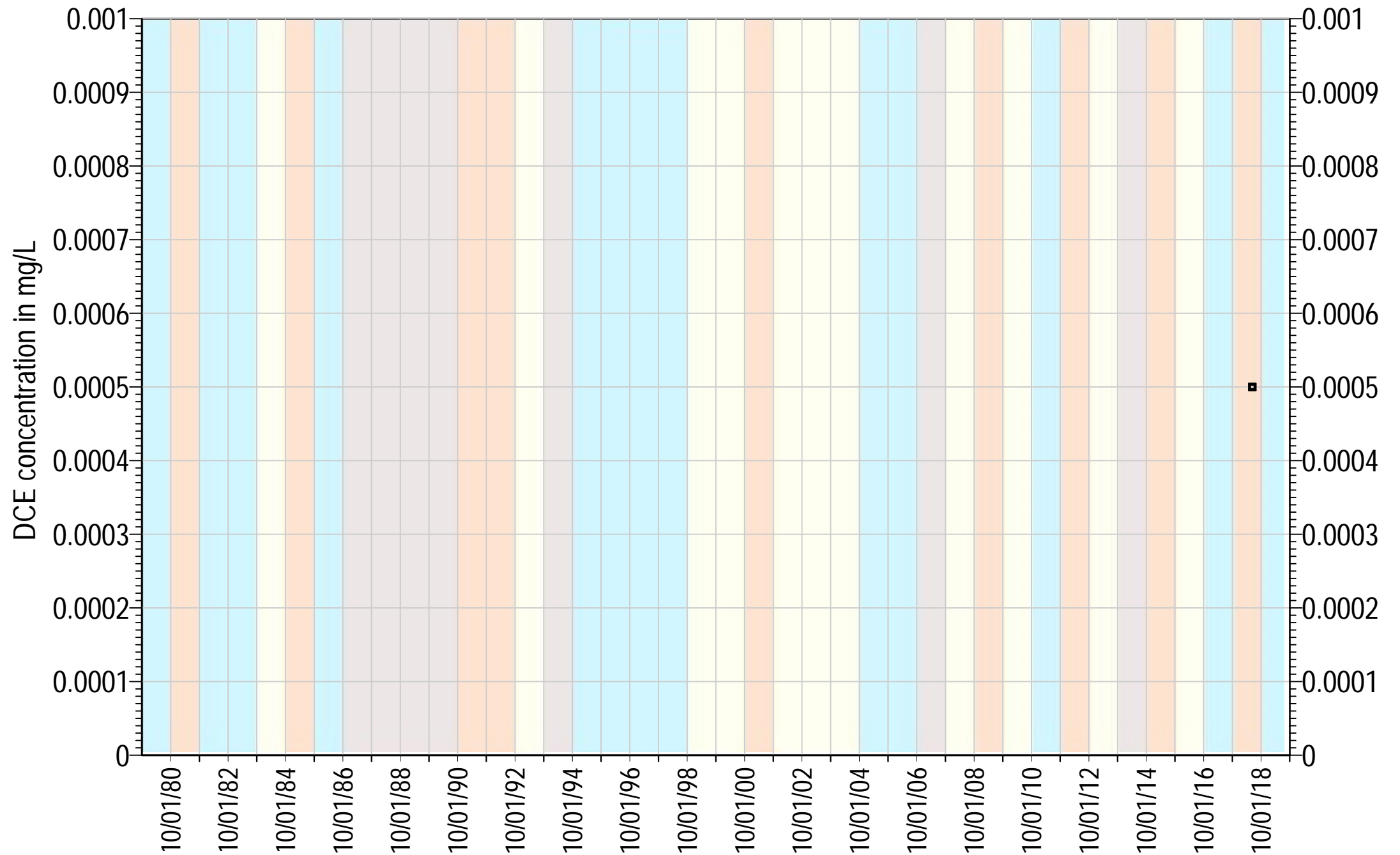
TOC Elevation= 739.9 ft AMSL

Screenings= 290-300, 400-415, 430-460, 490-590, 600-725

Water Year Classification

- Critically Dry
- Dry
- Normal
- Wet

Square symbols indicate non-detects (ND)



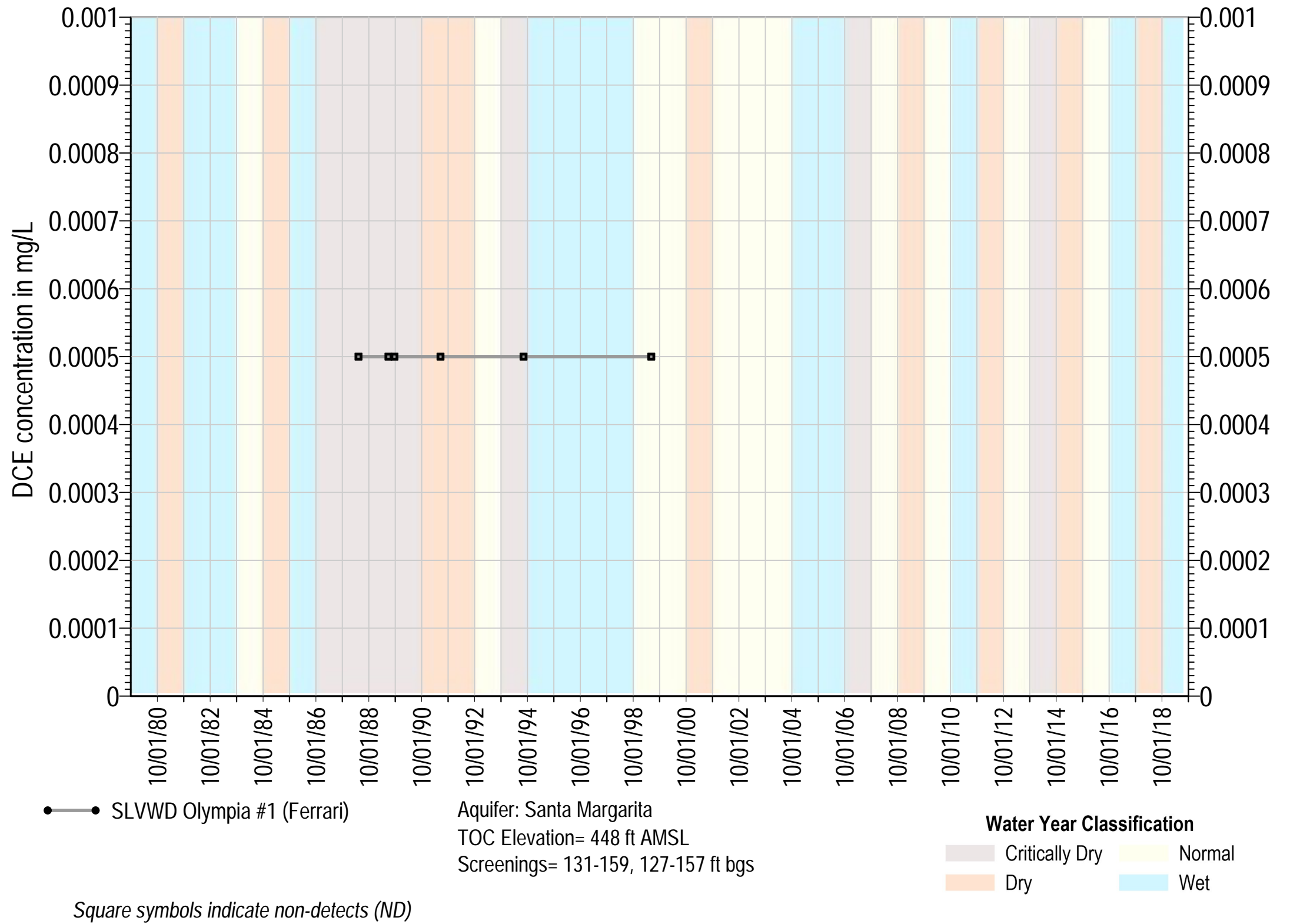
●—● Mount Hermon #3

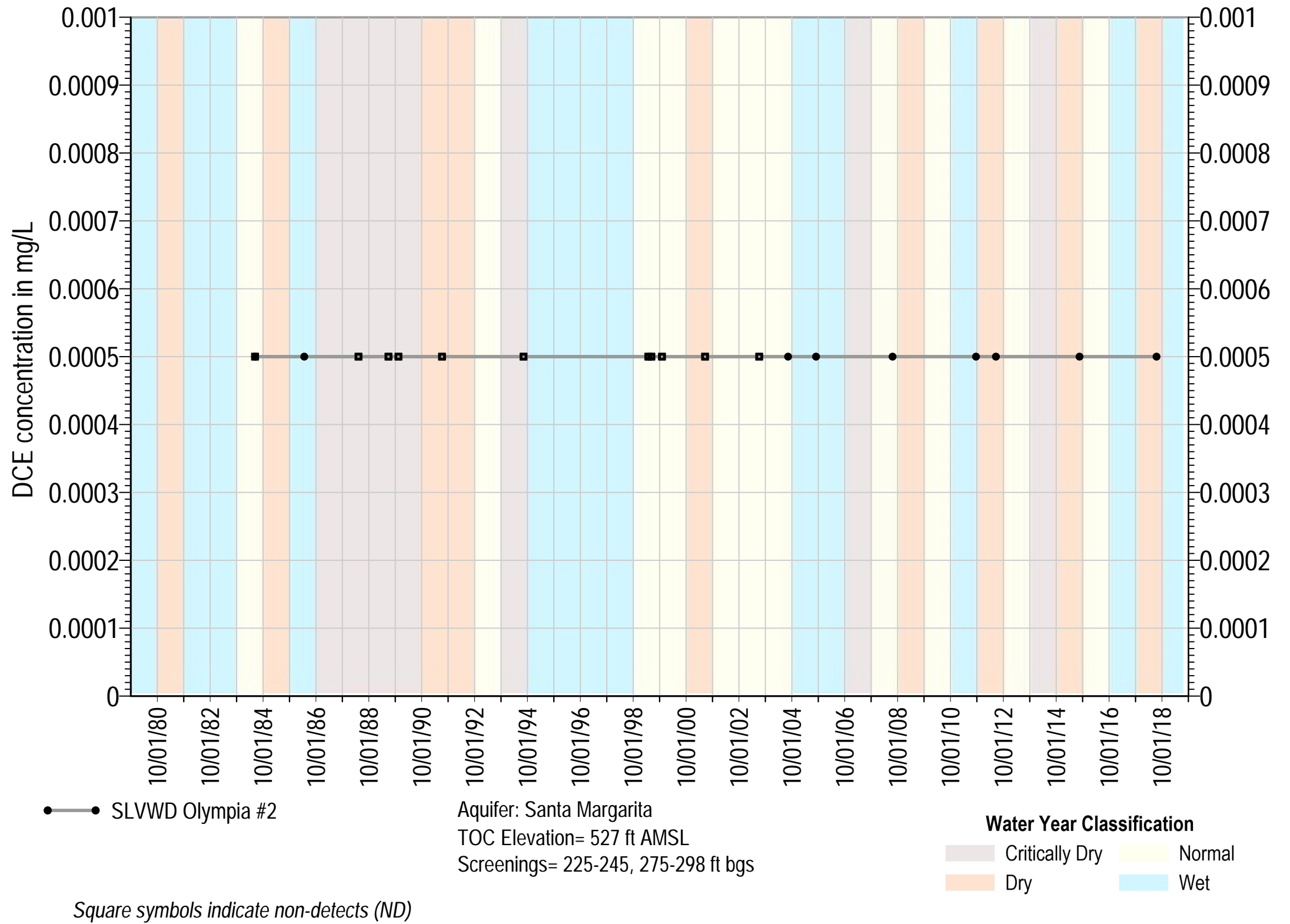
Aquifer: Lompico
 TOC Elevation= 584 ft AMSL
 Screenings= 680-800, 860-980 ft bgs

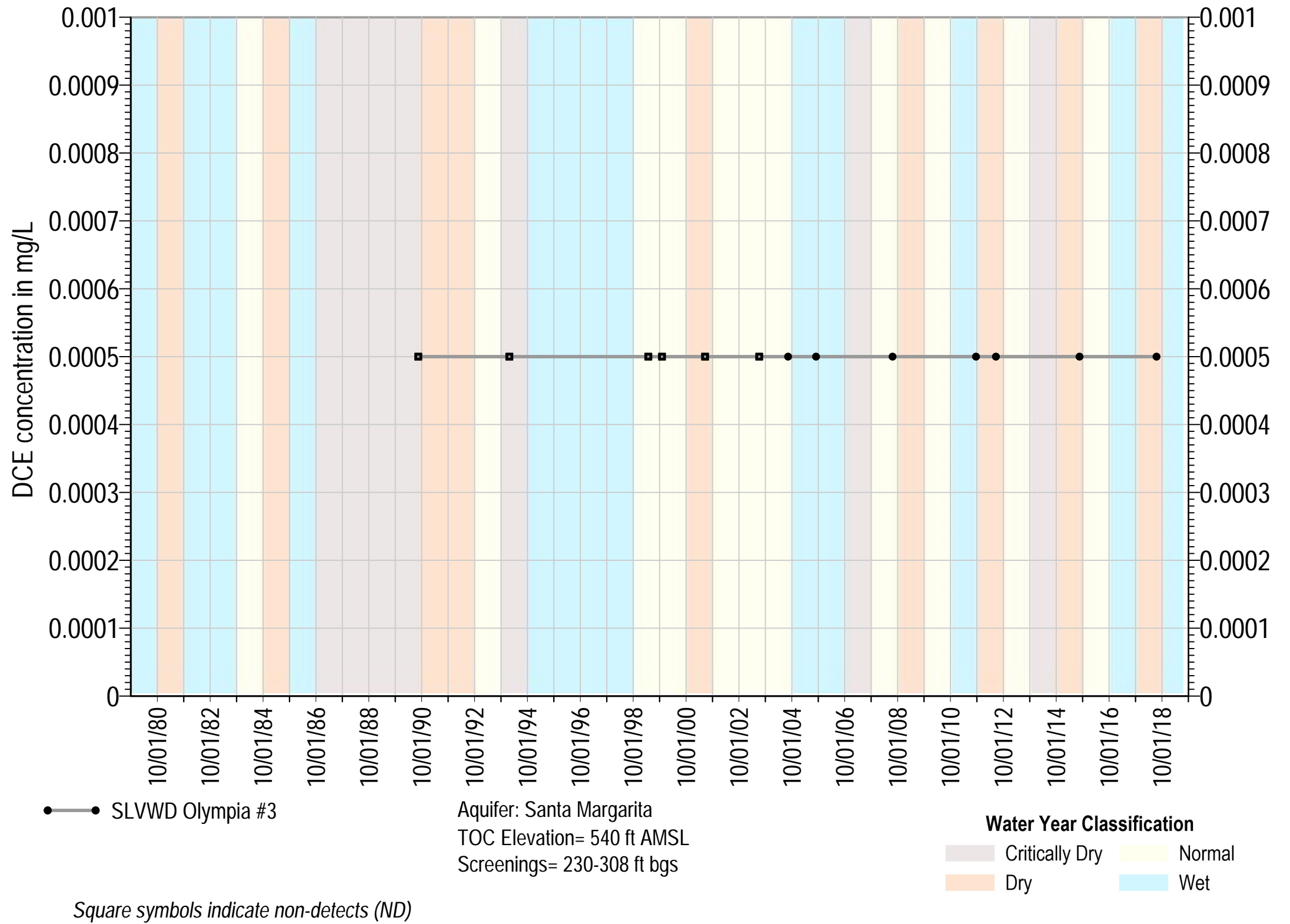
Water Year Classification

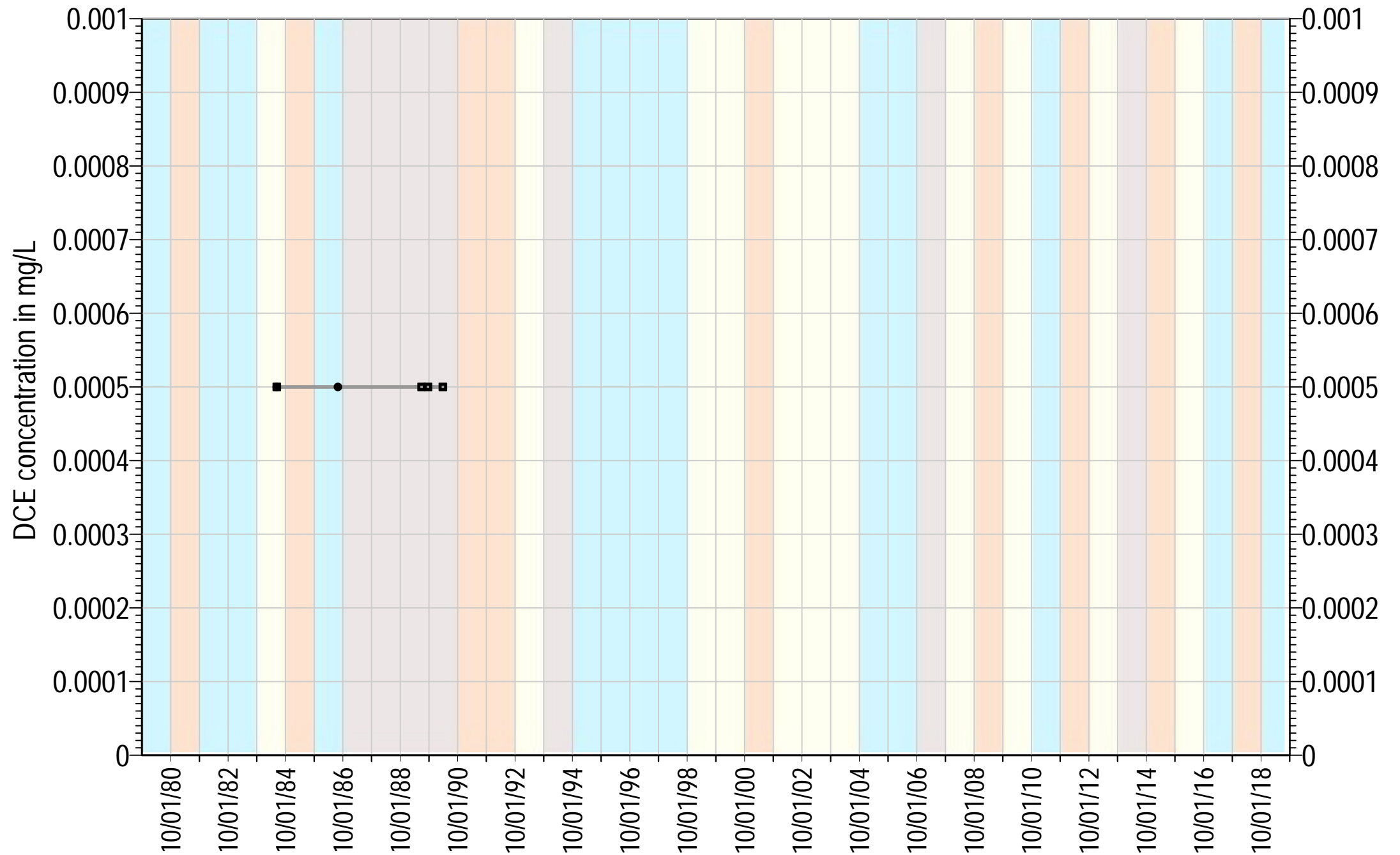
- Critically Dry
- Dry
- Normal
- Wet

Square symbols indicate non-detects (ND)









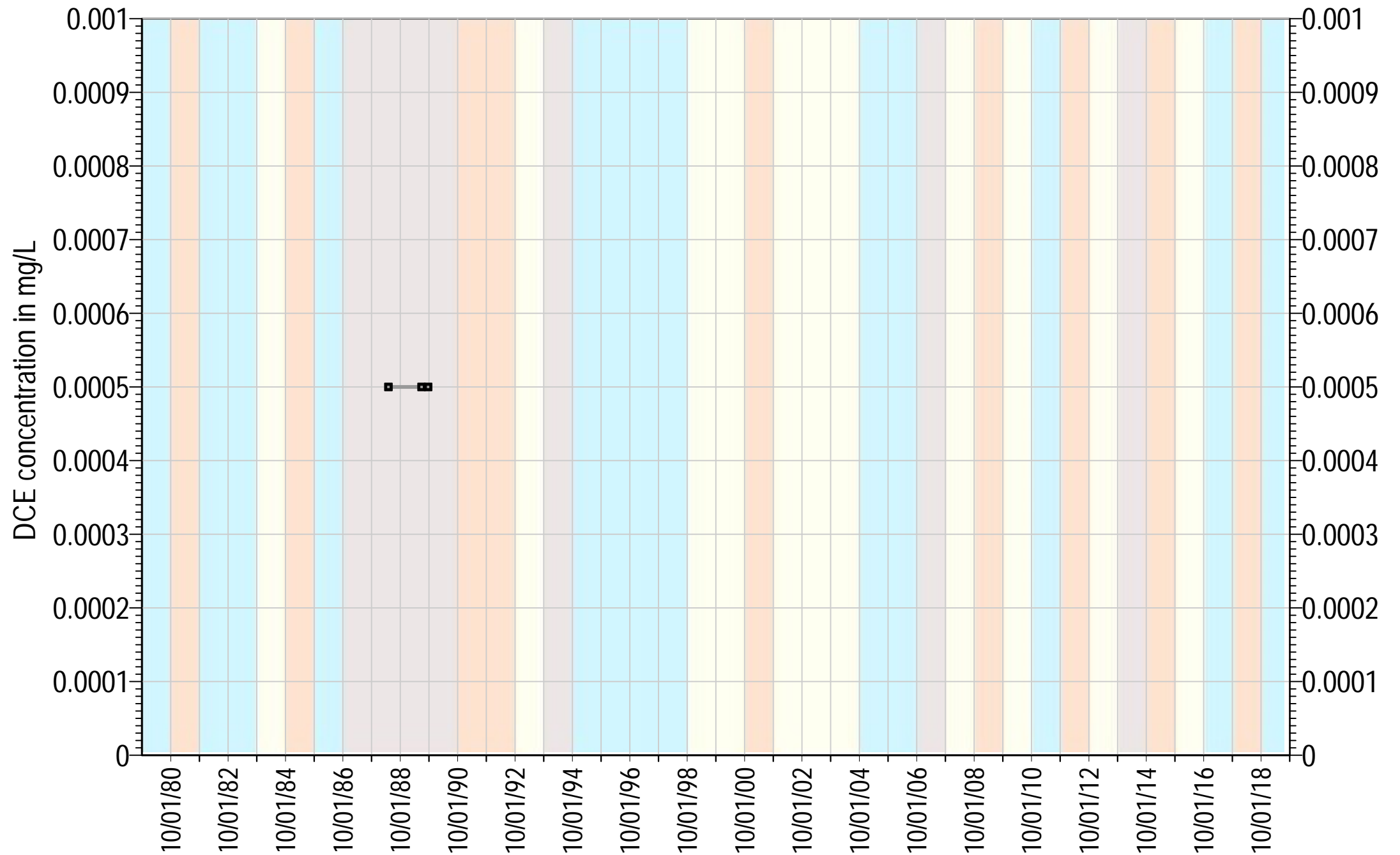
●—● SLVWD Pasatiempo #1 (Old Probation)

Aquifer: Santa Margarita
 TOC Elevation= 750 ft AMSL
 Screenings= 99-117, 174-193, 292-325 ft bgs

Water Year Classification

- Critically Dry
- Dry
- Normal
- Wet

Square symbols indicate non-detects (ND)



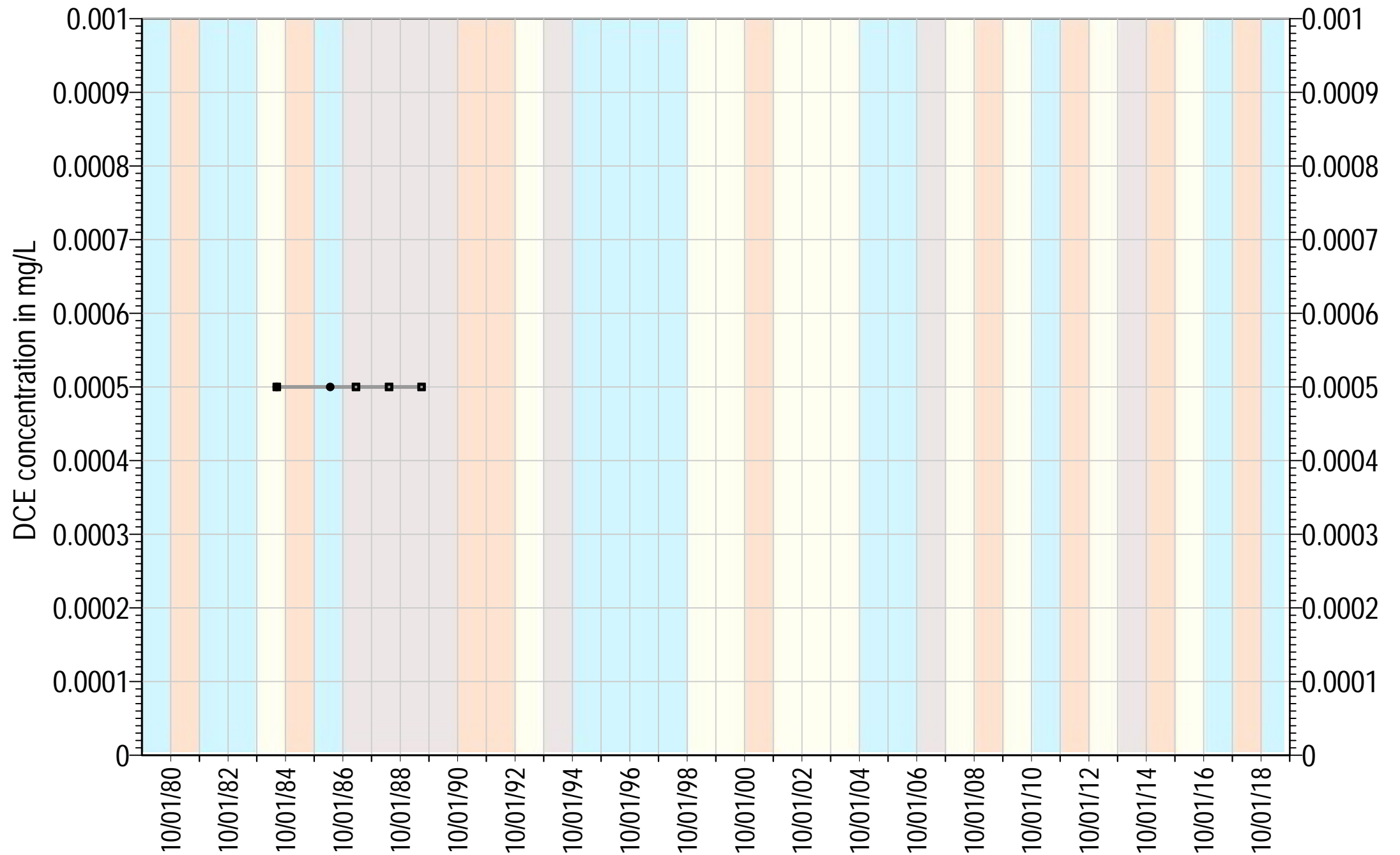
● SLVWD Pasatiempo #3 (Estrella)

Aquifer: Lompico,Lompico
 TOC Elevation= 570 ft AMSL
 Screenings= 23-147, 169-260 ft bgs

Water Year Classification

- Critically Dry
- Normal
- Dry
- Wet

Square symbols indicate non-detects (ND)



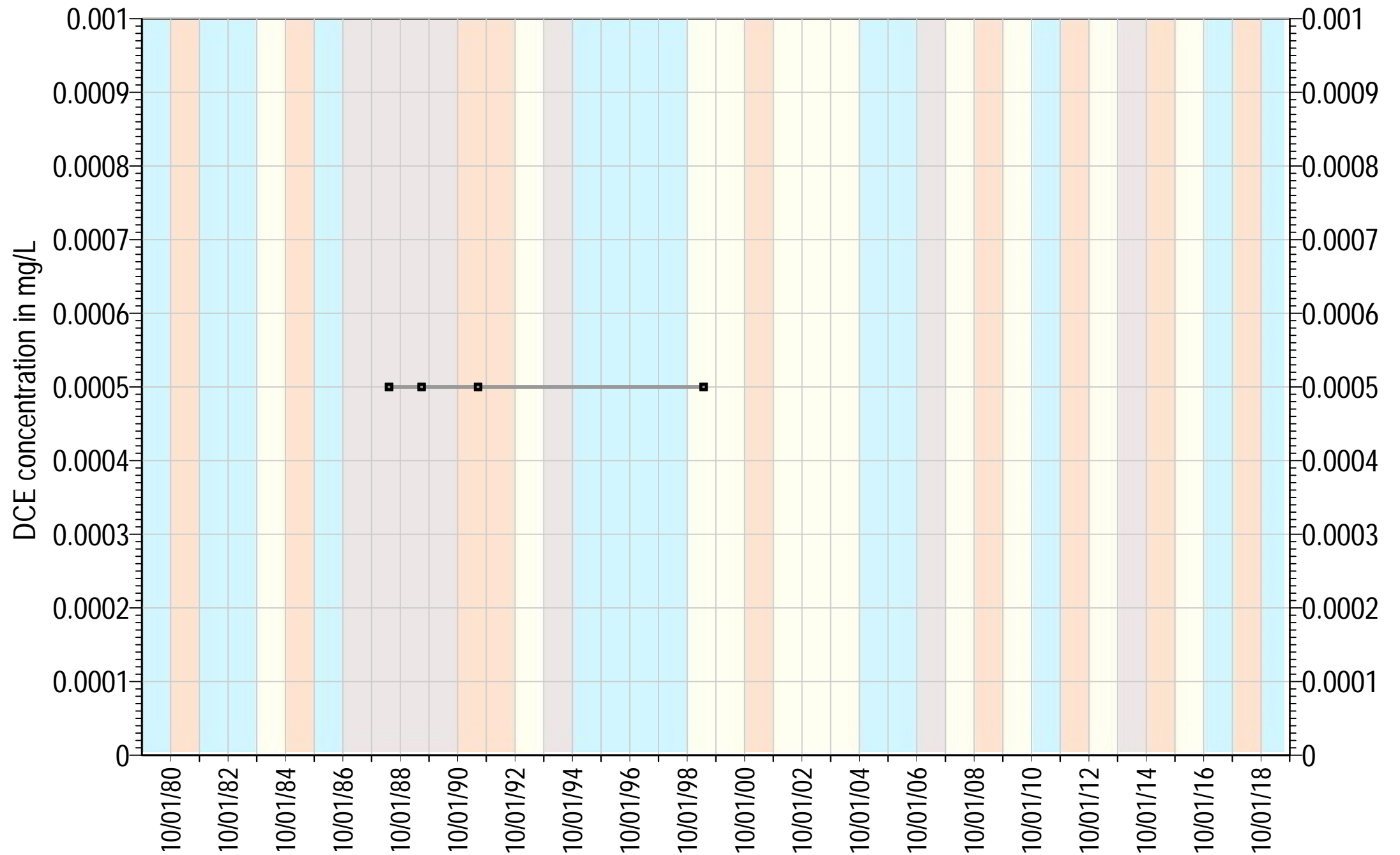
● SLVWD Pasatiempo #4 (Champion)

Aquifer: Santa Margarita
 TOC Elevation= 630 ft AMSL
 Screenings= 100-105, 120-140 ft bgs

Water Year Classification

- Critically Dry
- Dry
- Normal
- Wet

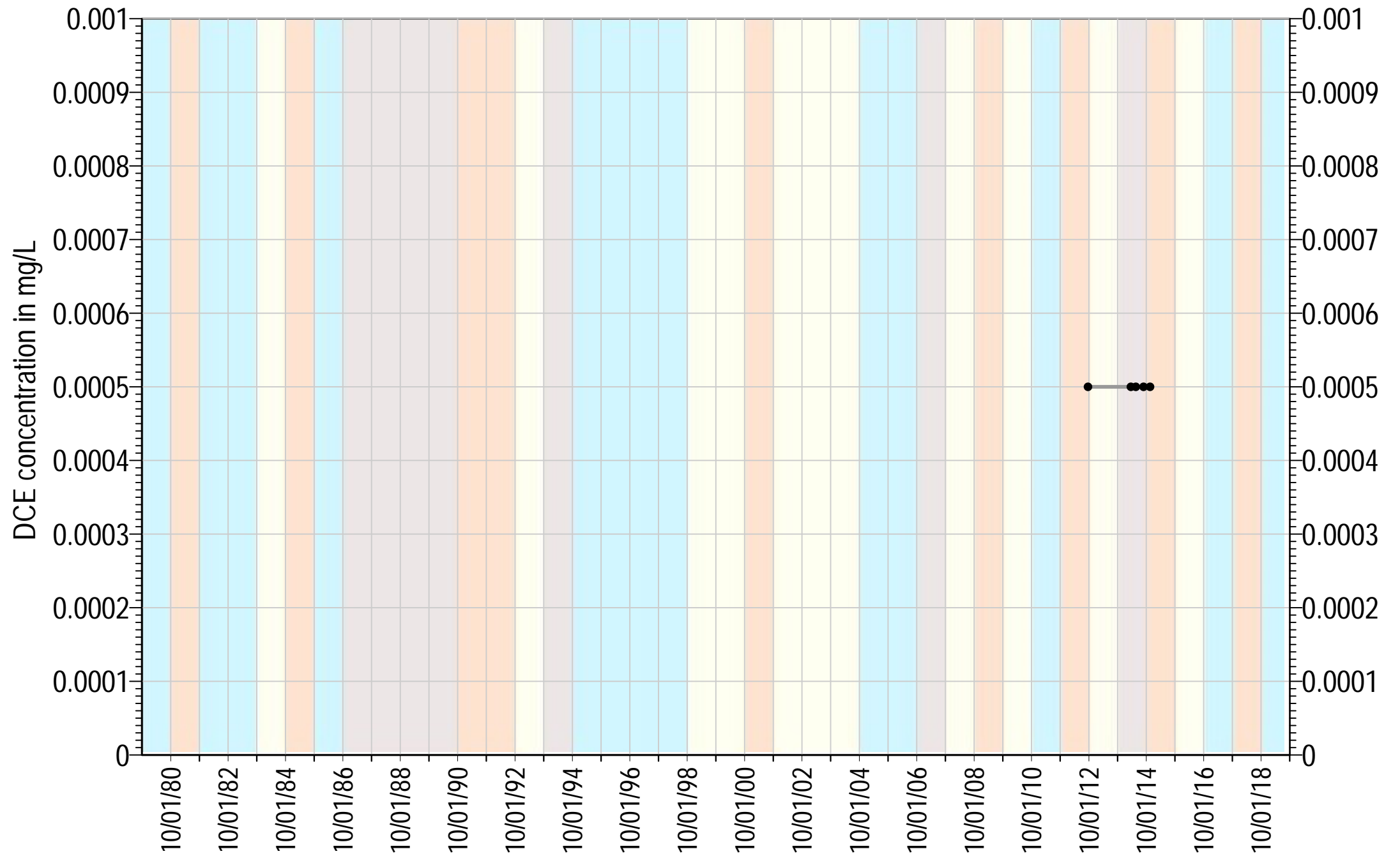
Square symbols indicate non-detects (ND)



●—● SLVWD Pasatiempo #5 (New Probation) Aquifer: Santa Margarita, Monterey
 TOC Elevation= 750 ft AMSL
 Screenings= 265-290, 343-363, 380-394 ft bgs

Water Year Classification
 Critically Dry (grey) Normal (yellow)
 Dry (orange) Wet (blue)

Square symbols indicate non-detects (ND)



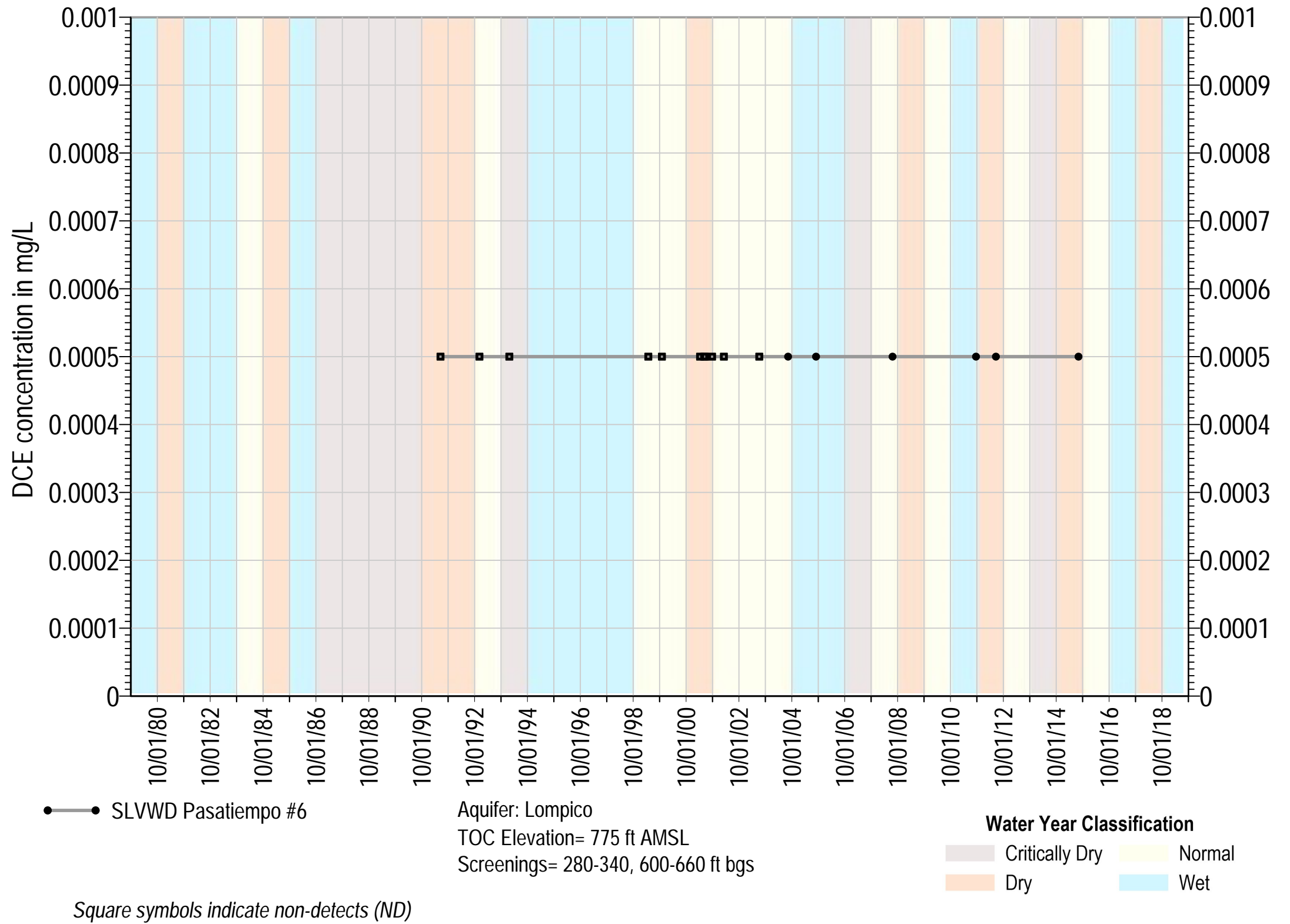
●—● SLVWD Pasatiempo #5A

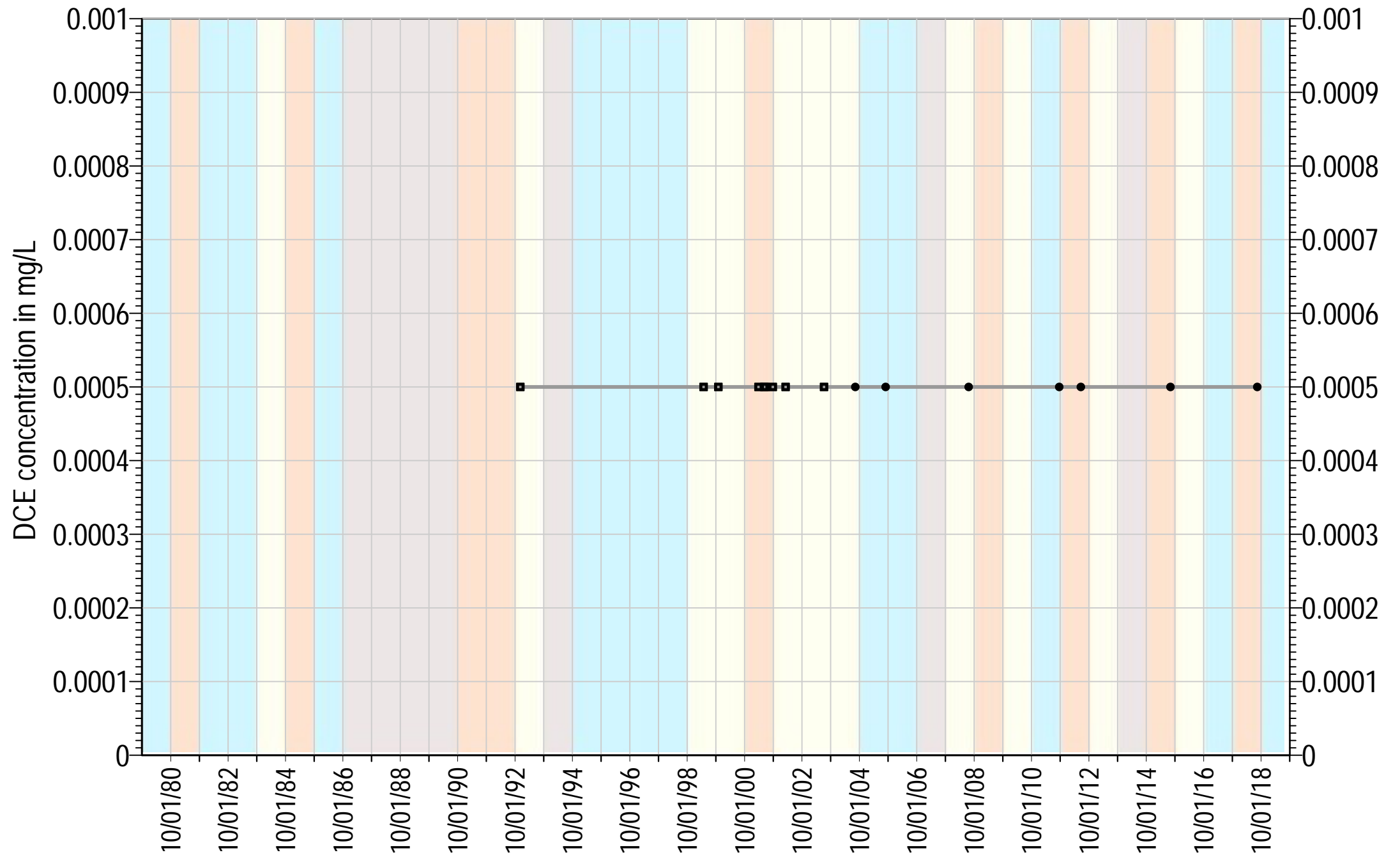
Aquifer: Lompico
 TOC Elevation= 757 ft AMSL
 Screenings= 400-700 ft bgs

Water Year Classification

- Critically Dry
- Normal
- Dry
- Wet

Square symbols indicate non-detects (ND)





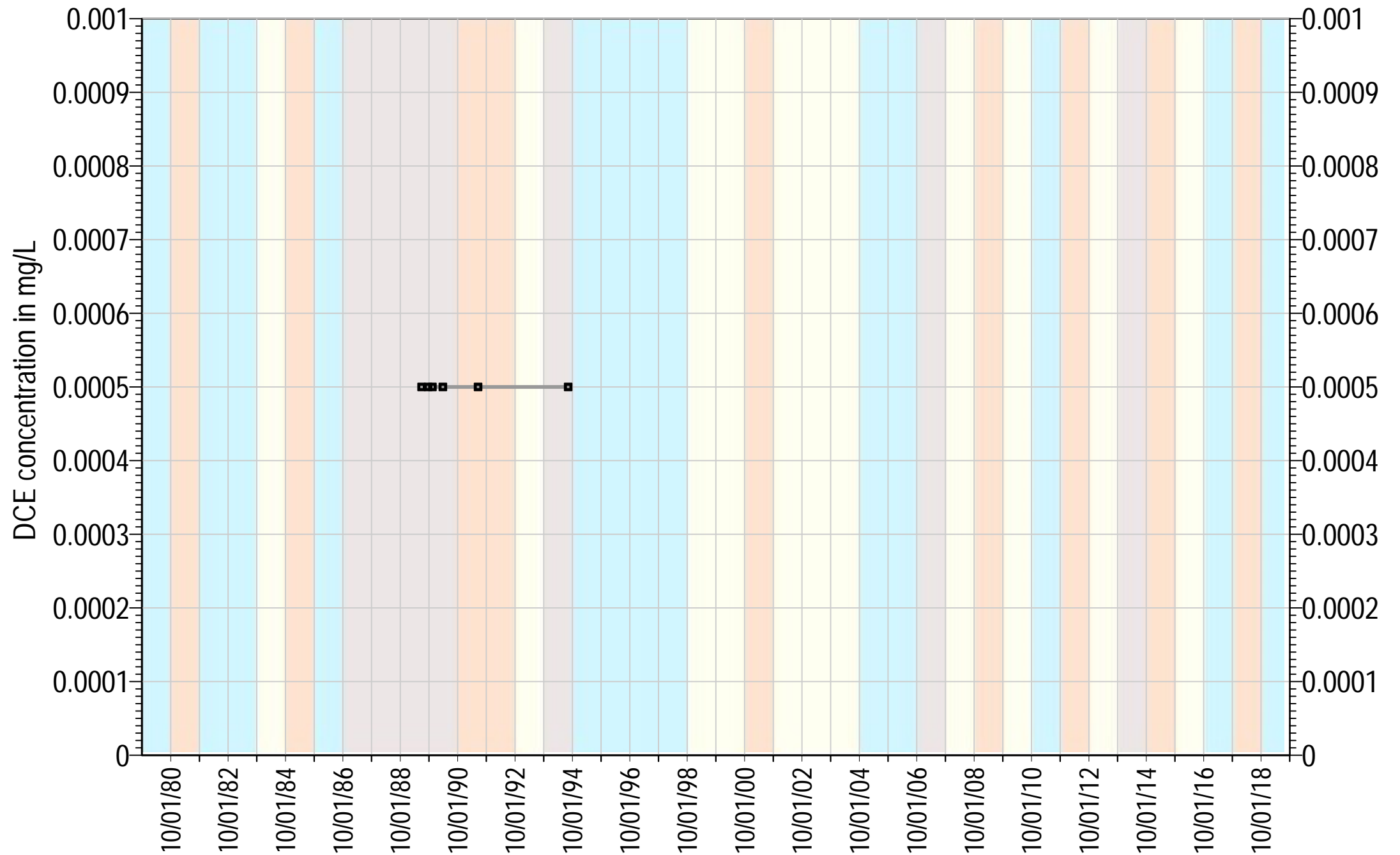
●—● SLVWD Pasatiempo #7

Aquifer: Lompico
 TOC Elevation= 739 ft AMSL
 Screenings= 495-525, 600-660 ft bgs

Water Year Classification

- Critically Dry
- Dry
- Normal
- Wet

Square symbols indicate non-detects (ND)



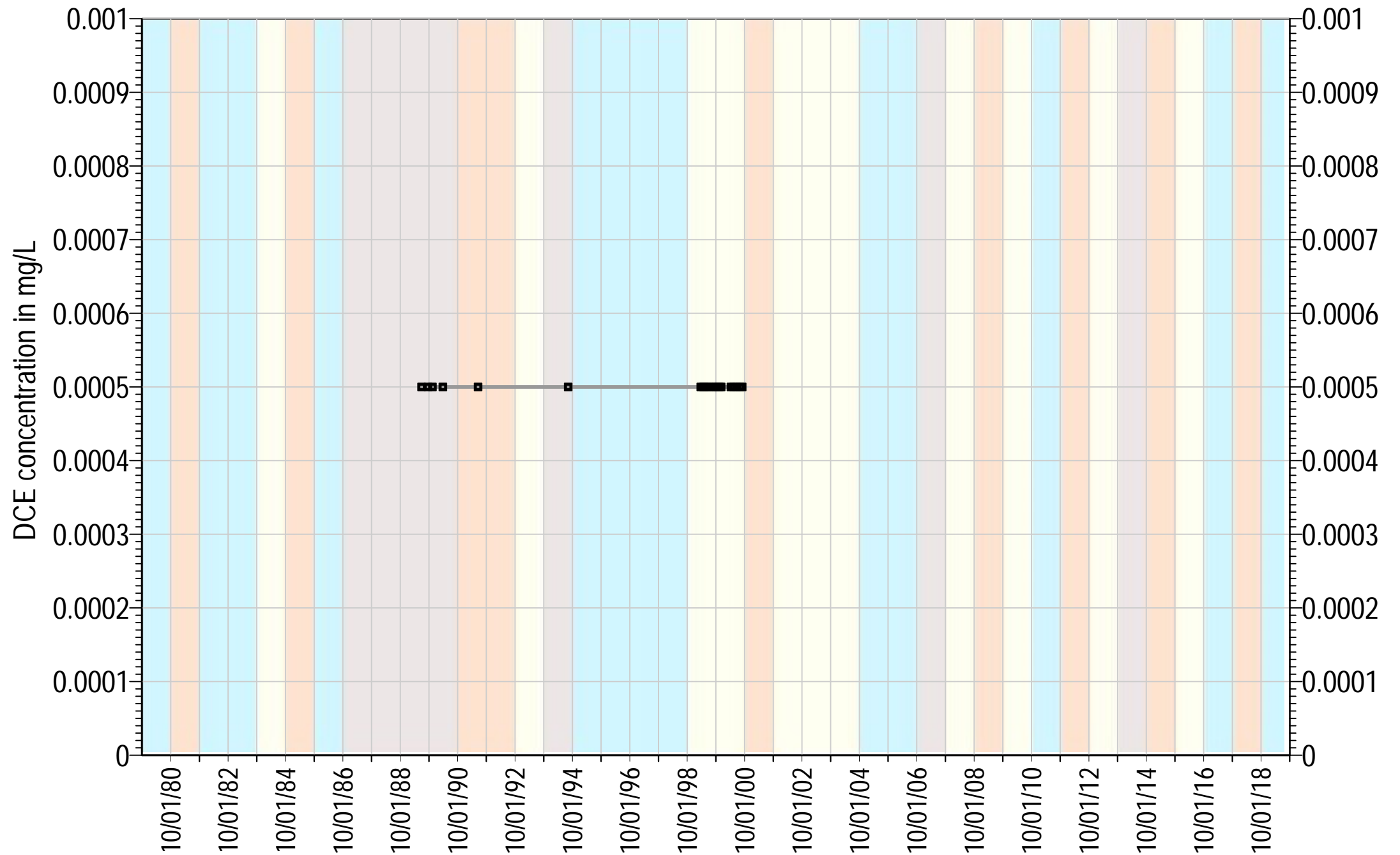
●—● SLVWD Quail #3

Aquifer: Santa Margarita
 TOC Elevation= 631 ft AMSL
 Screenings= Unknown ft bgs

Water Year Classification

- Critically Dry
- Dry
- Normal
- Wet

Square symbols indicate non-detects (ND)



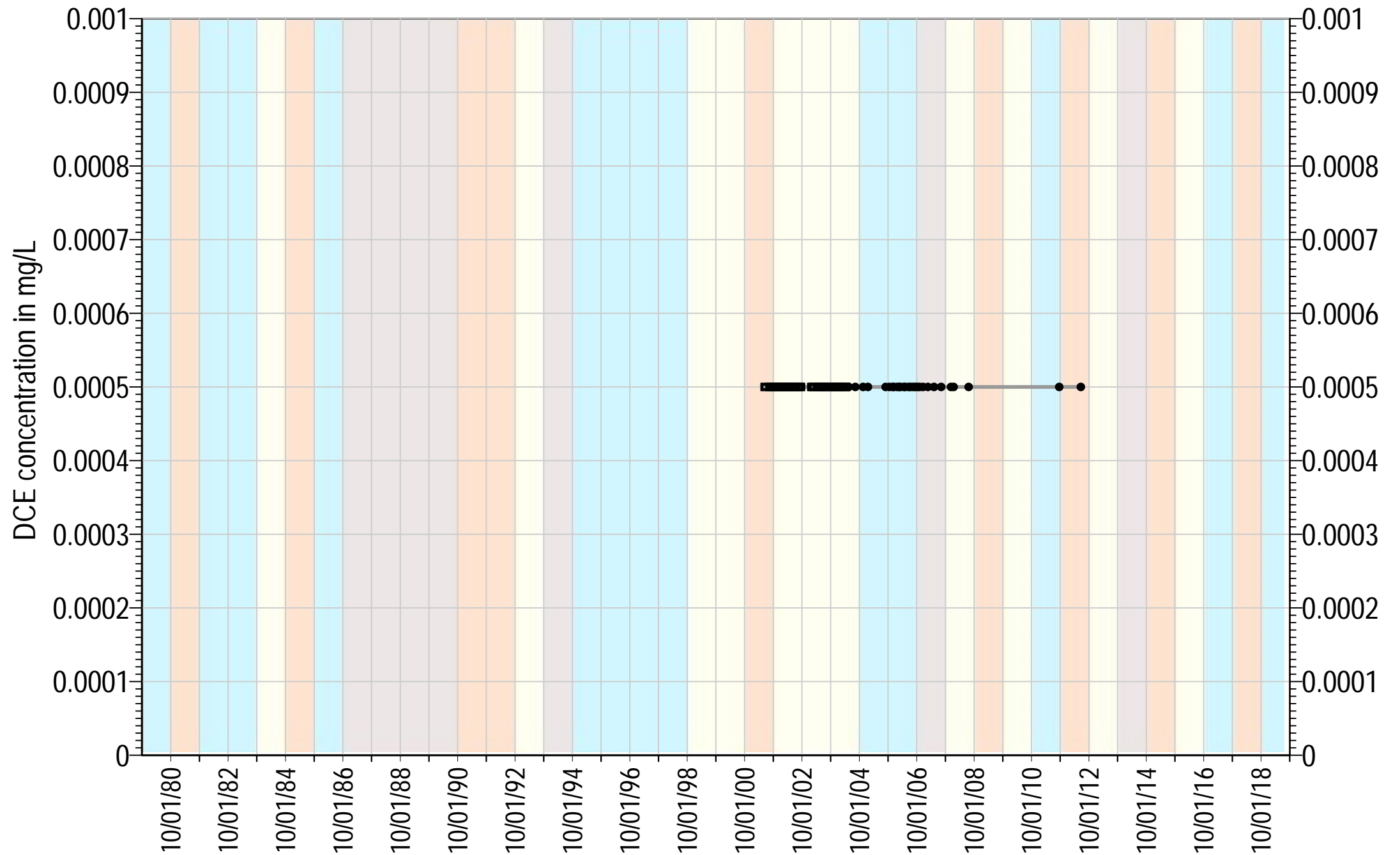
●—● SLVWD Quail #4

Aquifer: Santa Margarita
 TOC Elevation= 596 ft AMSL
 Screenings= 180-250 ft bgs

Water Year Classification

- Critically Dry
- Normal
- Dry
- Wet

Square symbols indicate non-detects (ND)



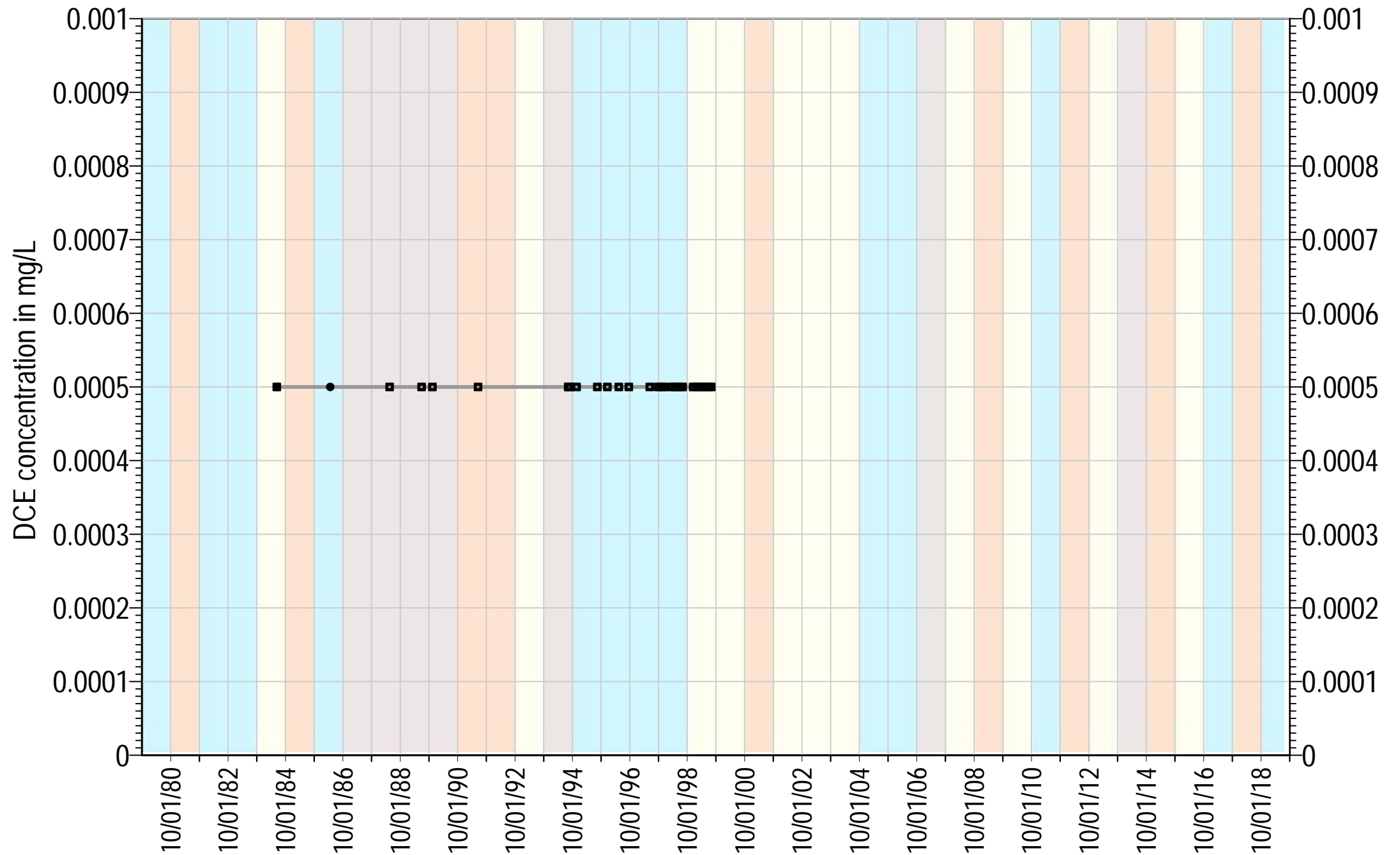
●—● SLVWD Quail #4A

Aquifer: Santa Margarita
 TOC Elevation= 732 ft AMSL
 Screenings= 180-250 ft bgs

Water Year Classification

- Critically Dry
- Normal
- Dry
- Wet

Square symbols indicate non-detects (ND)



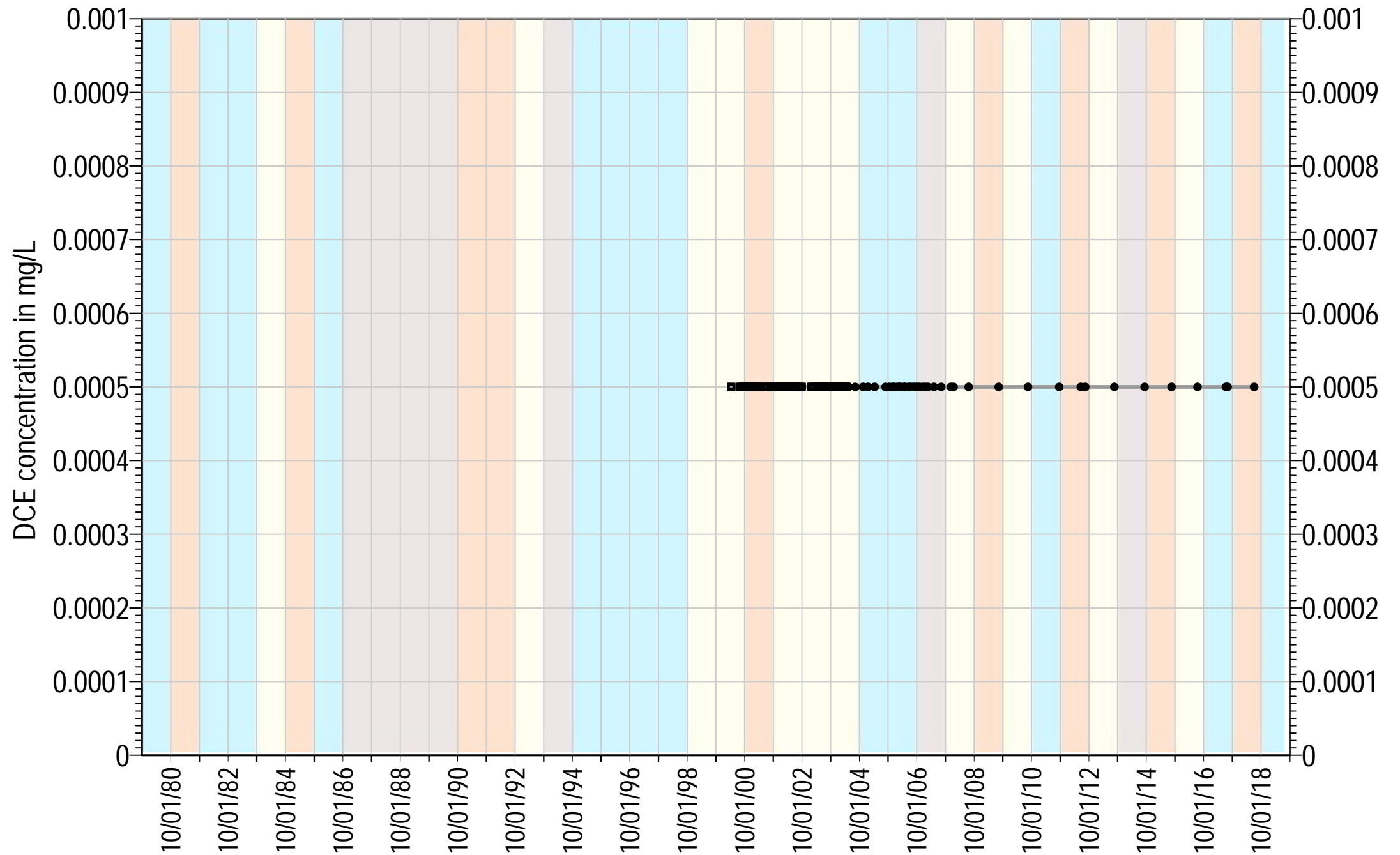
●—● SLVWD Quail #5

Aquifer: Santa Margarita
 TOC Elevation= 517 ft AMSL
 Screenings= 130-170 ft bgs

Water Year Classification

- Critically Dry
- Dry
- Normal
- Wet

Square symbols indicate non-detects (ND)



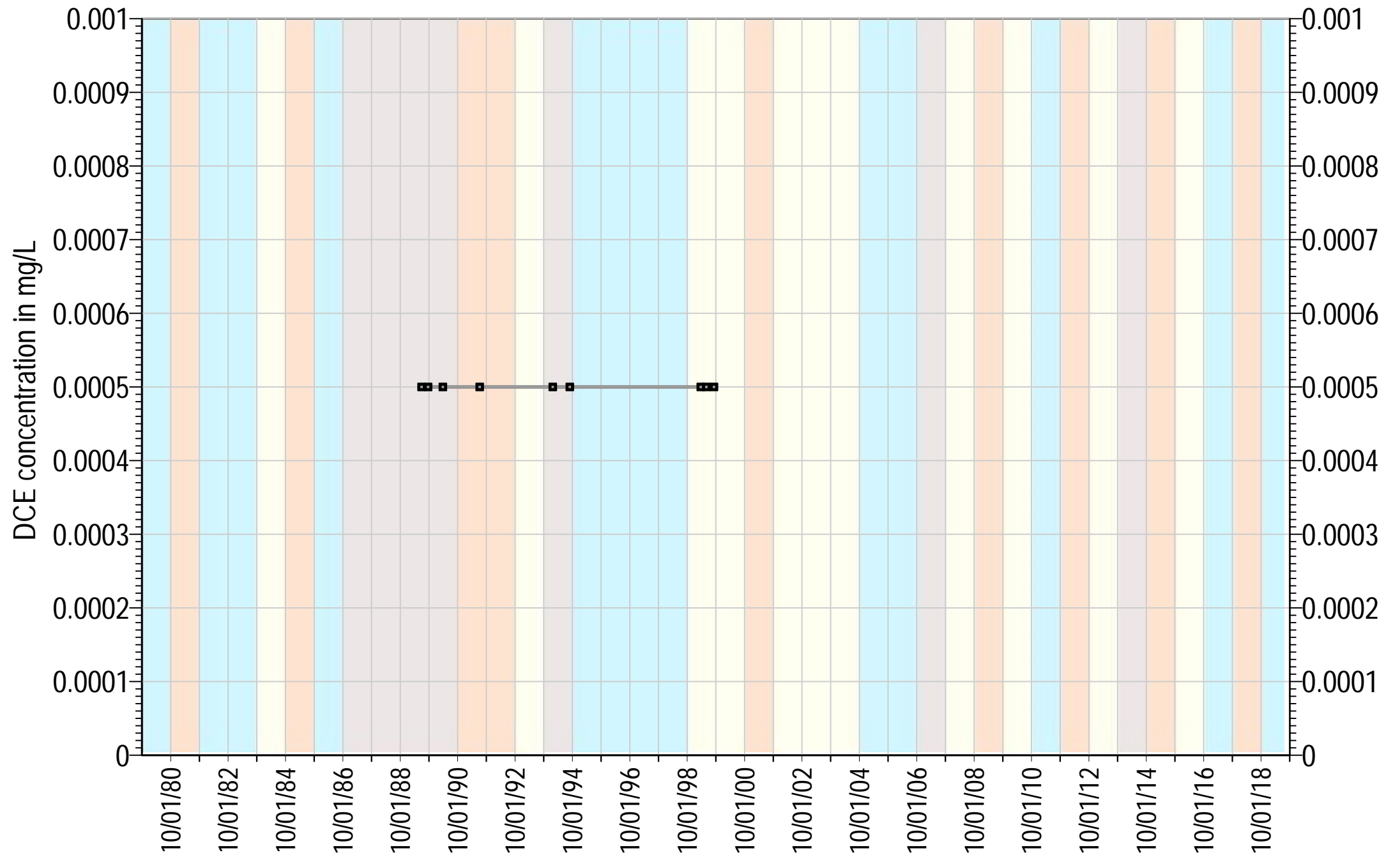
●—● SLVWD Quail #5A

Aquifer: Santa Margarita
 TOC Elevation= 519 ft AMSL
 Screenings= 124-164 ft bgs

Water Year Classification

- Critically Dry
- Dry
- Normal
- Wet

Square symbols indicate non-detects (ND)



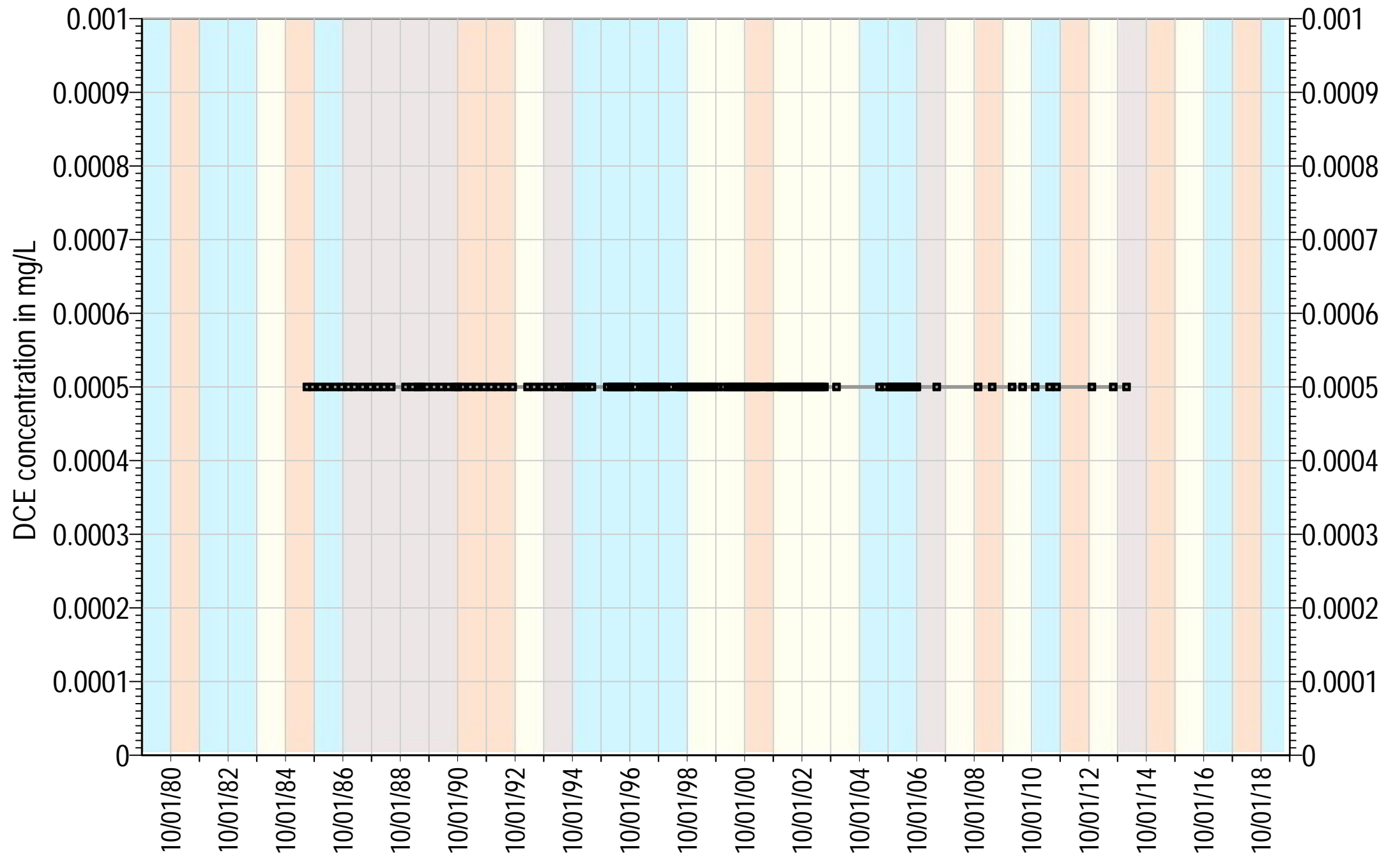
●—● SLVWD Quail #8

Aquifer: Santa Margarita
 TOC Elevation= 437 ft AMSL
 Screenings= 100-130 ft bgs

Water Year Classification

- Critically Dry
- Dry
- Normal
- Wet

Square symbols indicate non-detects (ND)



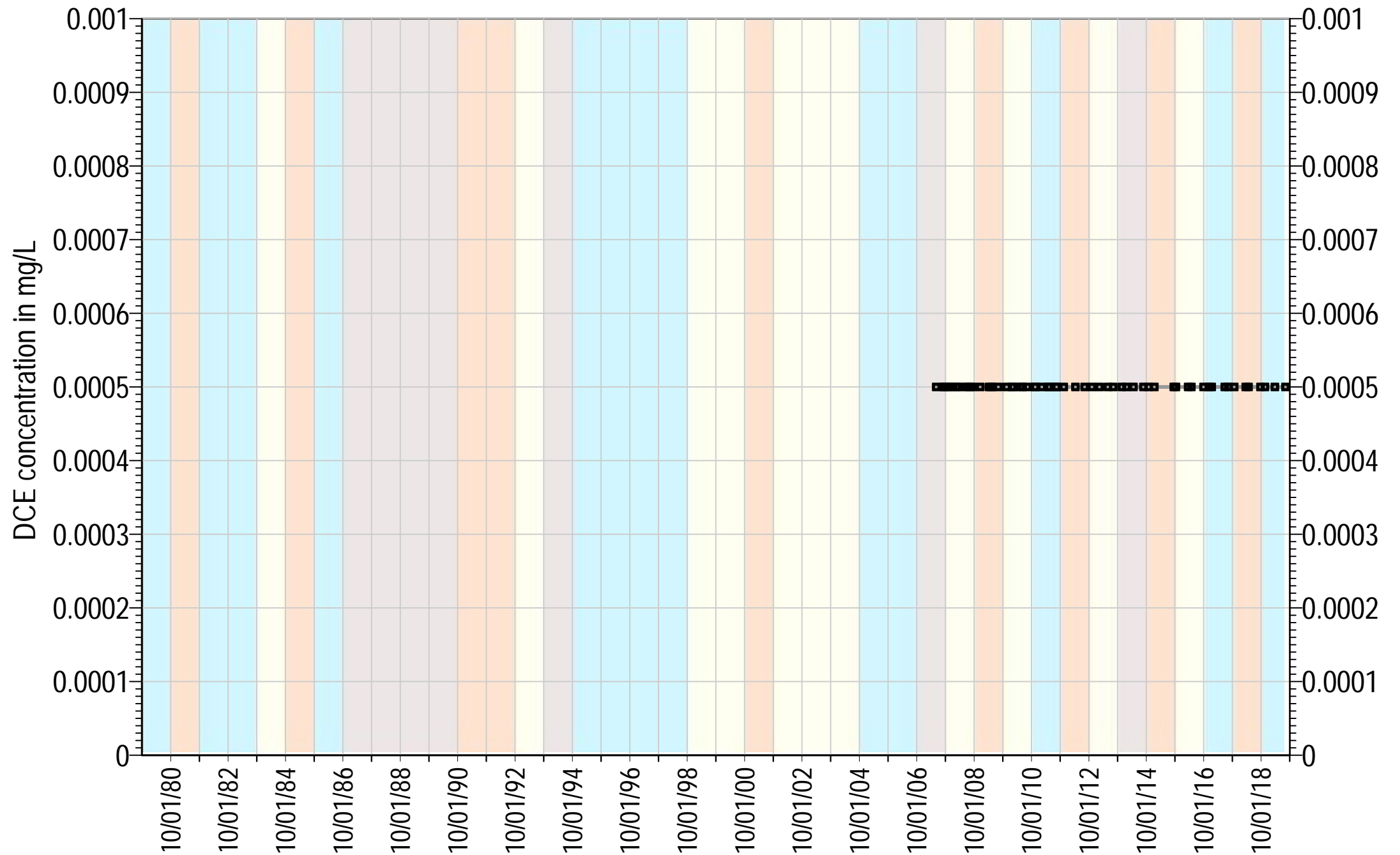
●—● SVWD #10

Aquifer: Lompico
 TOC Elevation= 510.85 ft AMSL
 Screenings= 190-220, 240-270, 325-355 ft bgs

Water Year Classification

- Critically Dry
- Dry
- Normal
- Wet

Square symbols indicate non-detects (ND)



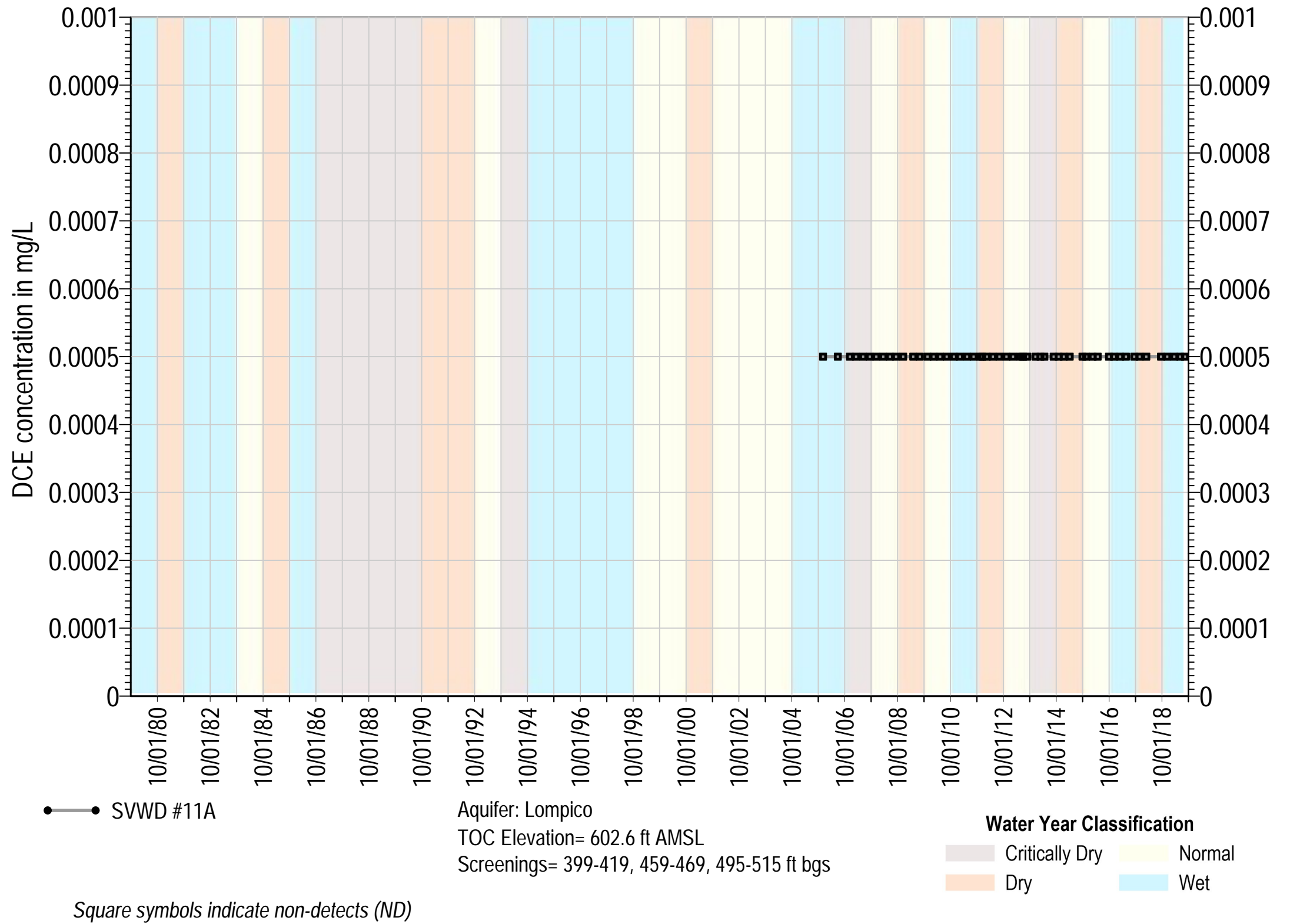
●—● SVWD #10A

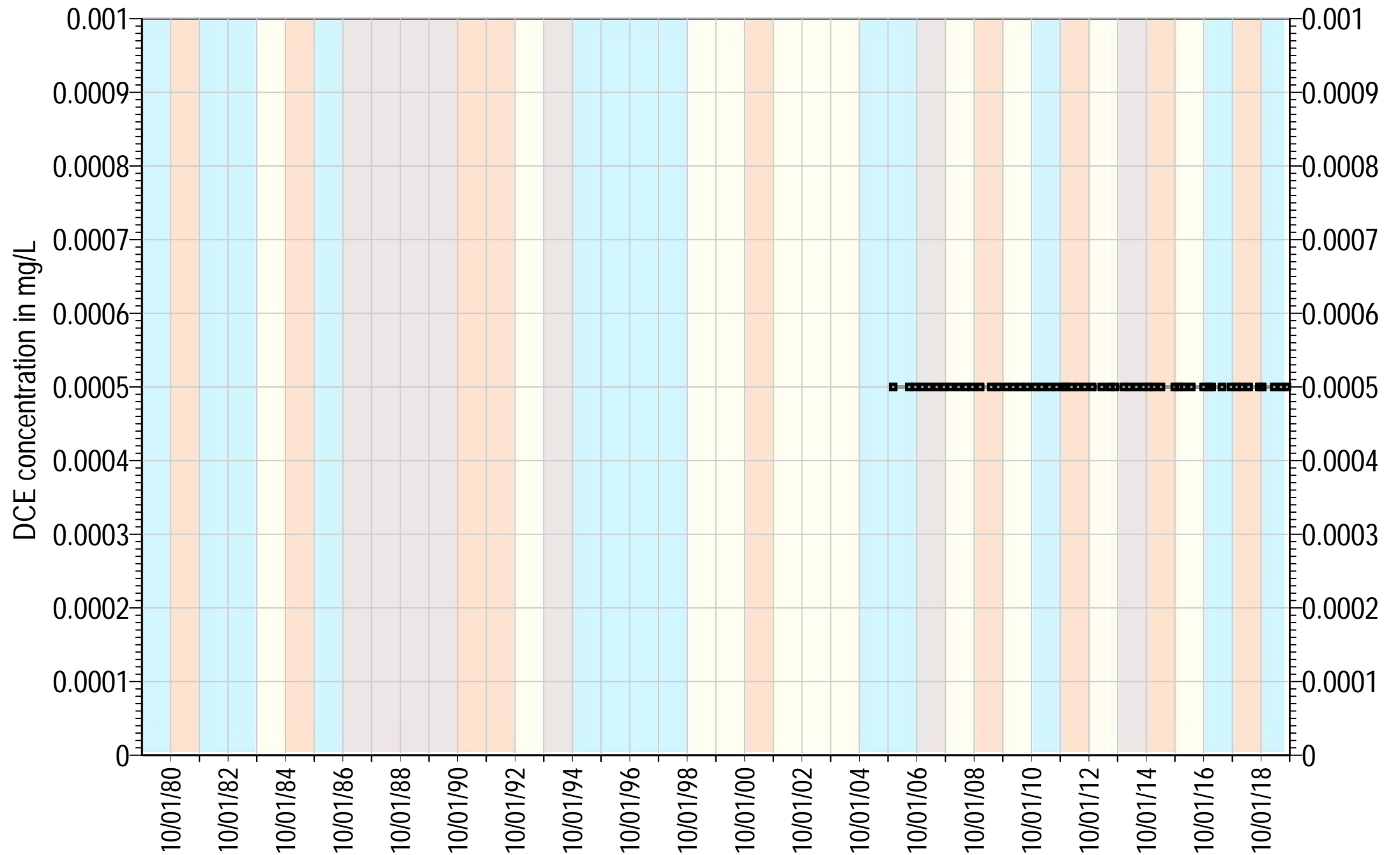
Aquifer: Lompico
 TOC Elevation= 512 ft AMSL
 Screenings= 282-382, 403-453 ft bgs

Water Year Classification

Critically Dry
 Normal
 Dry
 Wet

Square symbols indicate non-detects (ND)





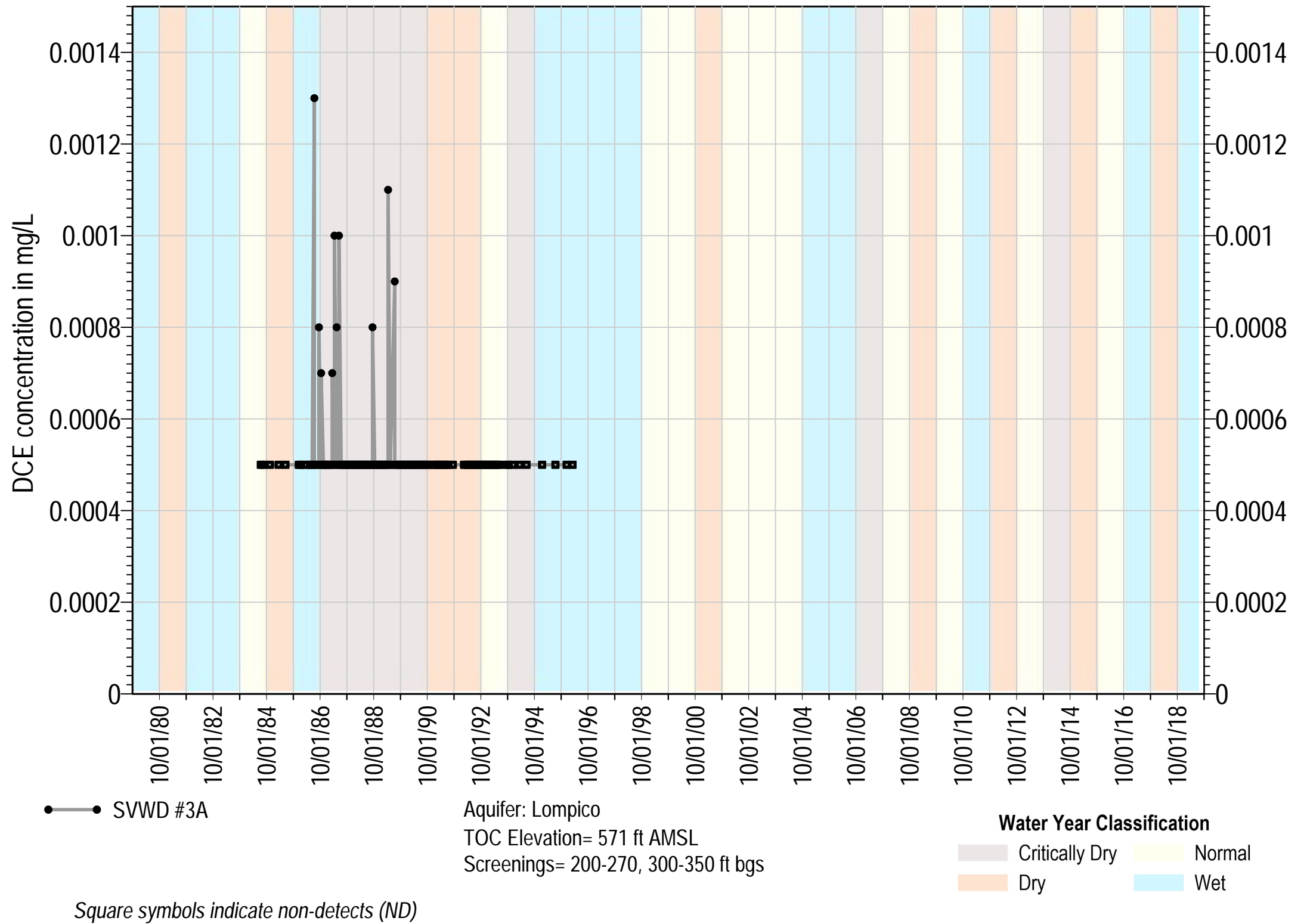
●—● SVWD #11B

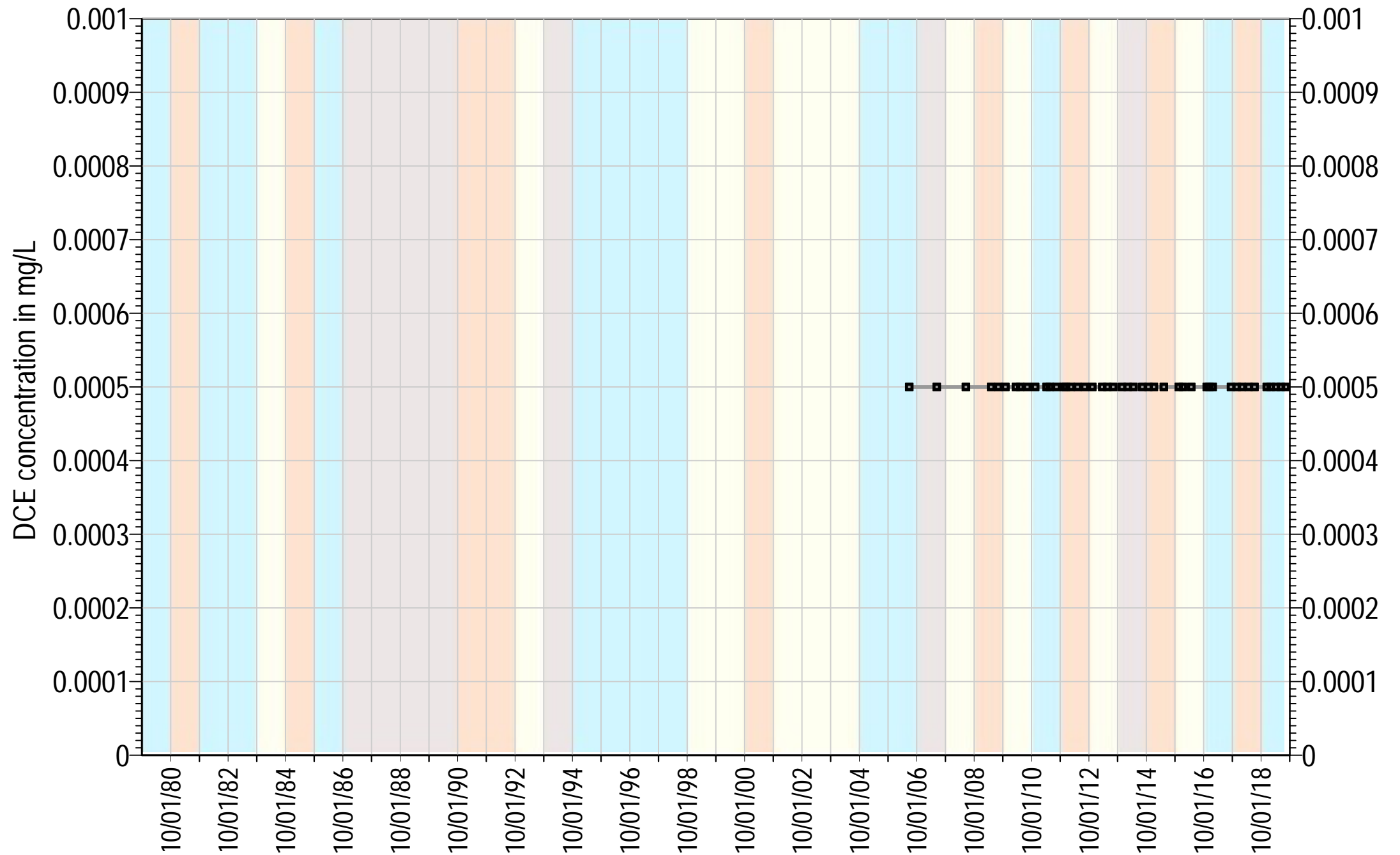
Aquifer: Lompico
 TOC Elevation= 587.95 ft AMSL
 Screenings= 348-388 ft bgs

Water Year Classification

- Critically Dry
- Dry
- Normal
- Wet

Square symbols indicate non-detects (ND)





●—● SVWD #3B

Aquifer: Lompico, Butano

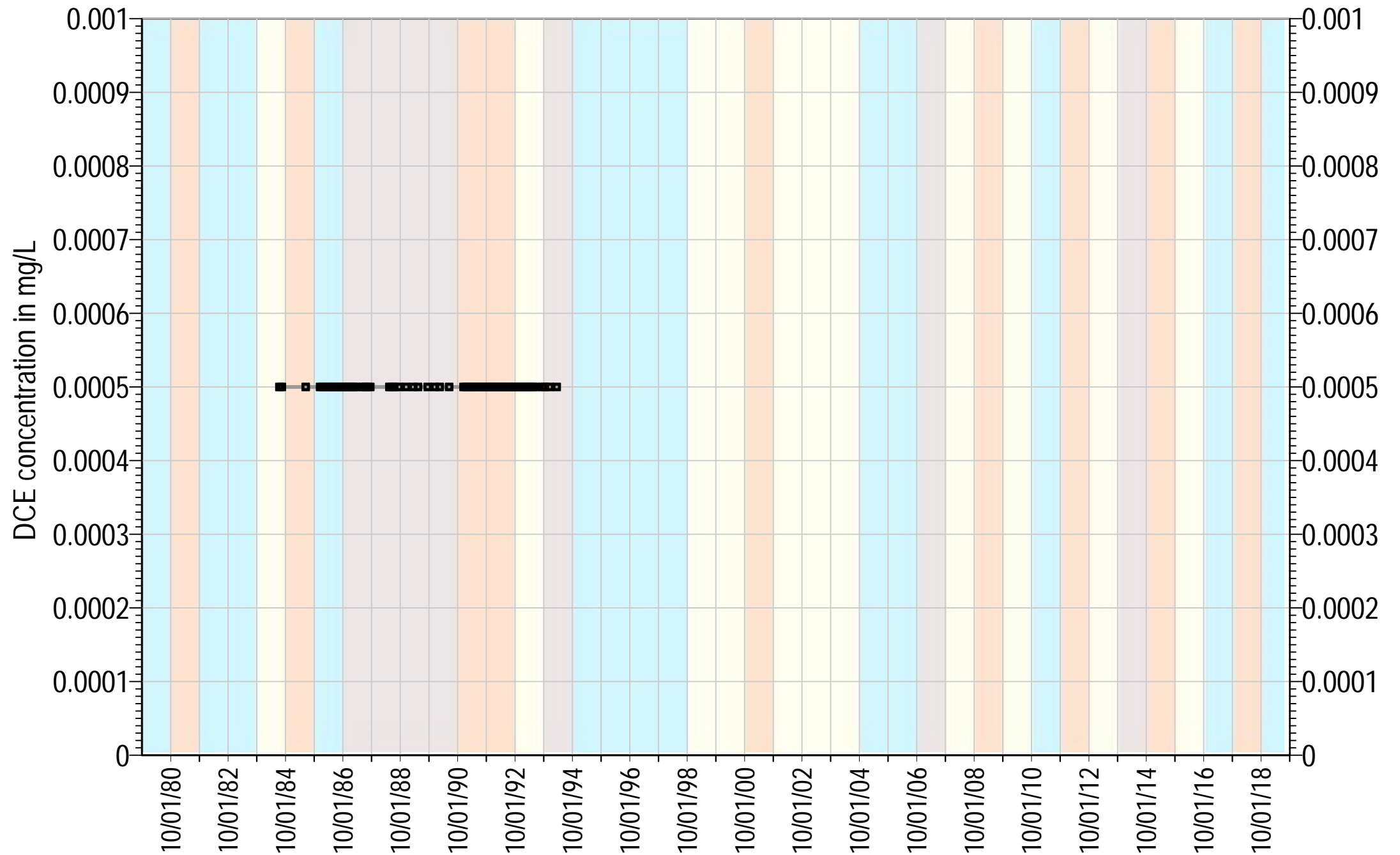
TOC Elevation= 672.47 ft AMSL

Screenings= 700-730, 880-1050, 1180-1370, 1400-1670 ft l

Water Year Classification

- Critically Dry
- Normal
- Dry
- Wet

Square symbols indicate non-detects (ND)



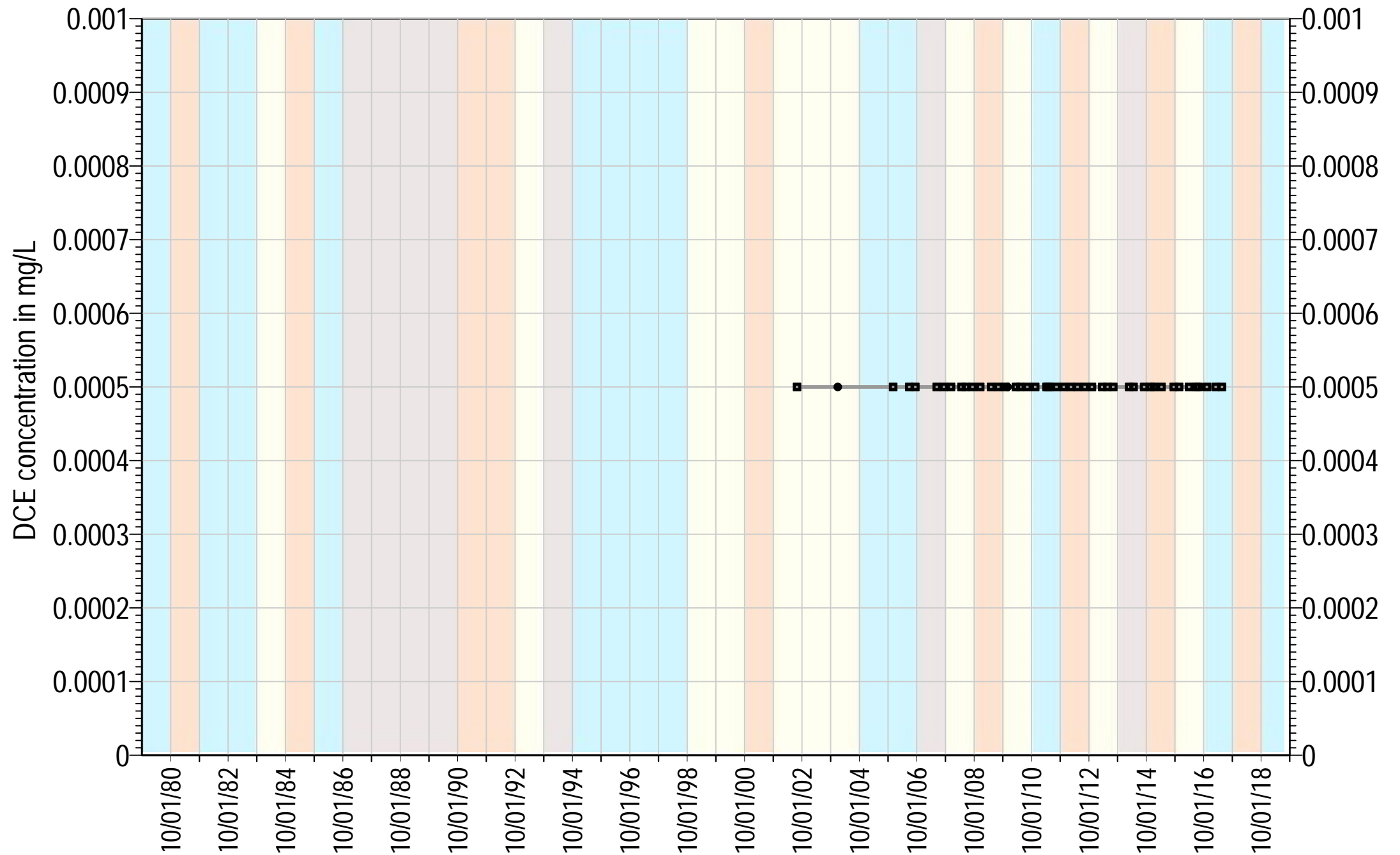
●—● SVWD #7

Aquifer: Lompico
 TOC Elevation= 568.05 ft AMSL
 Screenings= 200-240, 250-270, 292-332 ft bgs

Water Year Classification

- Critically Dry
- Dry
- Normal
- Wet

Square symbols indicate non-detects (ND)



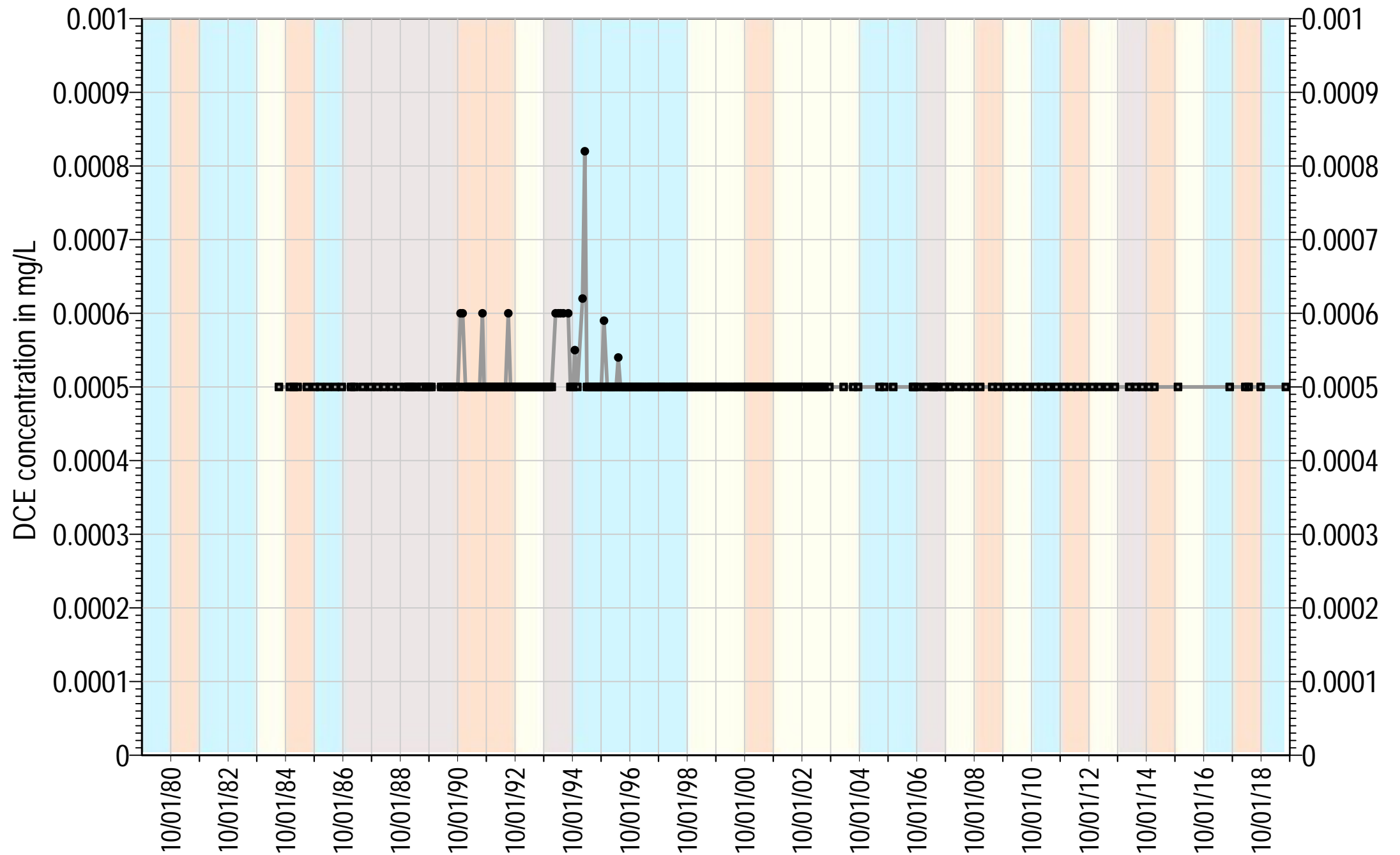
●—● SVWD #7A

Aquifer: Lompico, Butano
 TOC Elevation= 698.25 ft AMSL
 Screenings= 700-900, 1000-1150, 1250-1450 ft bgs

Water Year Classification

- Critically Dry
- Dry
- Normal
- Wet

Square symbols indicate non-detects (ND)



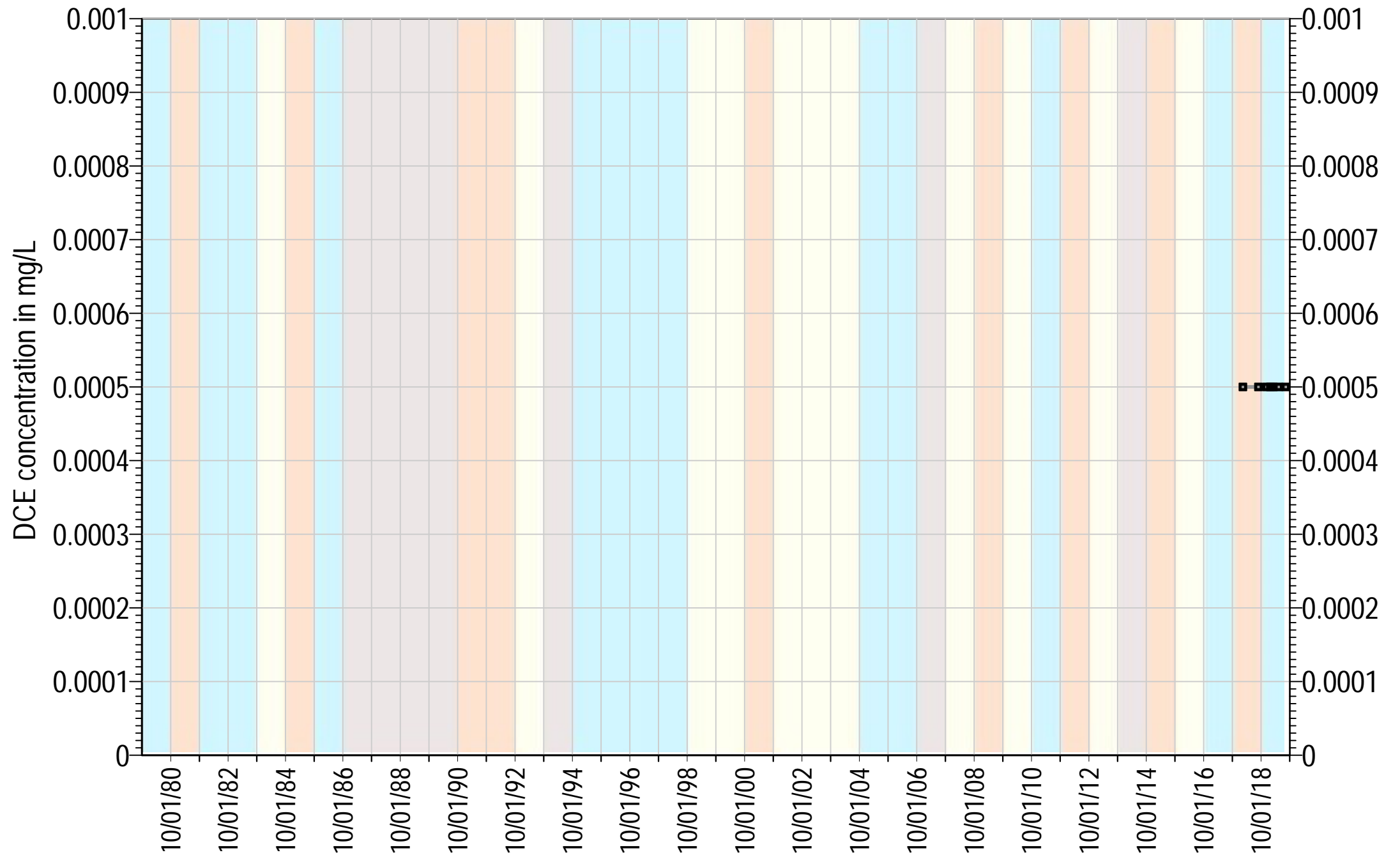
●—● SVWD #9

Aquifer: Monterey
 TOC Elevation= 528.14 ft AMSL
 Screenings= 155-195, 315-365 ft bgs

Water Year Classification

- Critically Dry
- Normal
- Dry
- Wet

Square symbols indicate non-detects (ND)



●—● SVWD Orchard Well

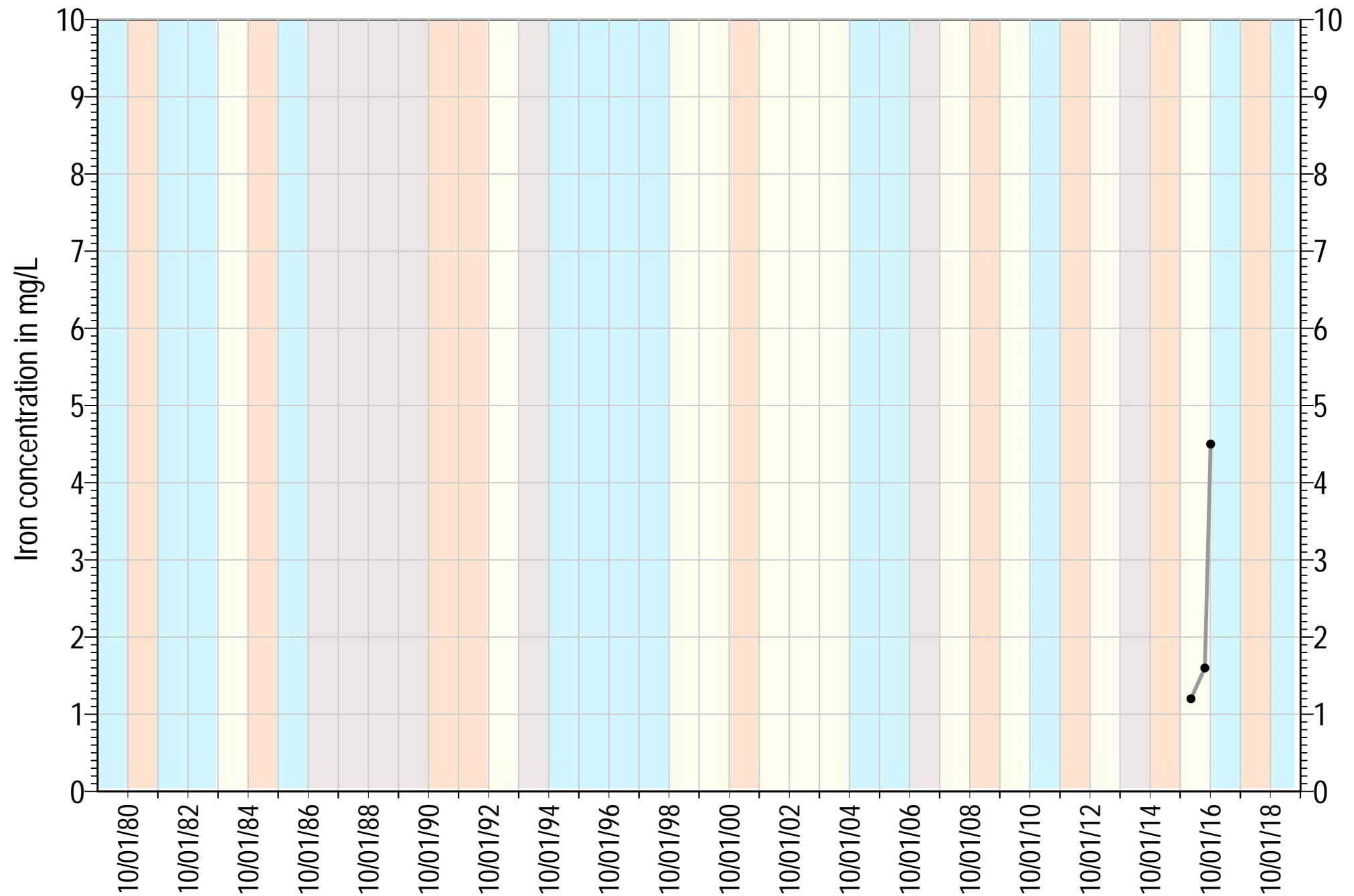
Aquifer: Lompico, Butano
 TOC Elevation= 723 ft AMSL
 Screenings= 705-784, 805-1063, 1084-1455 ft bgs

Water Year Classification

- Critically Dry
- Dry
- Normal
- Wet

Square symbols indicate non-detects (ND)

Iron



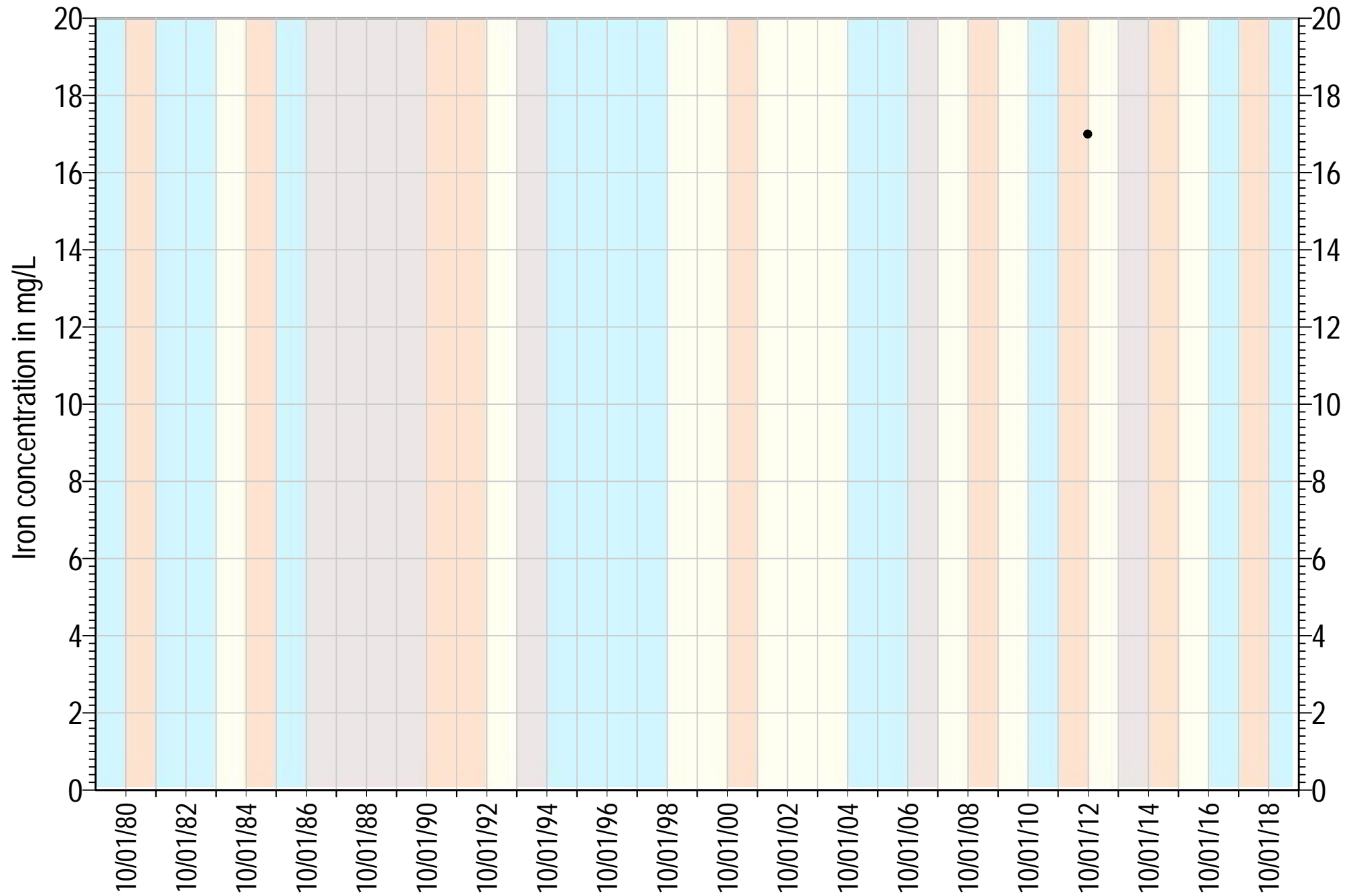
●—● AB303 MW-2

Aquifer: Lompico
 TOC Elevation= 526.18 ft AMSL
 Screenings= 705-715, 810-850 ft bgs

Water Year Classification

- Critically Dry
- Dry
- Normal
- Wet

Square symbols indicate non-detects (ND)



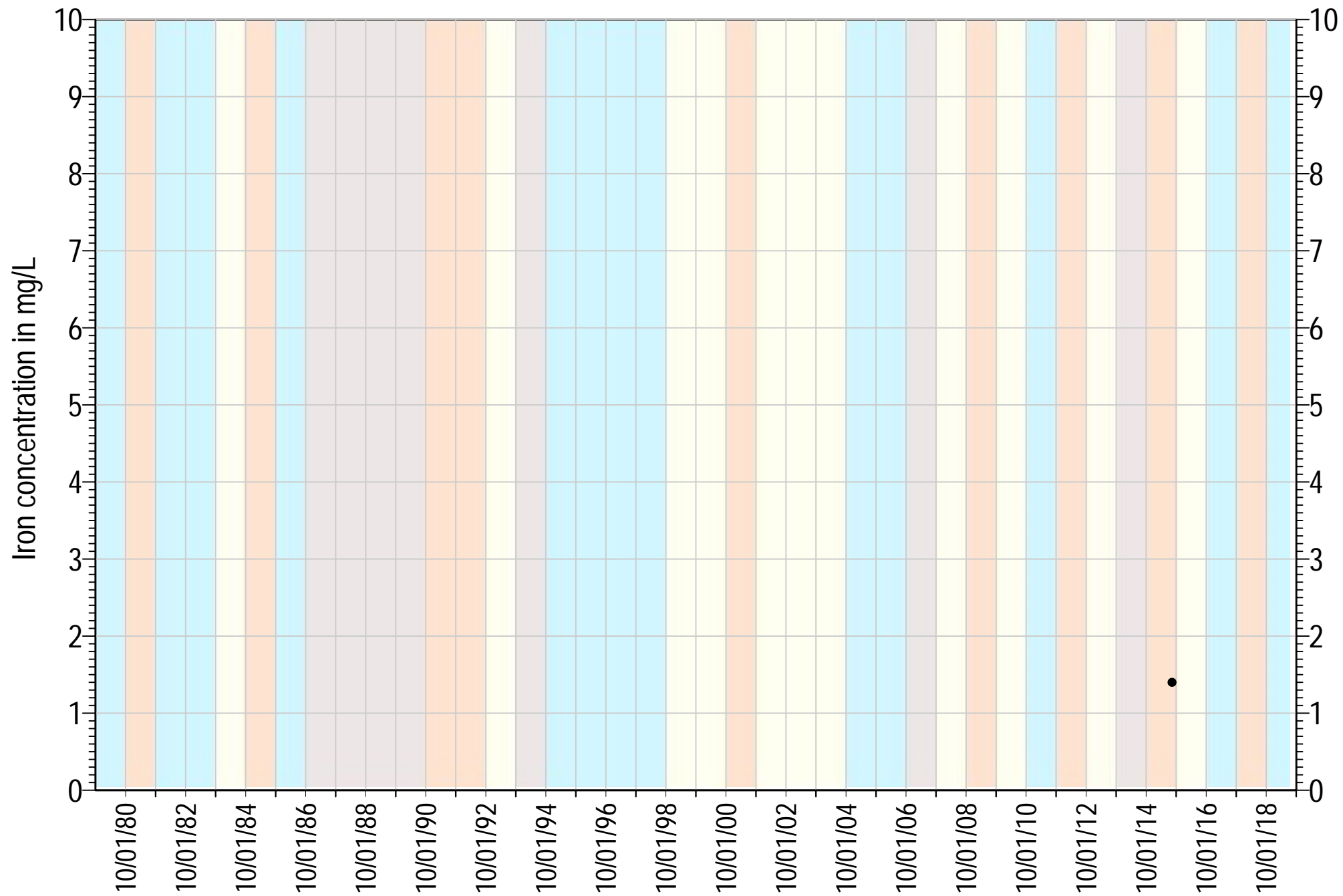
●—● Canham Well

Aquifer: Butano
 TOC Elevation= 782.27 ft AMSL
 Screenings= Unknown ft bgs

Water Year Classification

- Critically Dry
- Normal
- Dry
- Wet

Square symbols indicate non-detects (ND)



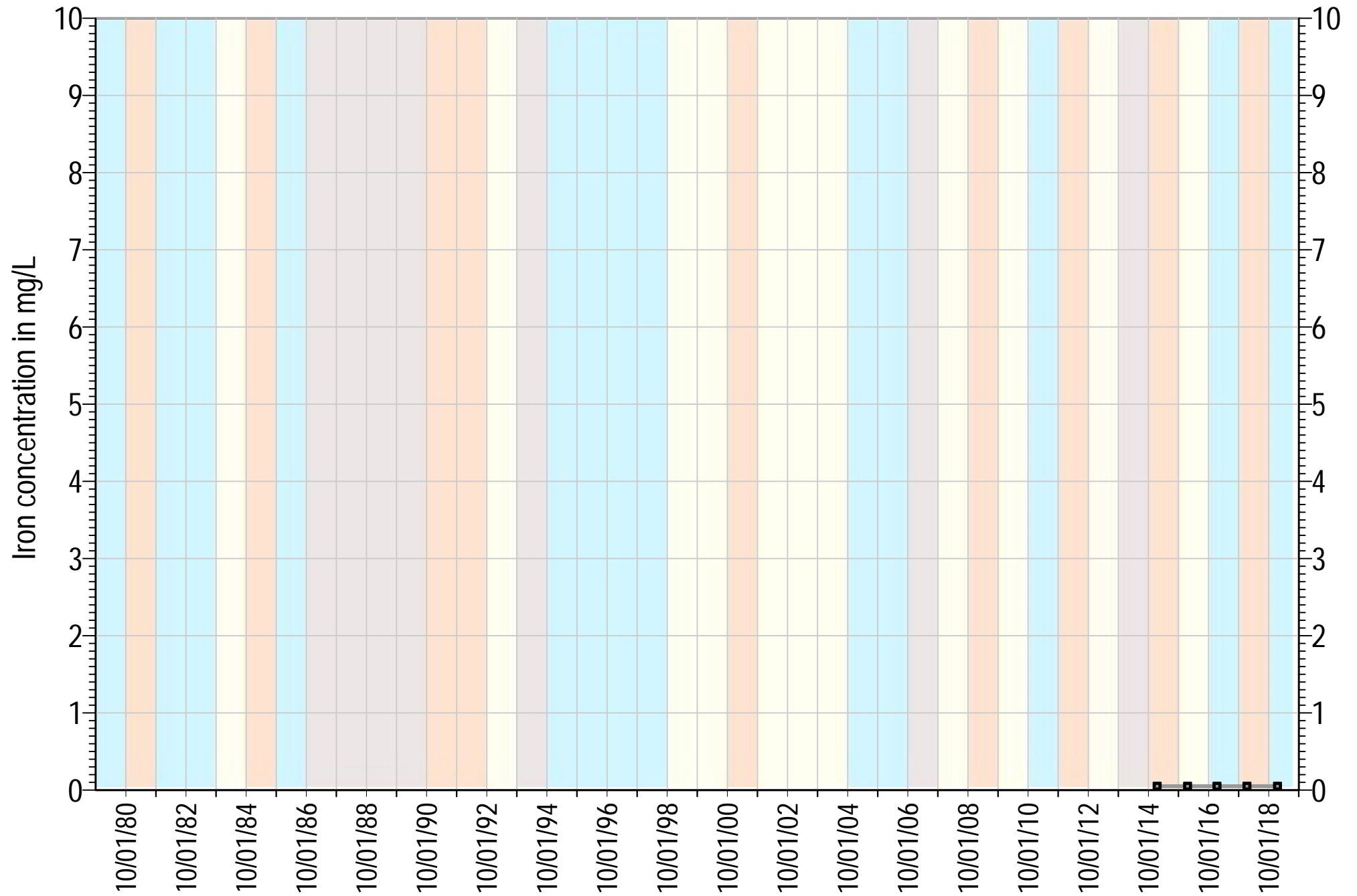
●—● Mount Hermon #1

Aquifer: Santa Margarita,Lompico
 TOC Elevation= 722.01 ft AMSL
 Screenings= 255-265, 285-395, 435-495 ft bgs

Water Year Classification

- Critically Dry
- Dry
- Normal
- Wet

Square symbols indicate non-detects (ND)



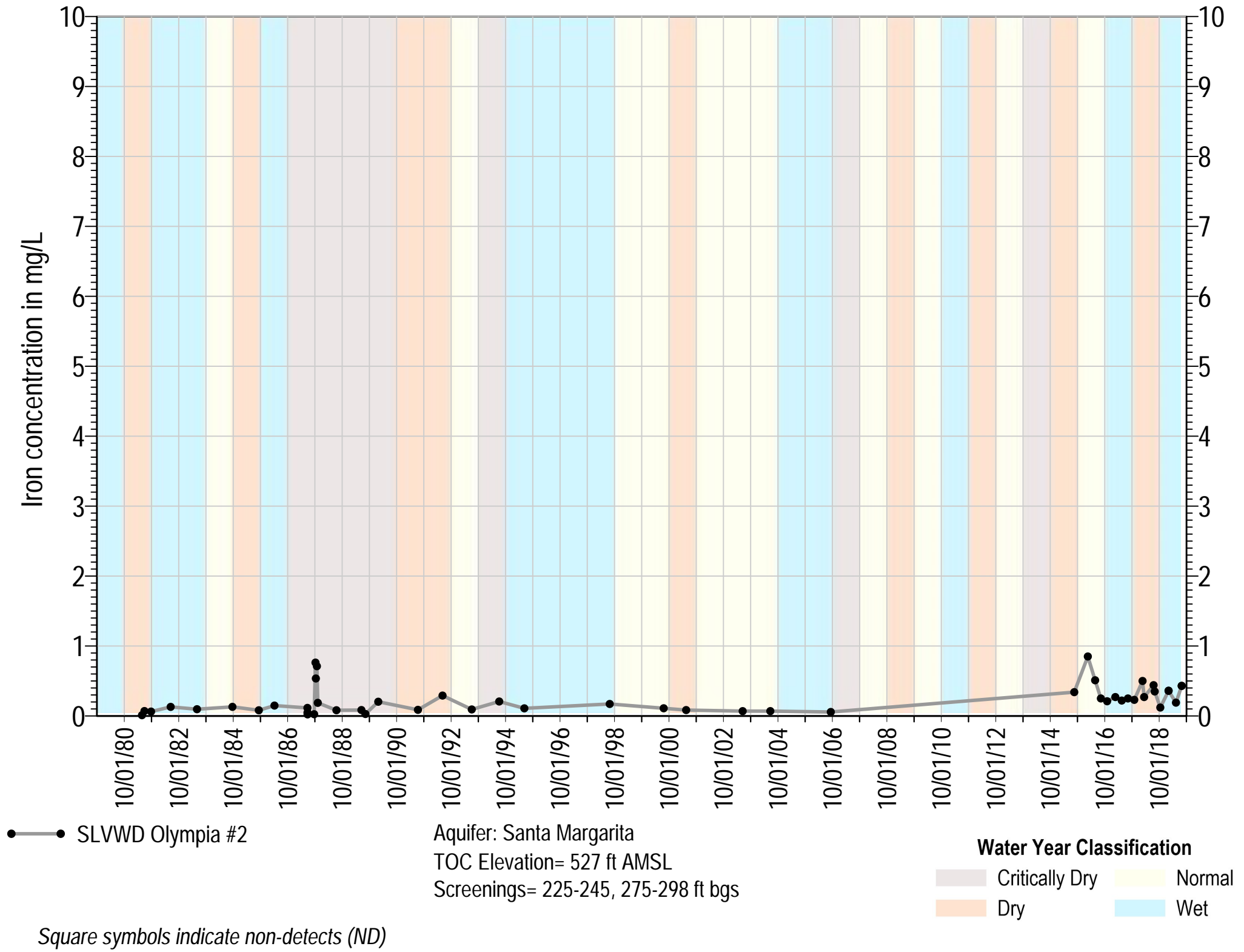
●—● Mount Hermon #3

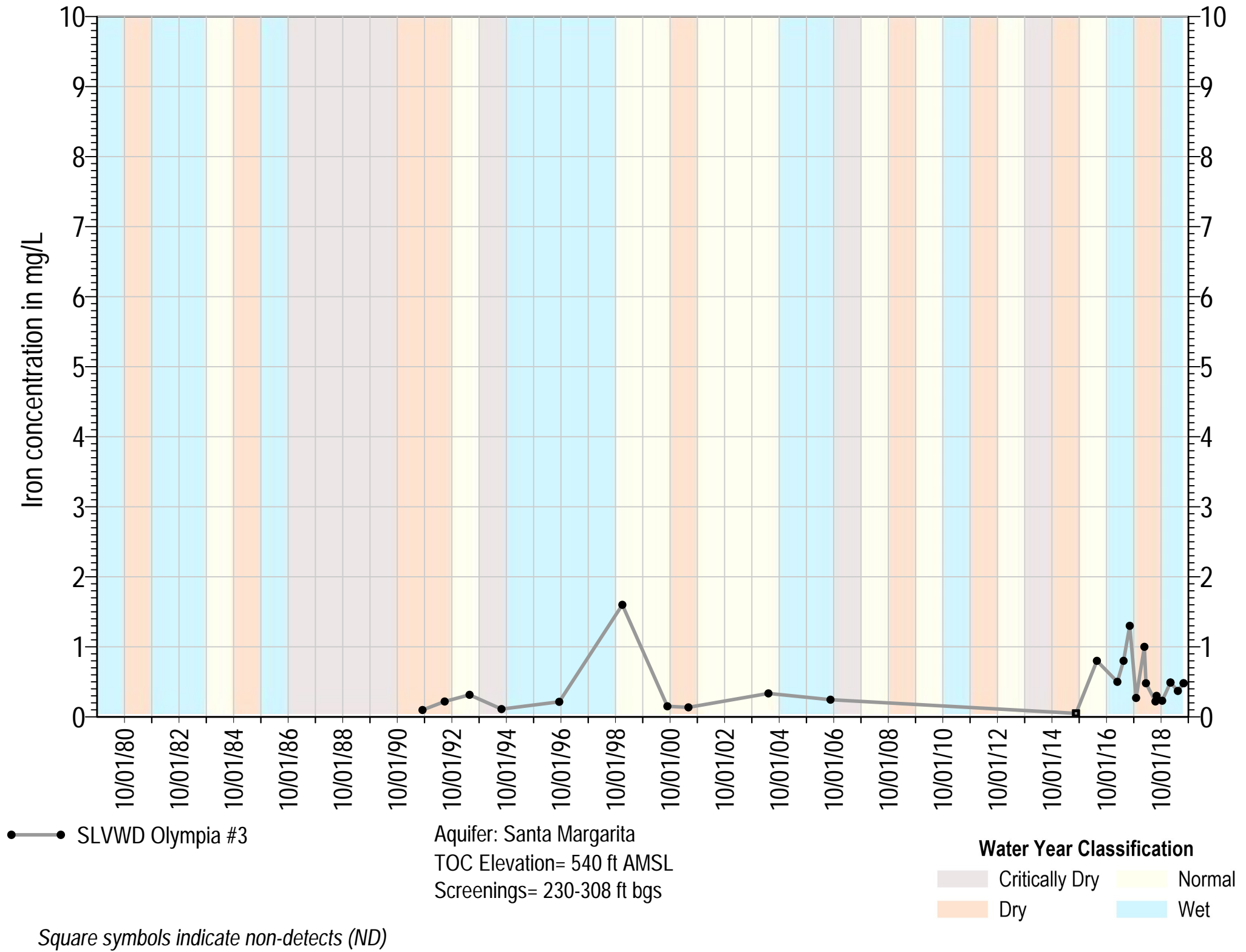
Aquifer: Lompico
 TOC Elevation= 584 ft AMSL
 Screenings= 680-800, 860-980 ft bgs

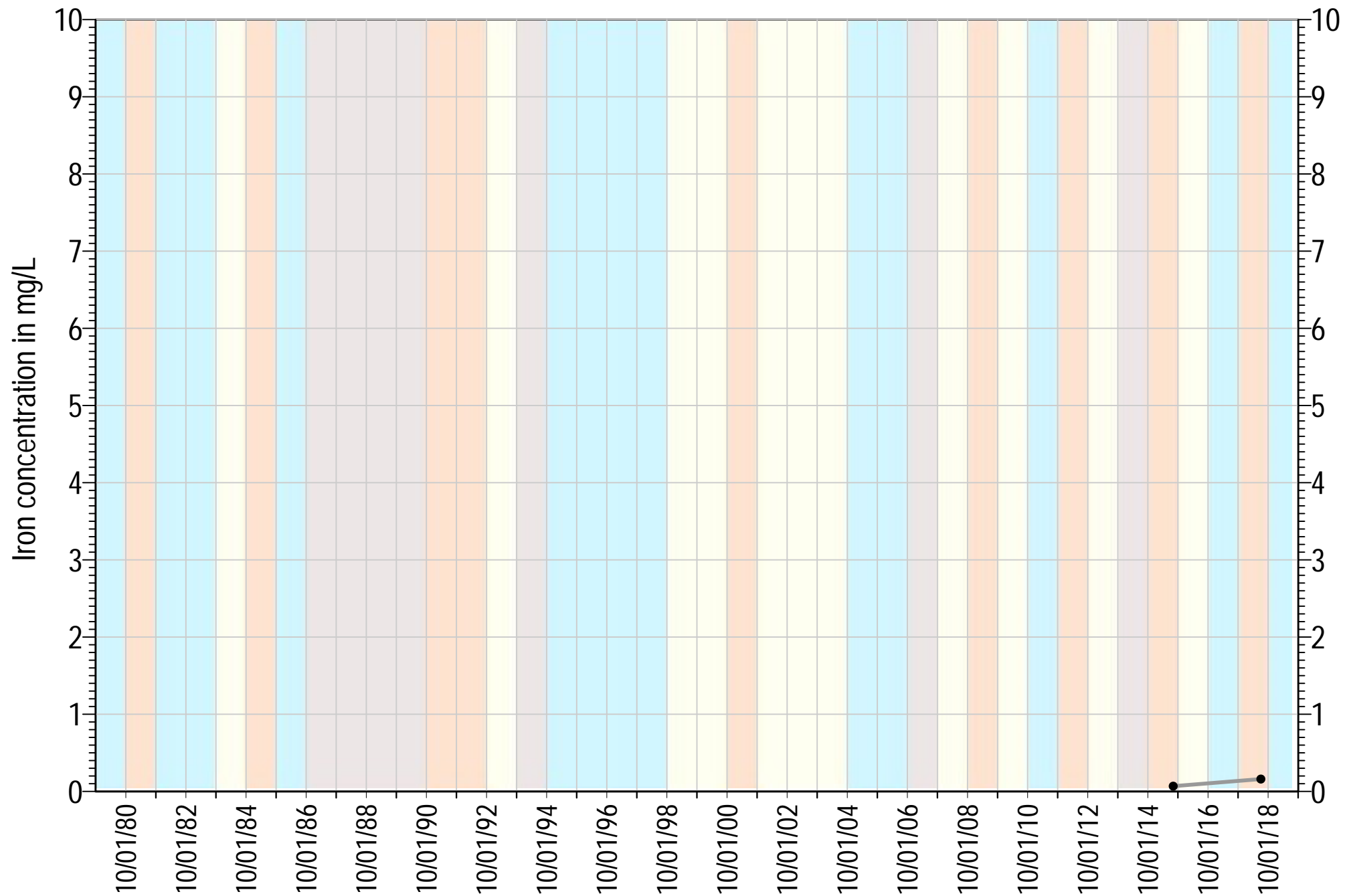
Water Year Classification

Critically Dry
 Normal
 Dry
 Wet

Square symbols indicate non-detects (ND)



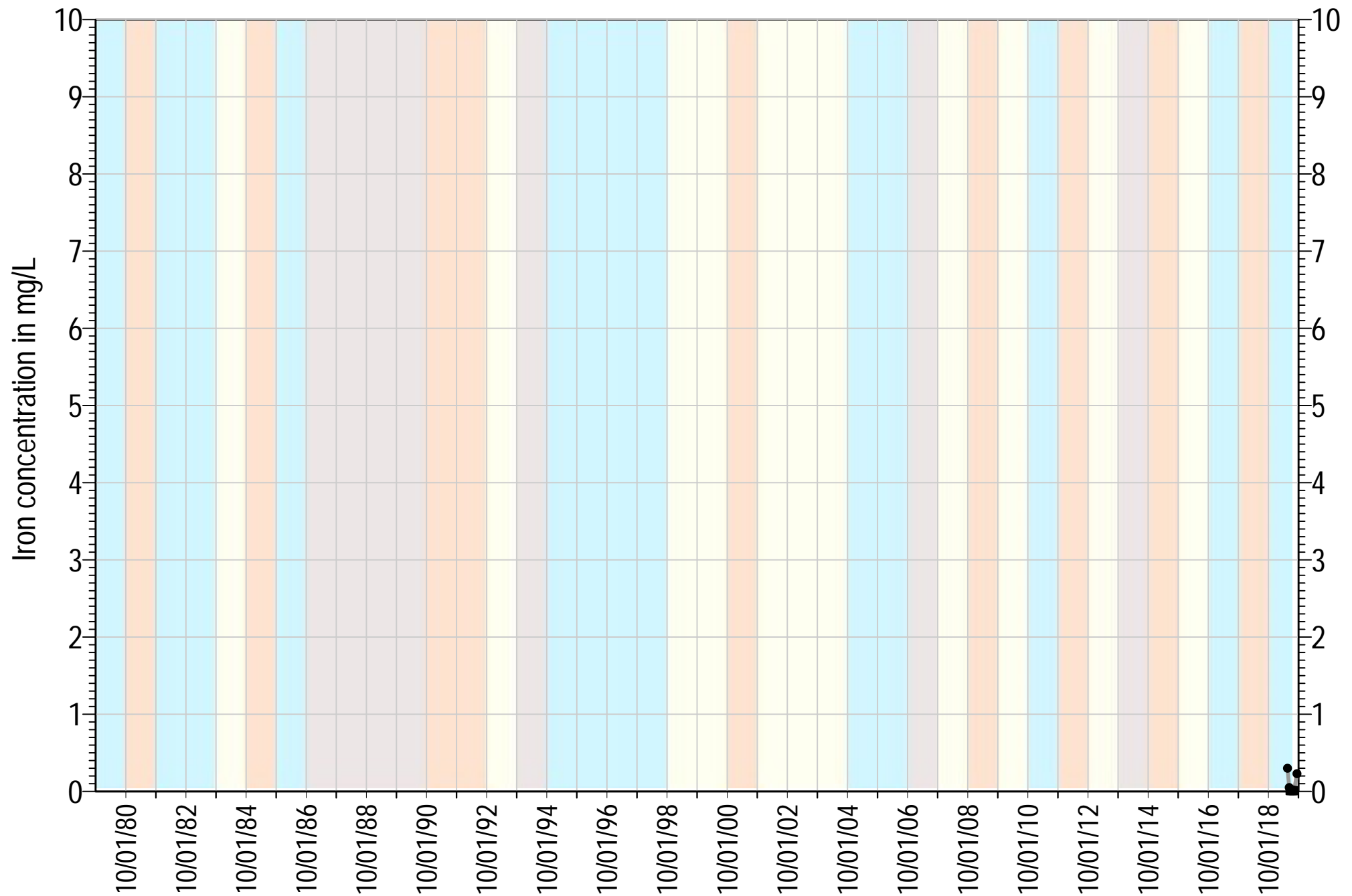




●—● SLVWD Pasatiempo #5 (New Probation) Aquifer: Santa Margarita, Monterey
 TOC Elevation= 750 ft AMSL
 Screenings= 265-290, 343-363, 380-394 ft bgs

Water Year Classification
 Critically Dry (Grey) Normal (Yellow)
 Dry (Orange) Wet (Blue)

Square symbols indicate non-detects (ND)



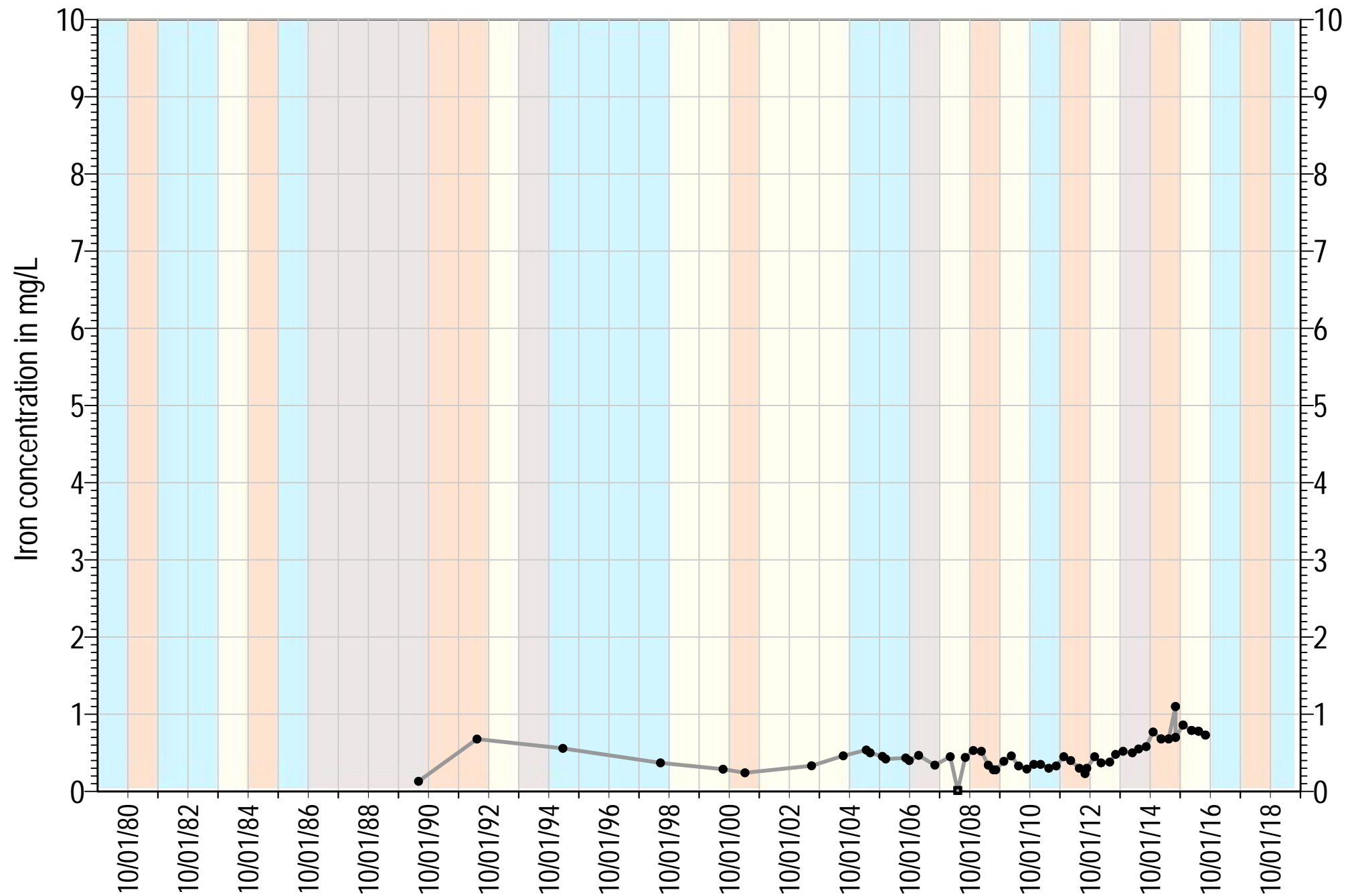
●—● SLVWD Pasatiempo #5A

Aquifer: Lompico
 TOC Elevation= 757 ft AMSL
 Screenings= 400-700 ft bgs

Water Year Classification

- Critically Dry
- Normal
- Dry
- Wet

Square symbols indicate non-detects (ND)



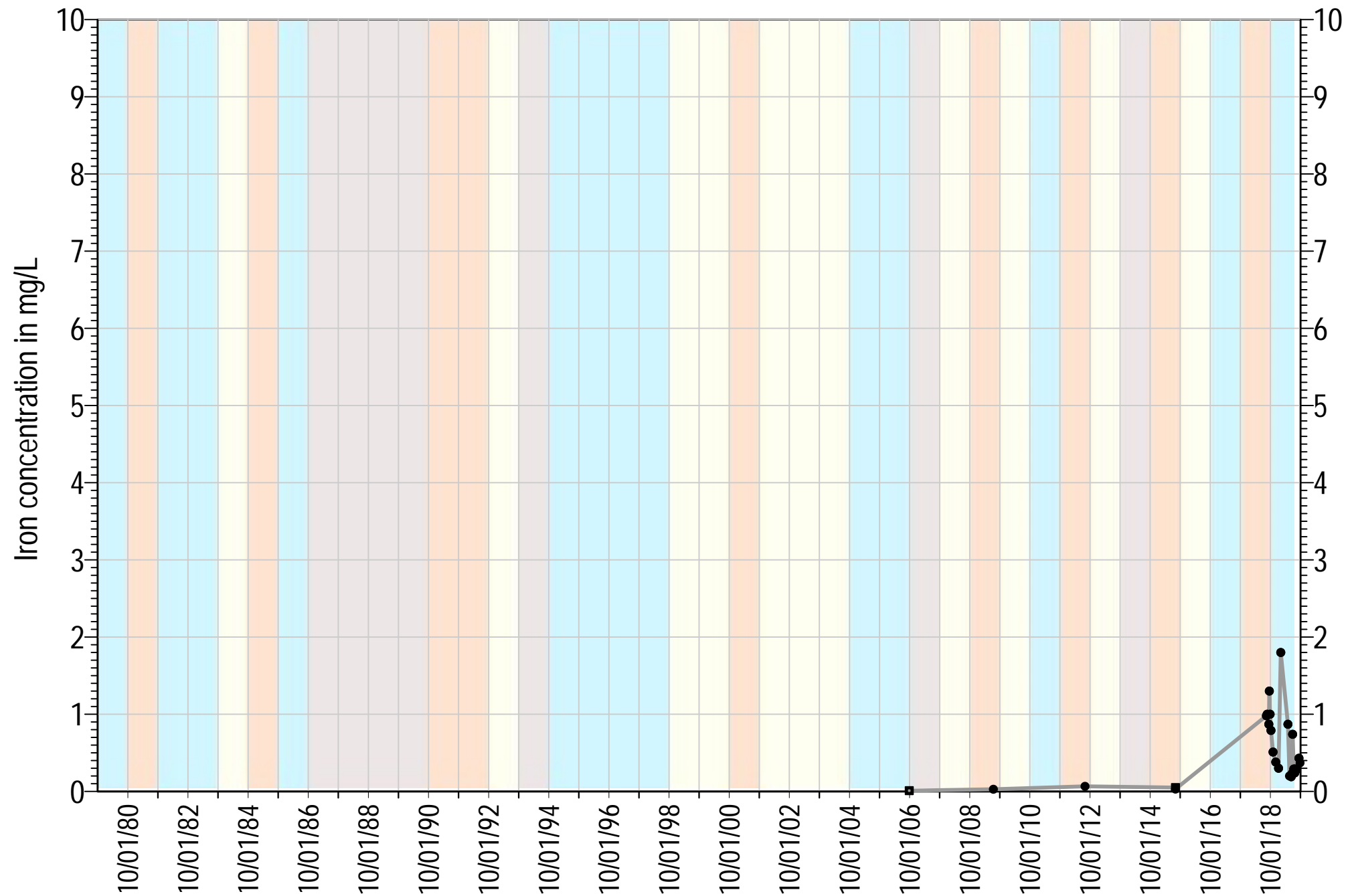
● SLVWD Pasatiempo #6

Aquifer: Lompico
 TOC Elevation= 775 ft AMSL
 Screenings= 280-340, 600-660 ft bgs

Water Year Classification

- Critically Dry
- Dry
- Normal
- Wet

Square symbols indicate non-detects (ND)



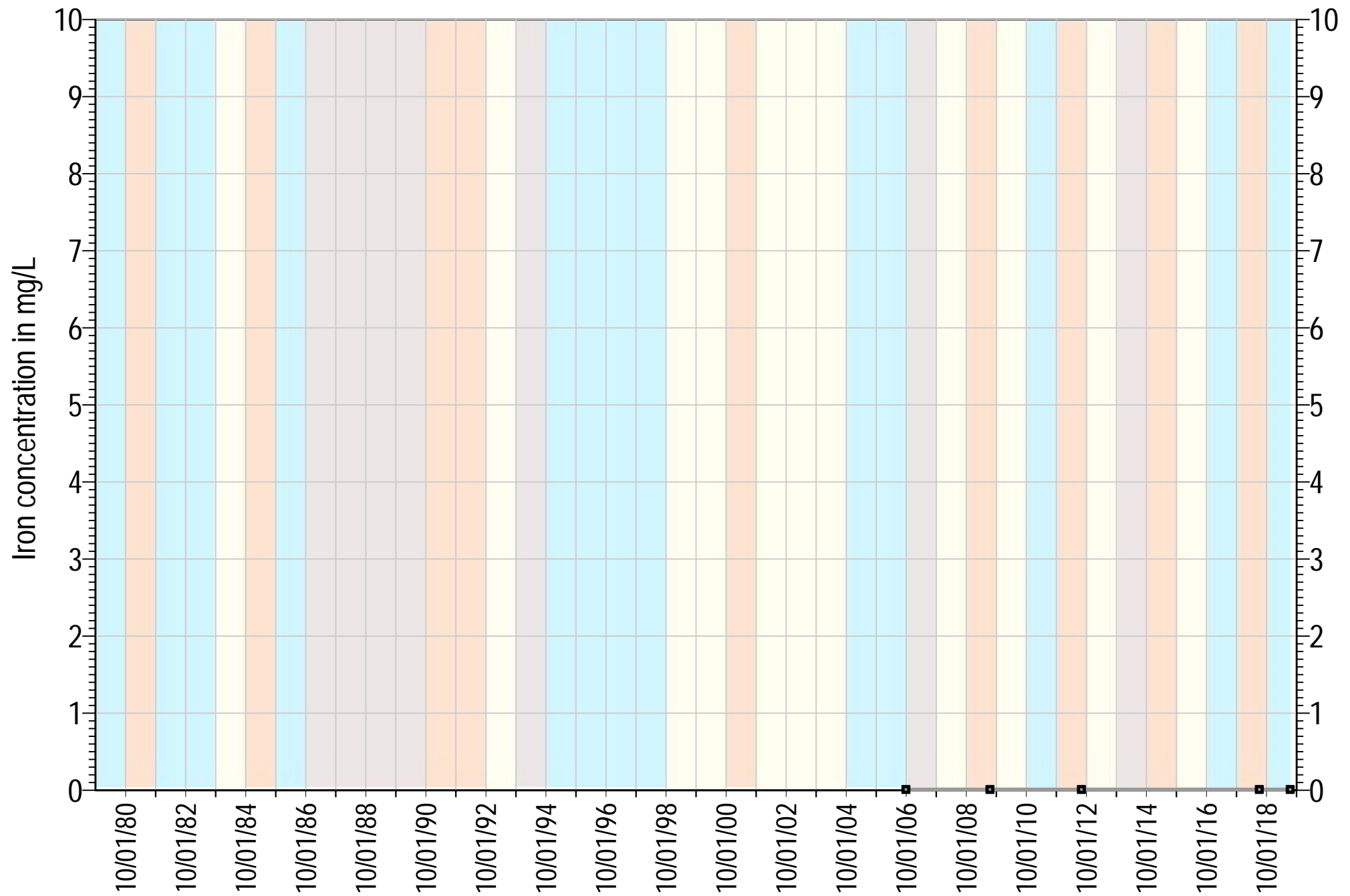
● SLVWD Pasatiempo #7

Aquifer: Lompico
 TOC Elevation= 739 ft AMSL
 Screenings= 495-525, 600-660 ft bgs

Water Year Classification

- Critically Dry
- Dry
- Normal
- Wet

Square symbols indicate non-detects (ND)



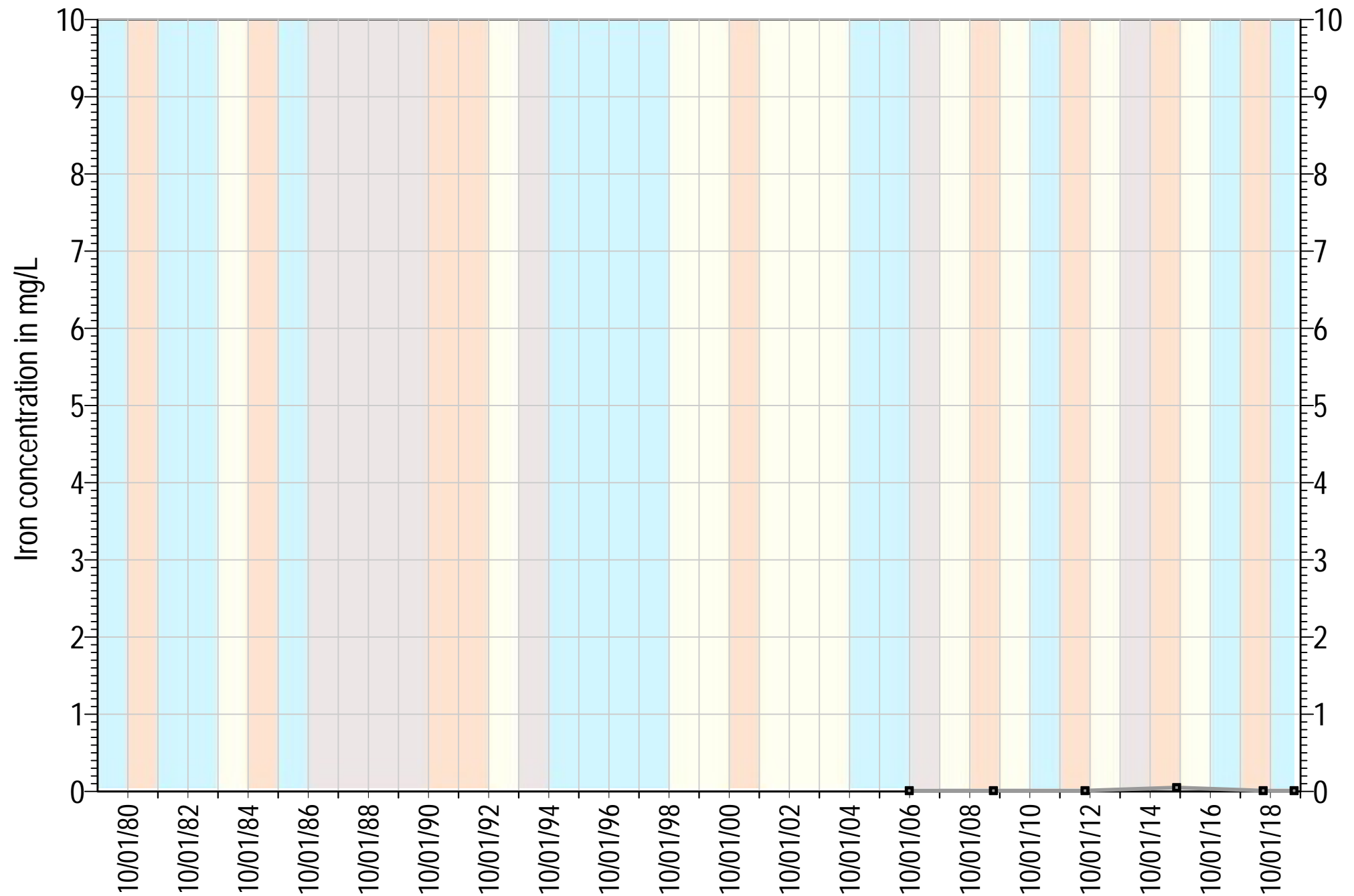
● SLVWD Quail #4A

Aquifer: Santa Margarita
 TOC Elevation= 732 ft AMSL
 Screenings= 180-250 ft bgs

Water Year Classification

- Critically Dry
- Dry
- Normal
- Wet

Square symbols indicate non-detects (ND)



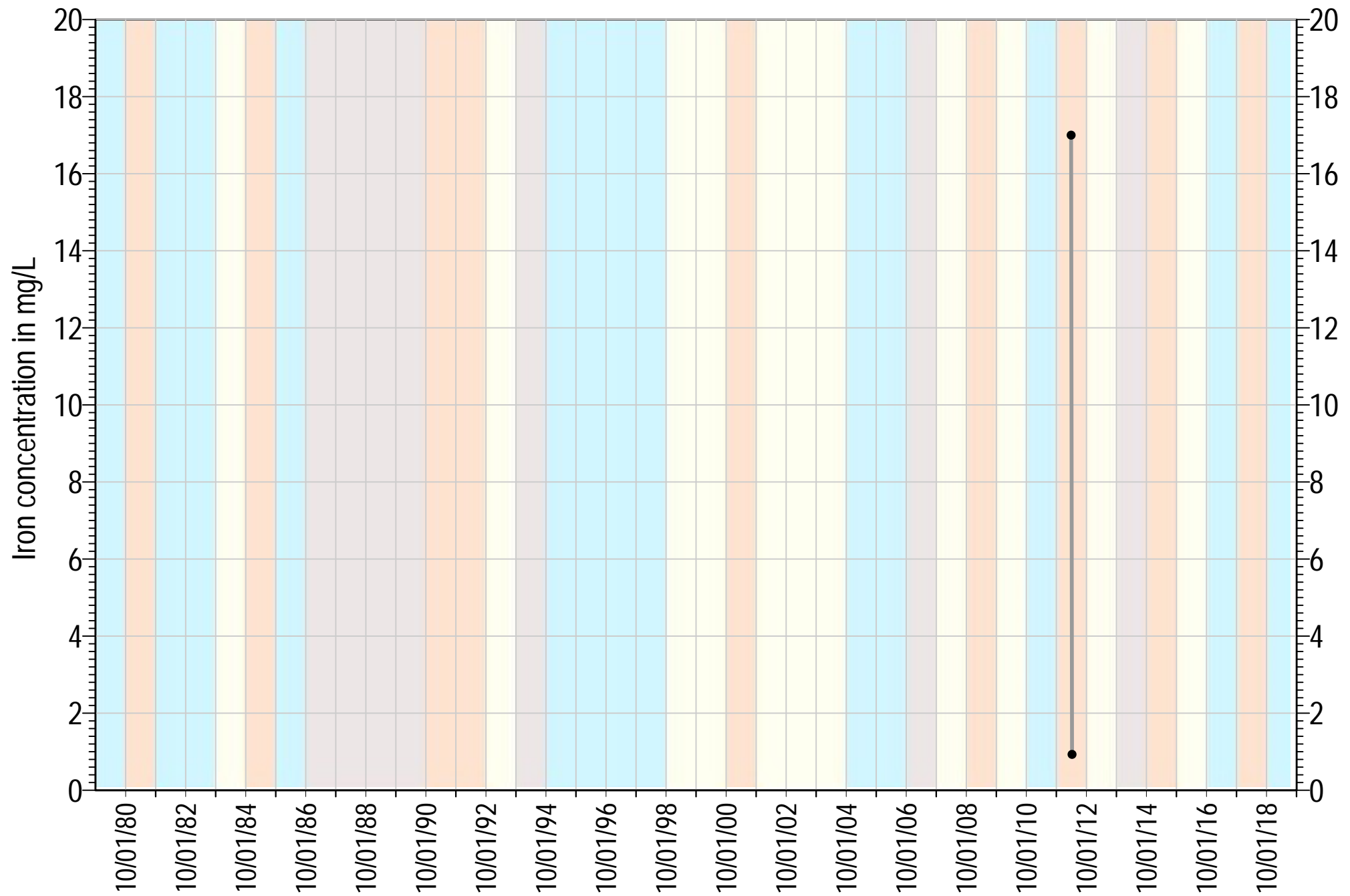
●—● SLVWD Quail #5A

Aquifer: Santa Margarita
 TOC Elevation= 519 ft AMSL
 Screenings= 124-164 ft bgs

Water Year Classification

- Critically Dry
- Dry
- Normal
- Wet

Square symbols indicate non-detects (ND)



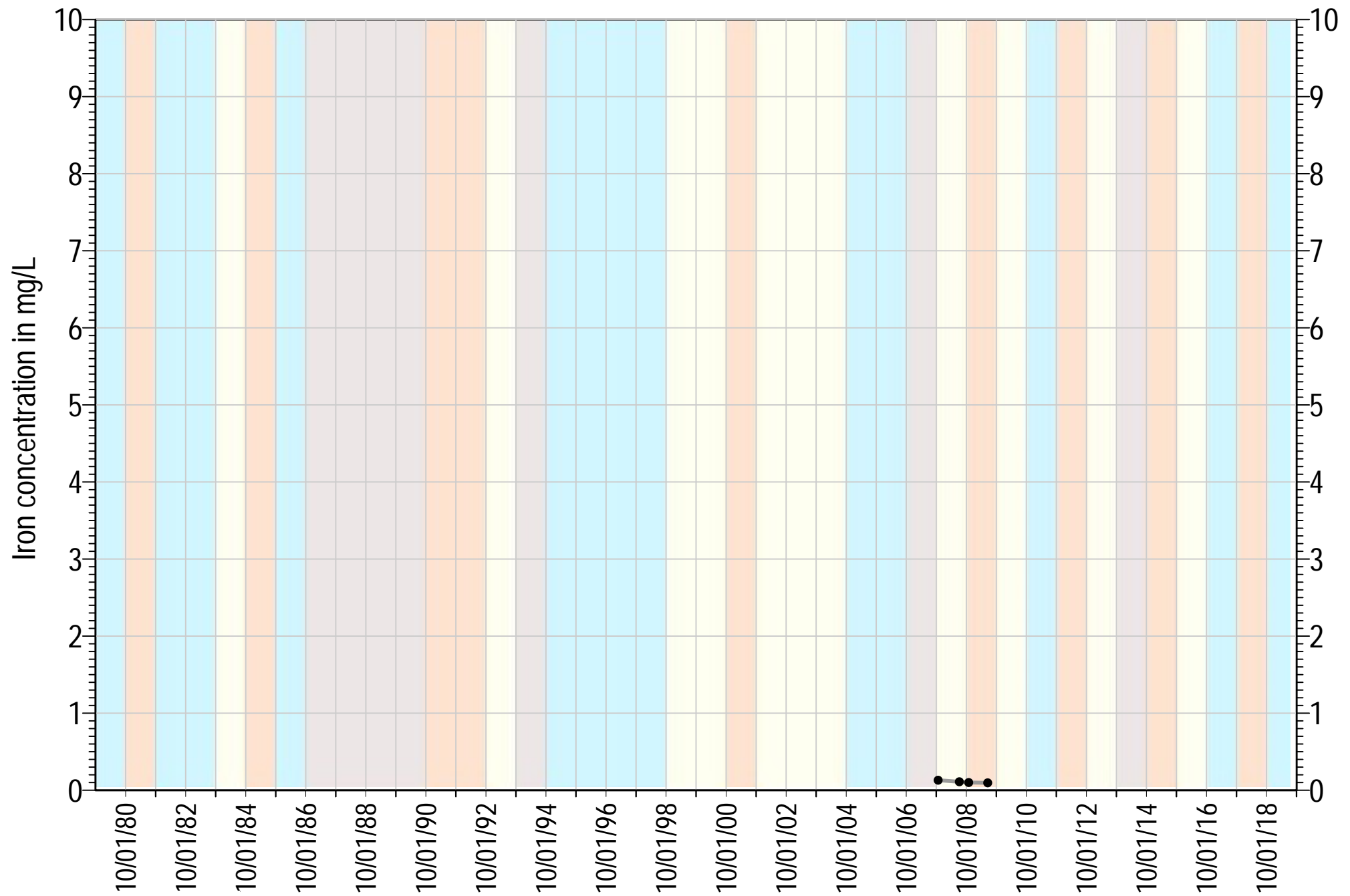
●—● Stonewood Well

Aquifer: Butano
 TOC Elevation= 898.54 ft AMSL
 Screenings= 799-859 ft bgs

Water Year Classification

- Critically Dry
- Normal
- Dry
- Wet

Square symbols indicate non-detects (ND)



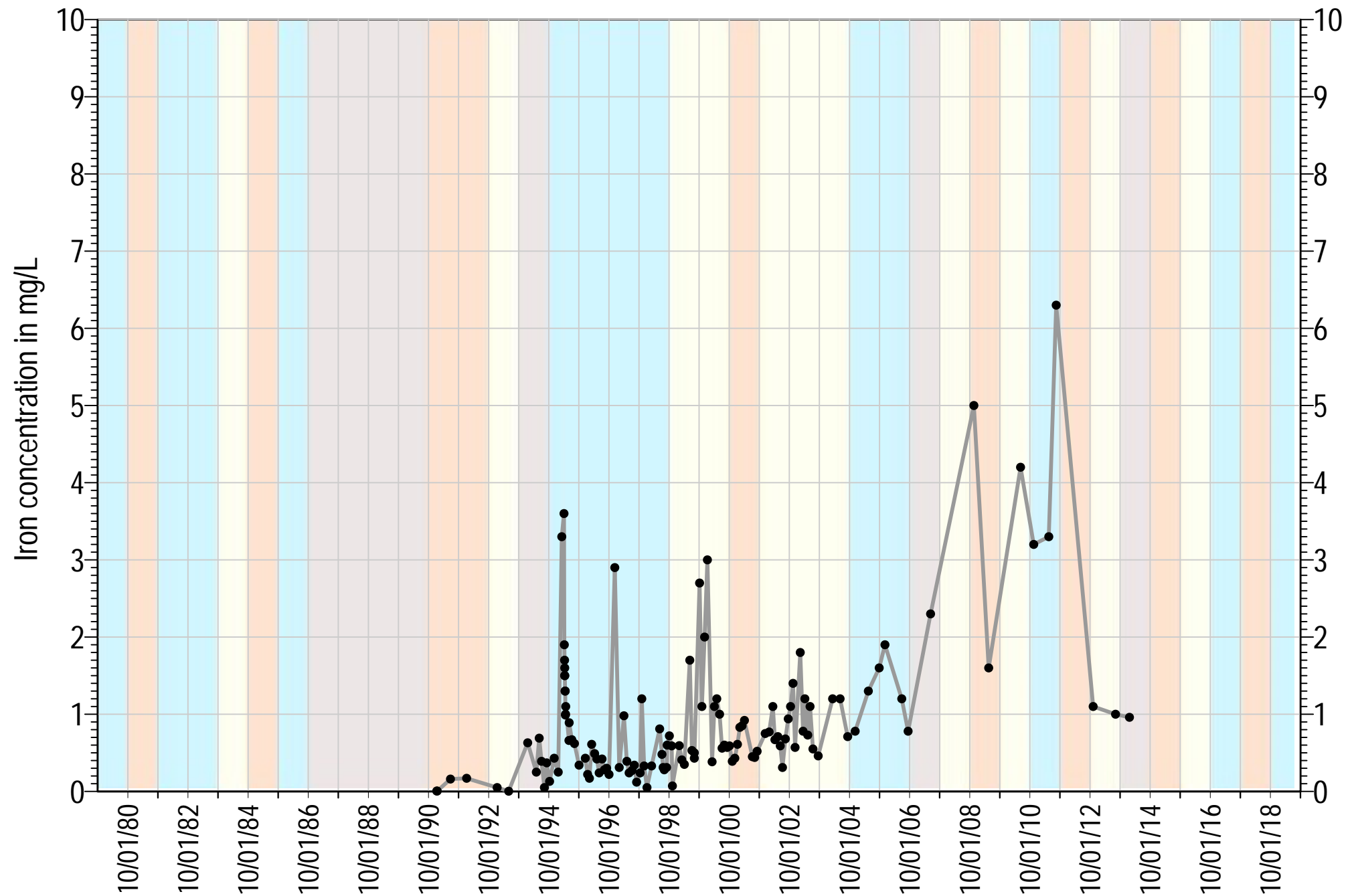
●—● SVPLAZA-MW2

Aquifer: Lompico
 TOC Elevation= 510.02 ft AMSL
 Screenings= 192-222 ft bgs

Water Year Classification

Critically Dry
 Normal
 Dry
 Wet

Square symbols indicate non-detects (ND)



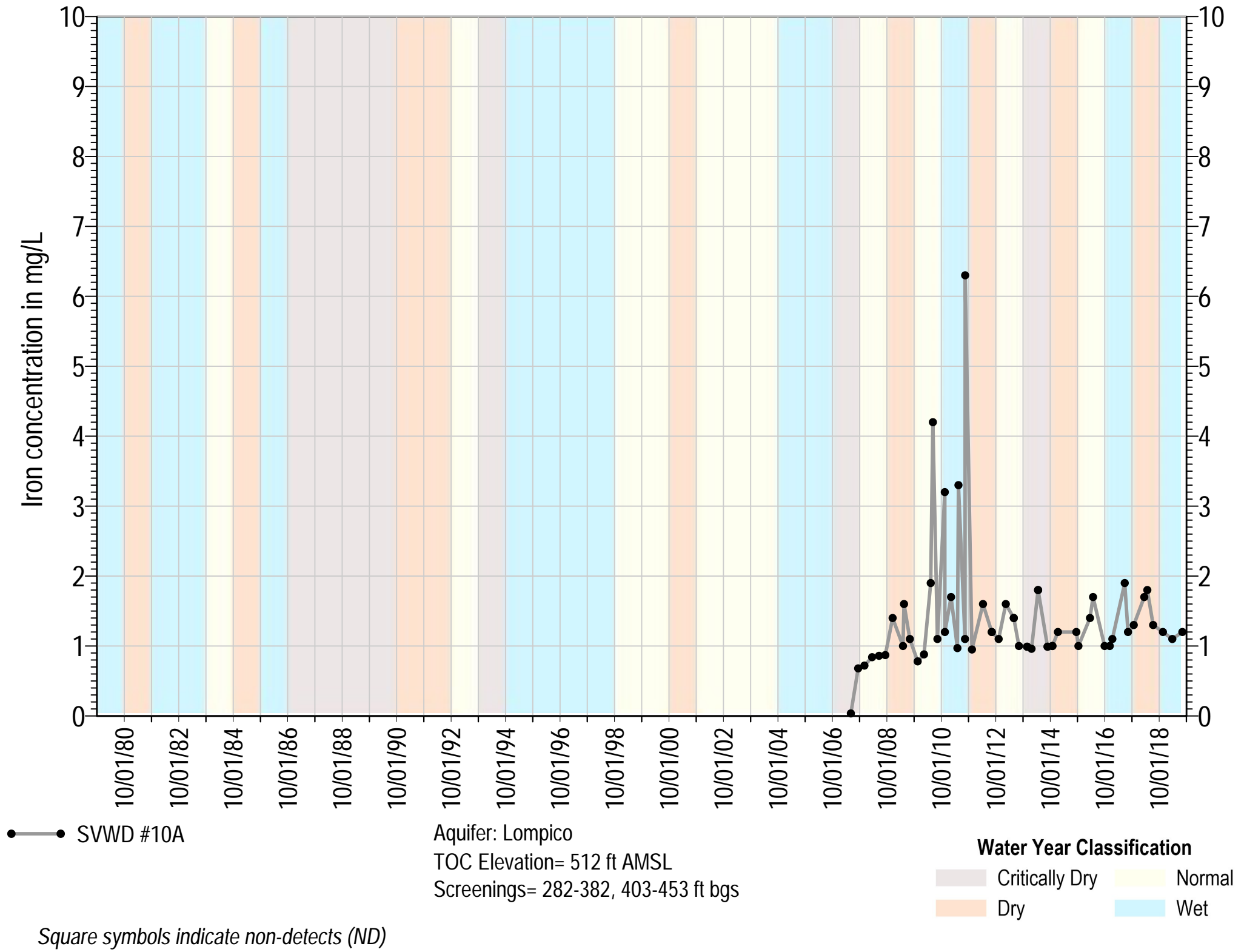
●—● SWWD #10

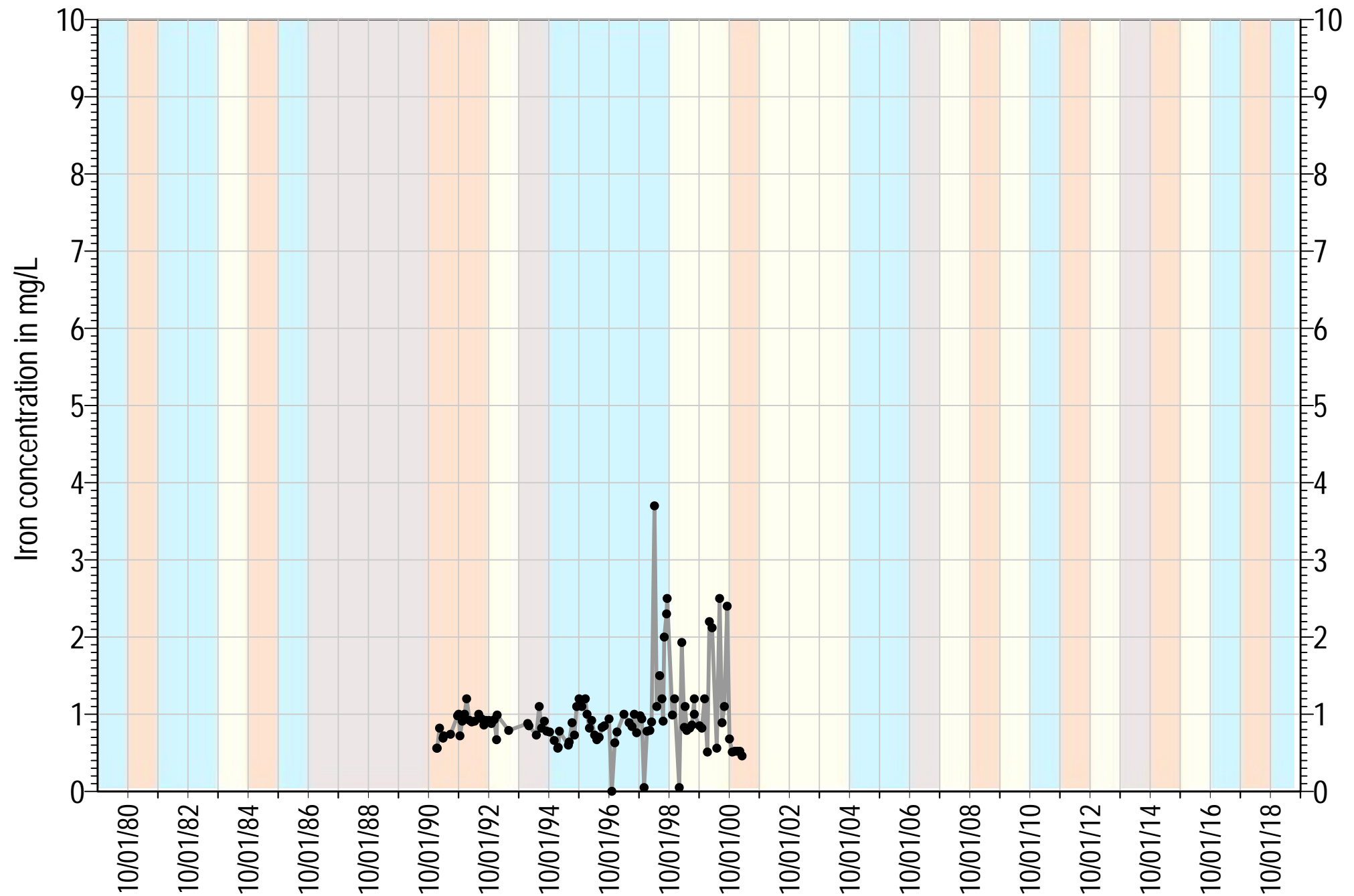
Aquifer: Lompico
 TOC Elevation= 510.85 ft AMSL
 Screenings= 190-220, 240-270, 325-355 ft bgs

Water Year Classification

- Critically Dry
- Normal
- Dry
- Wet

Square symbols indicate non-detects (ND)





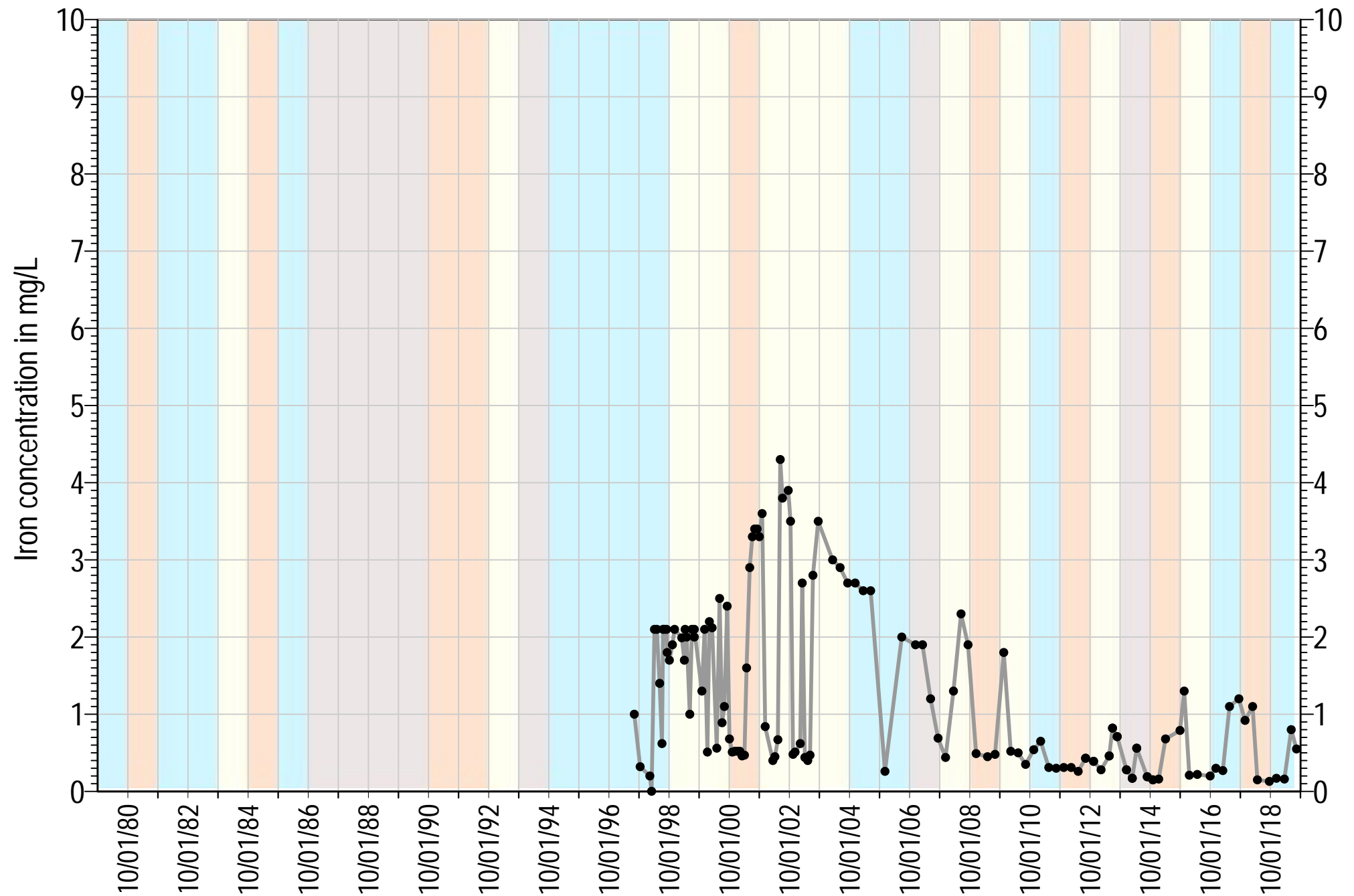
●—● SWWD #11

Aquifer: Lompico
 TOC Elevation= 582.6 ft AMSL
 Screenings= 330-360, 420-520, 540-570 ft bgs

Water Year Classification

Critically Dry
 Normal
 Dry
 Wet

Square symbols indicate non-detects (ND)



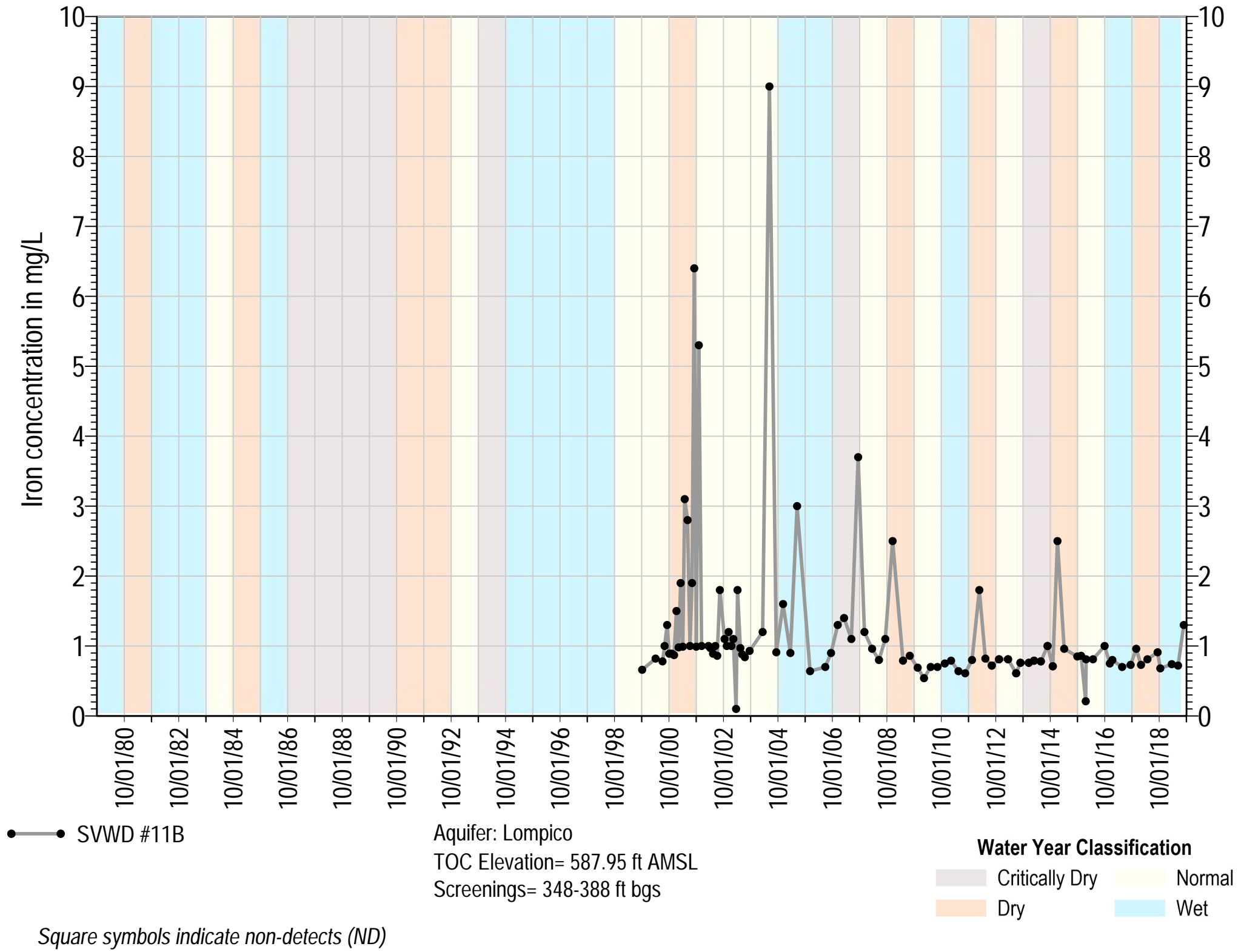
●—● SWWD #11A

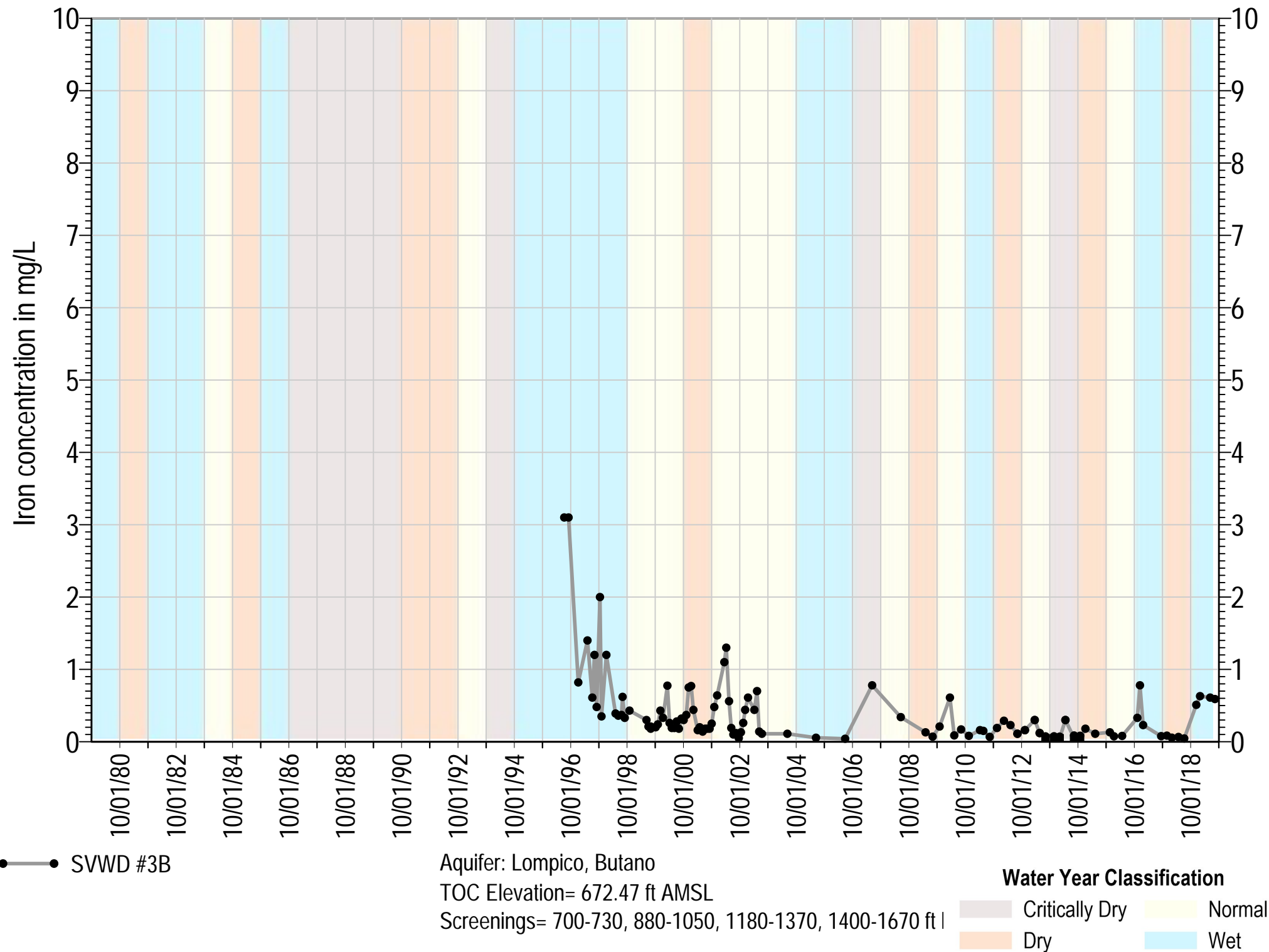
Aquifer: Lompico
 TOC Elevation= 602.6 ft AMSL
 Screenings= 399-419, 459-469, 495-515 ft bgs

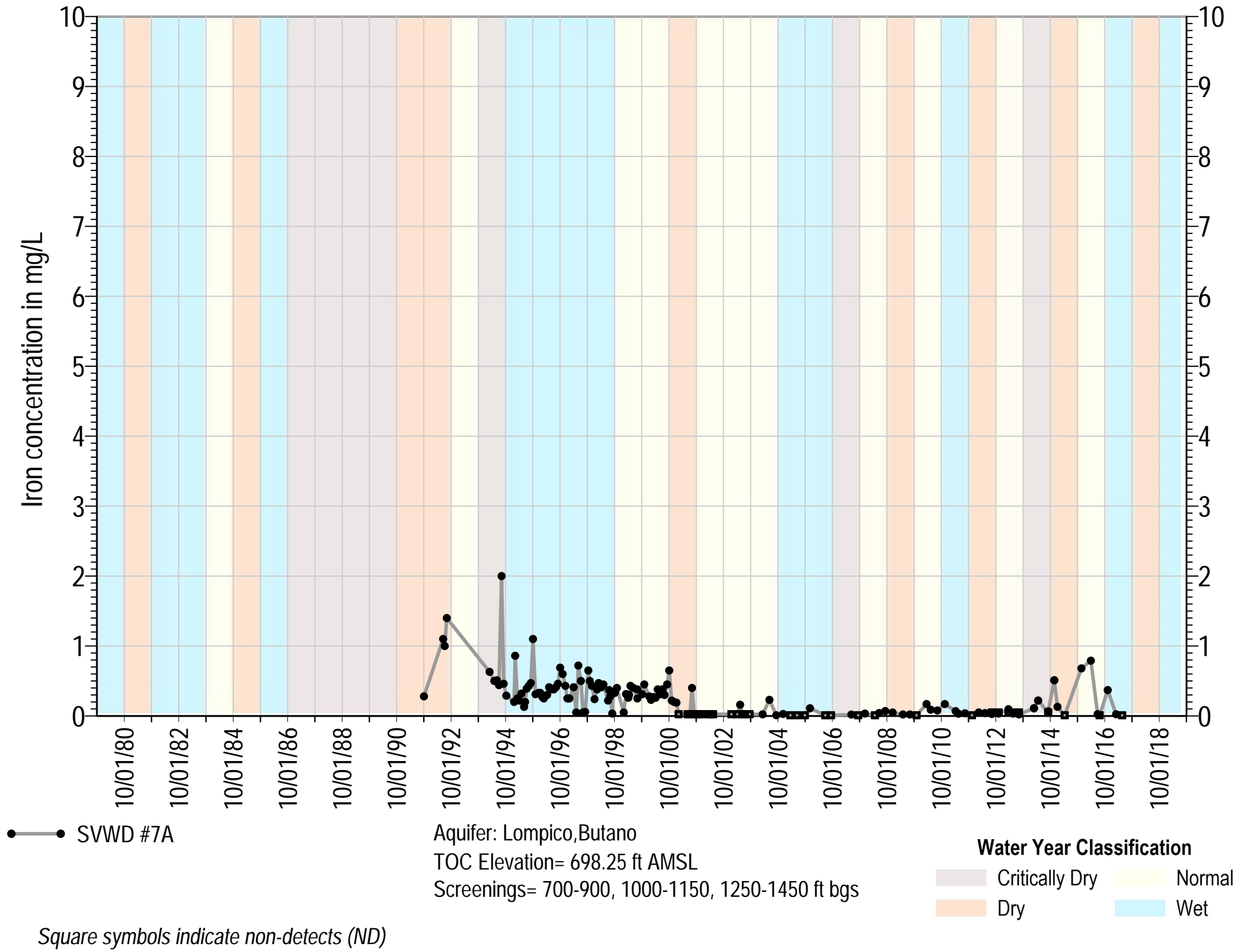
Water Year Classification

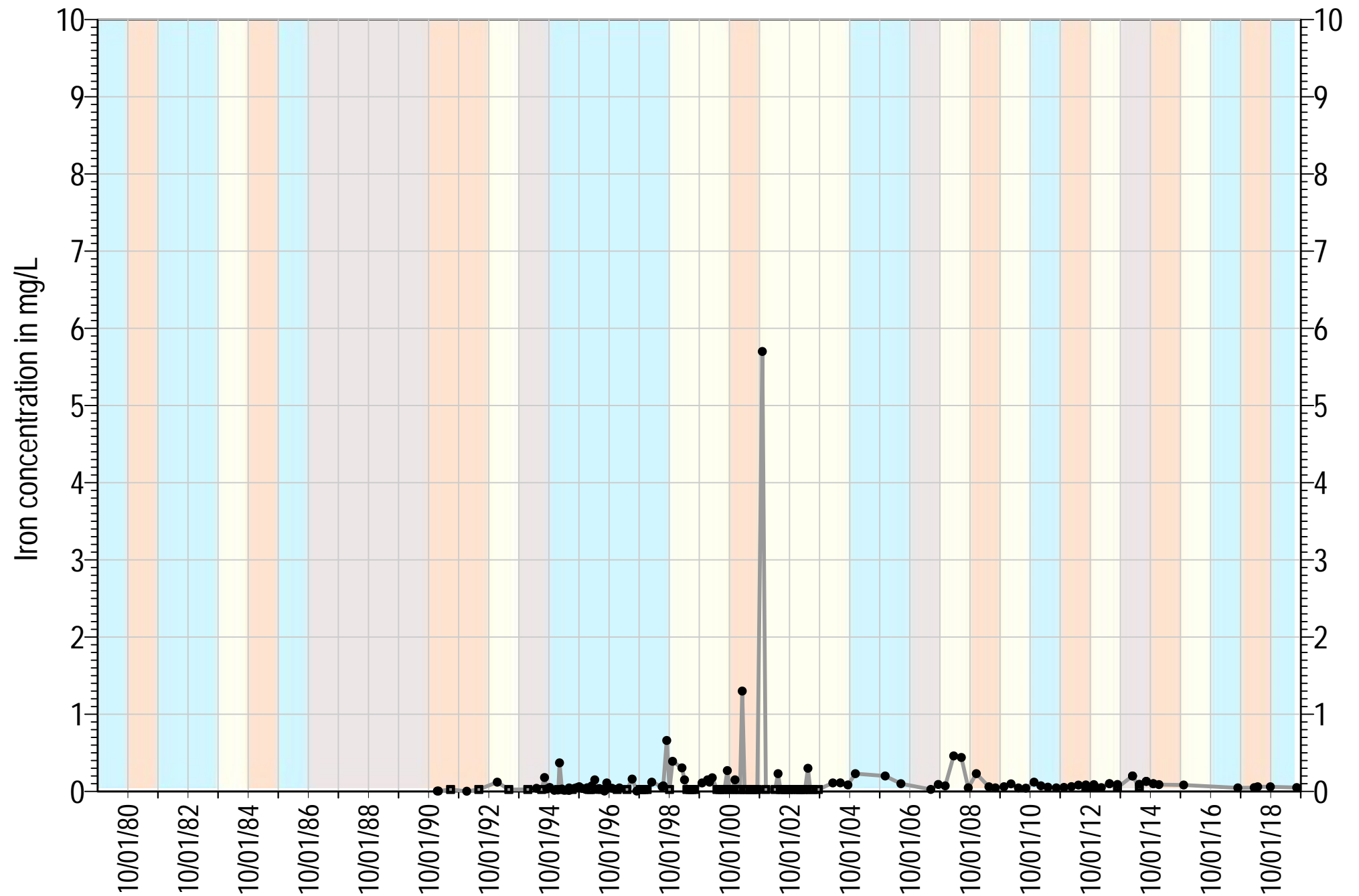
Critically Dry
 Normal
 Dry
 Wet

Square symbols indicate non-detects (ND)









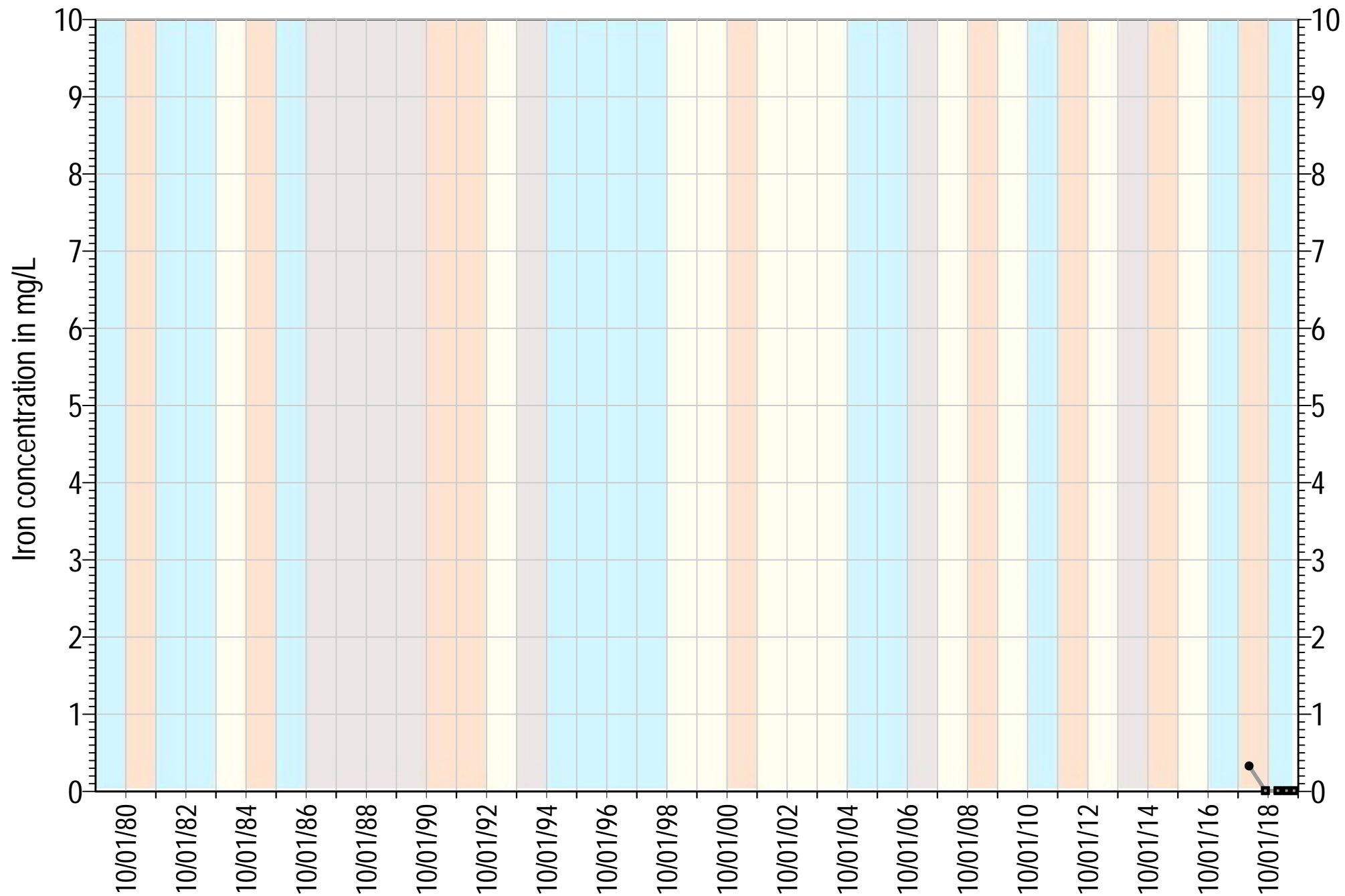
●—● SVWD #9

Aquifer: Monterey
 TOC Elevation= 528.14 ft AMSL
 Screenings= 155-195, 315-365 ft bgs

Water Year Classification

- Critically Dry
- Dry
- Normal
- Wet

Square symbols indicate non-detects (ND)



●—● SWWD Orchard Well

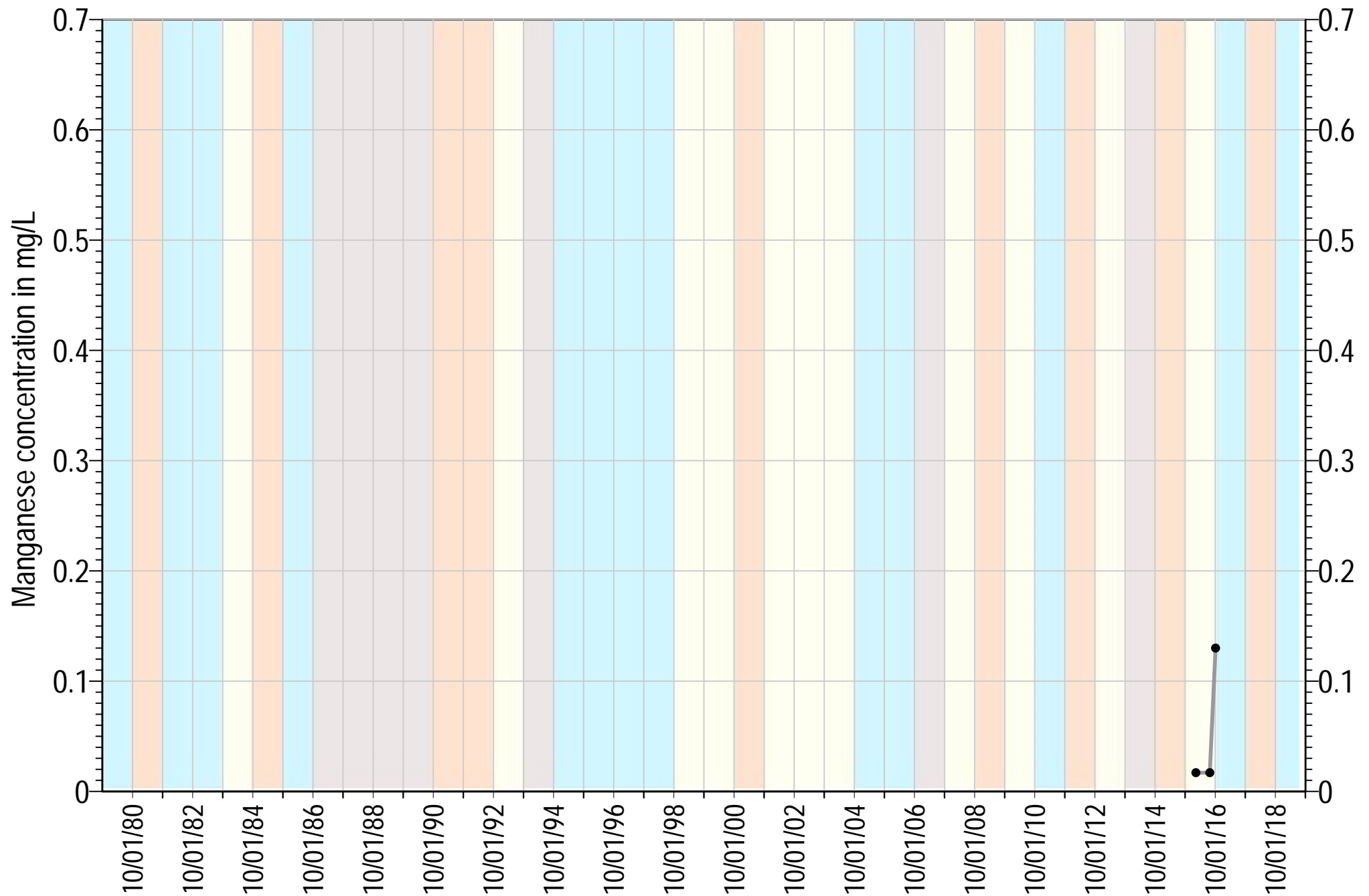
Aquifer: Lompico, Butano
 TOC Elevation= 723 ft AMSL
 Screenings= 705-784, 805-1063, 1084-1455 ft bgs

Water Year Classification

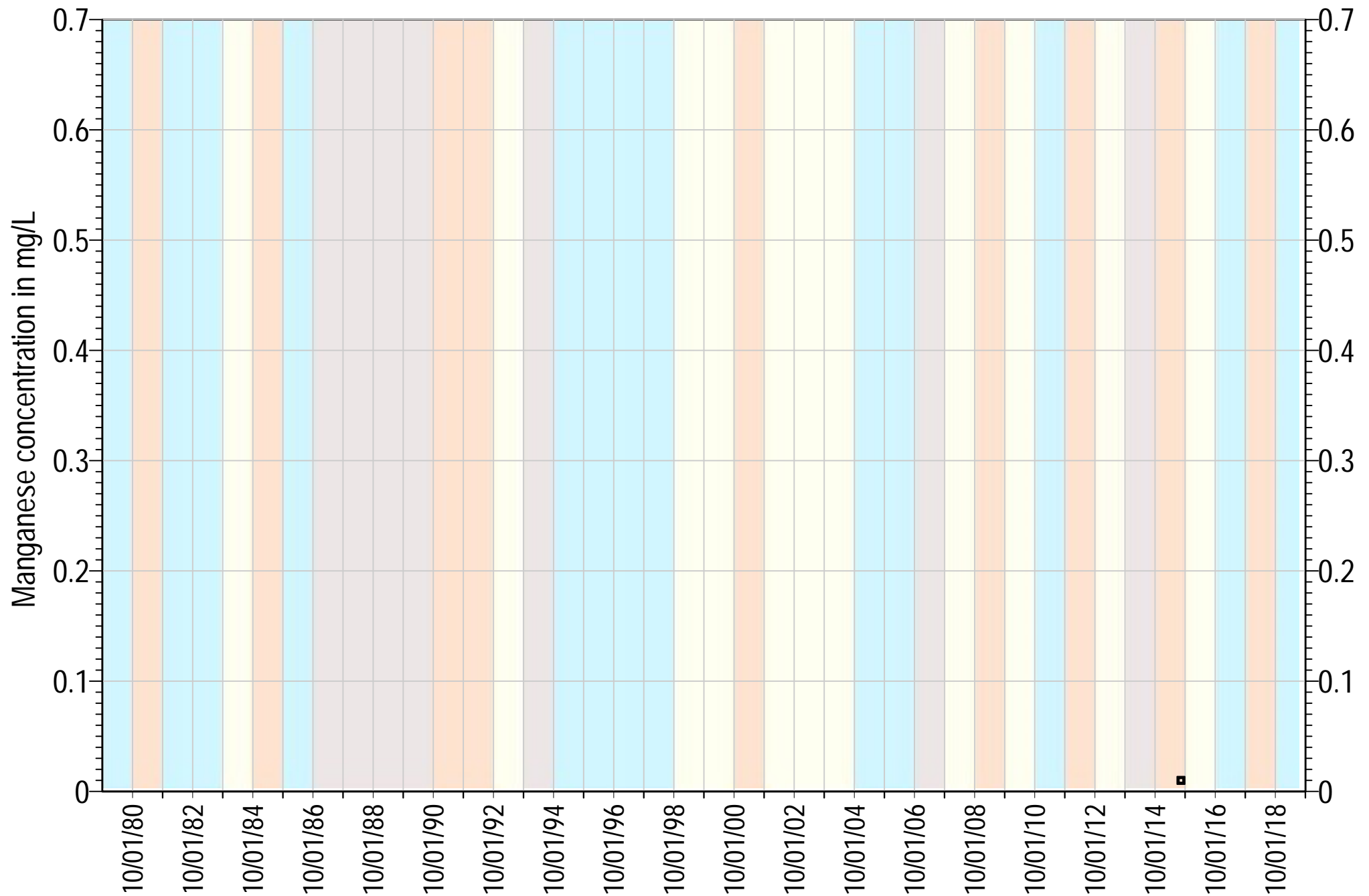
- Critically Dry
- Normal
- Dry
- Wet

Square symbols indicate non-detects (ND)

Manganese



Aquifer: Lompico
 TOC Elevation= 526.18 ft AMSL
 Screenings= 705-715, 810-850 ft bgs



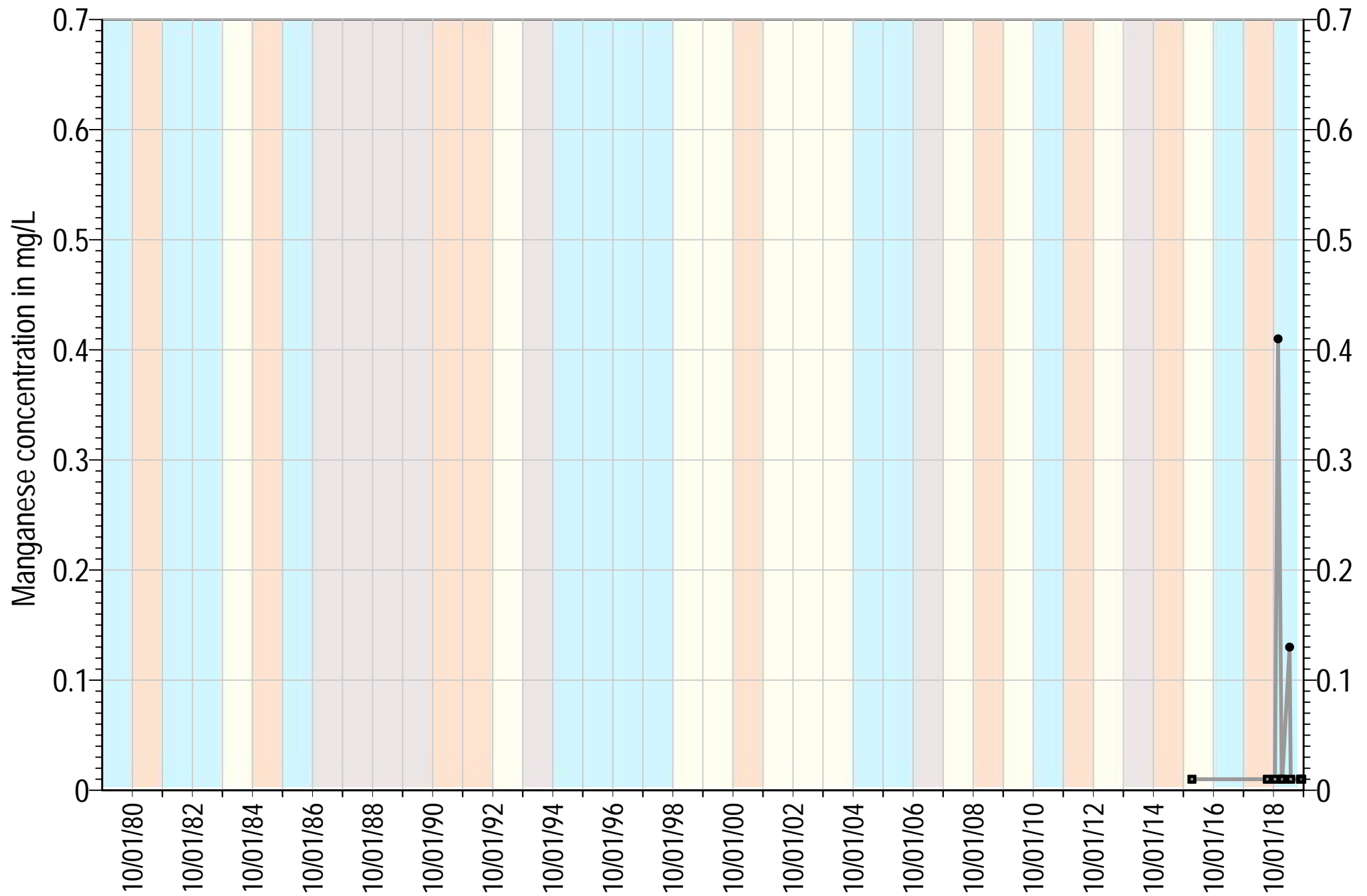
●—● Mount Hermon #1

Aquifer: Santa Margarita, Lompico
 TOC Elevation= 722.01 ft AMSL
 Screenings= 255-265, 285-395, 435-495 ft bgs

Water Year Classification

- Critically Dry
- Dry
- Normal
- Wet

Square symbols indicate non-detects (ND)



●—● Mount Hermon #2

Aquifer: Lompico

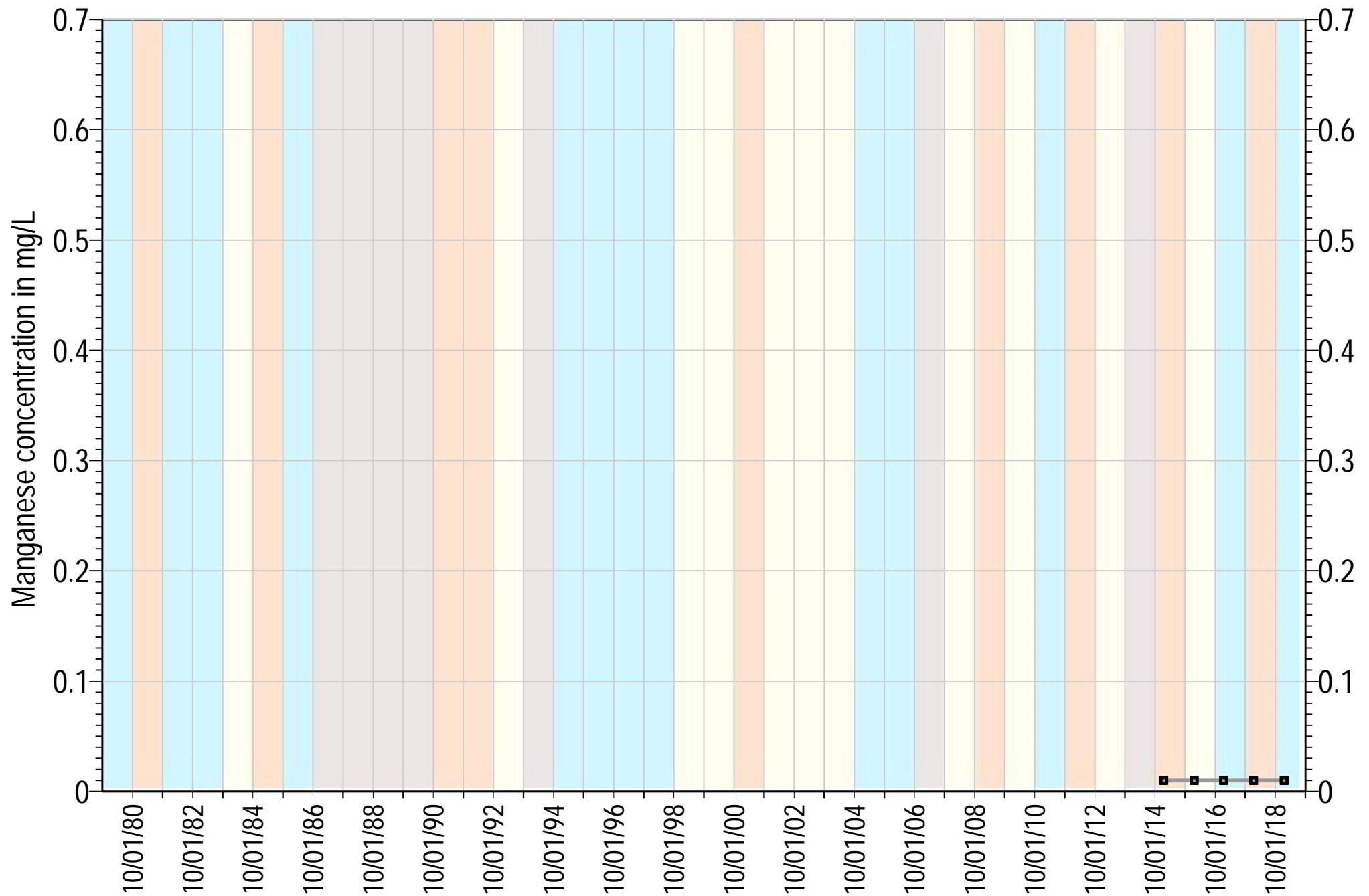
TOC Elevation= 739.9 ft AMSL

Screenings= 290-300, 400-415, 430-460, 490-590, 600-725

Water Year Classification

- Critically Dry
- Normal
- Dry
- Wet

Square symbols indicate non-detects (ND)



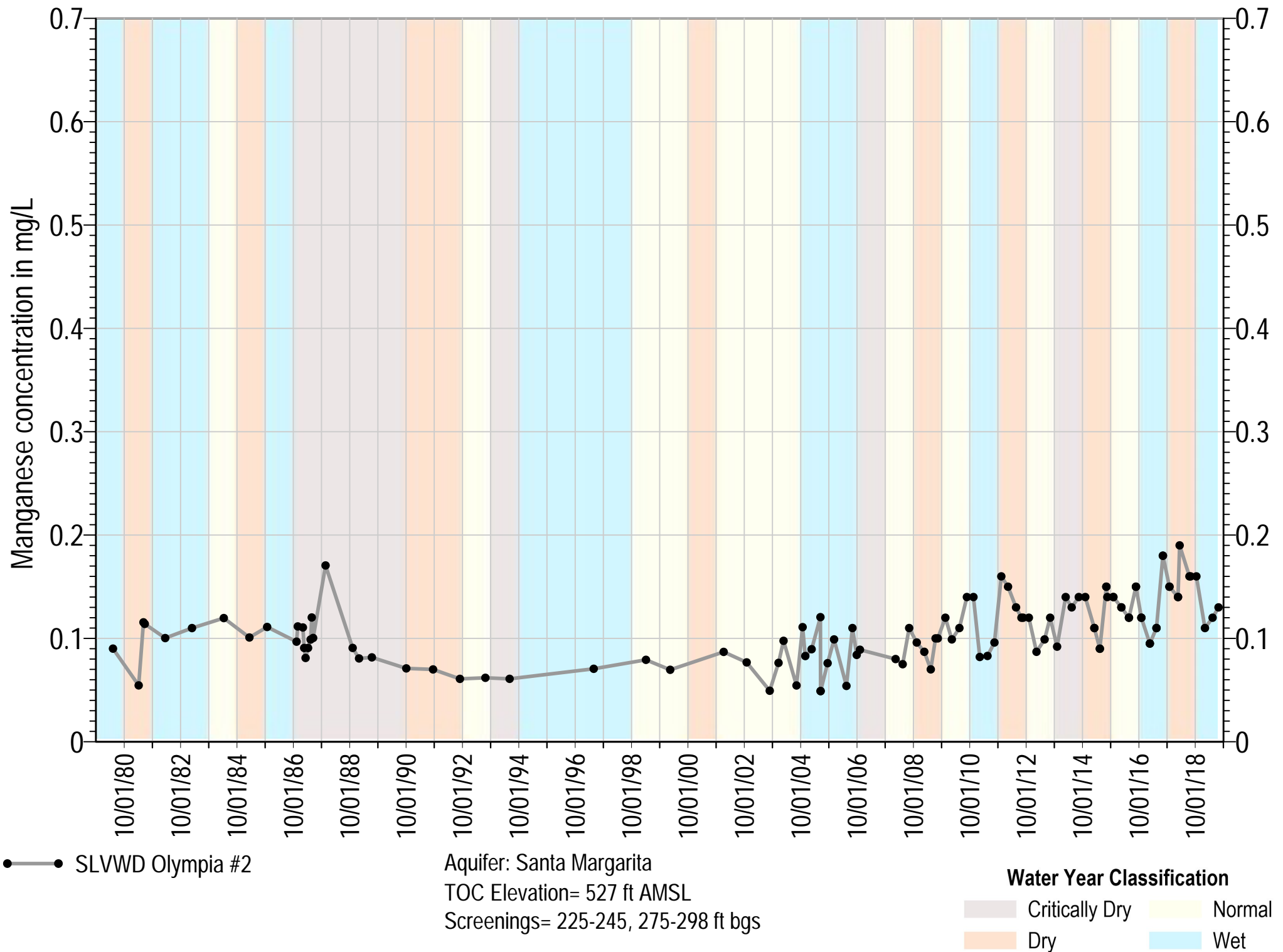
●—● Mount Hermon #3

Aquifer: Lompico
 TOC Elevation= 584 ft AMSL
 Screenings= 680-800, 860-980 ft bgs

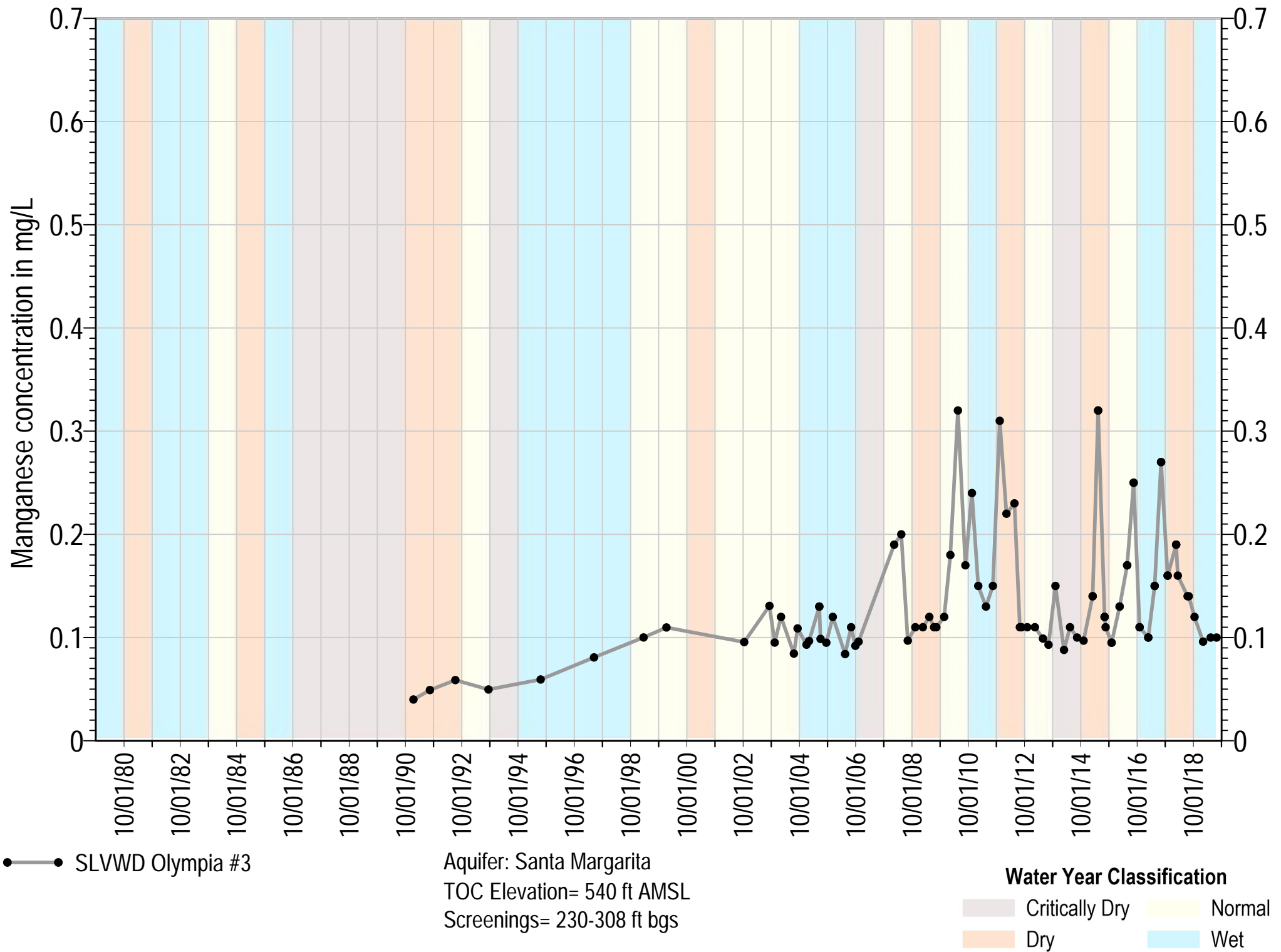
Water Year Classification

- Critically Dry
- Normal
- Dry
- Wet

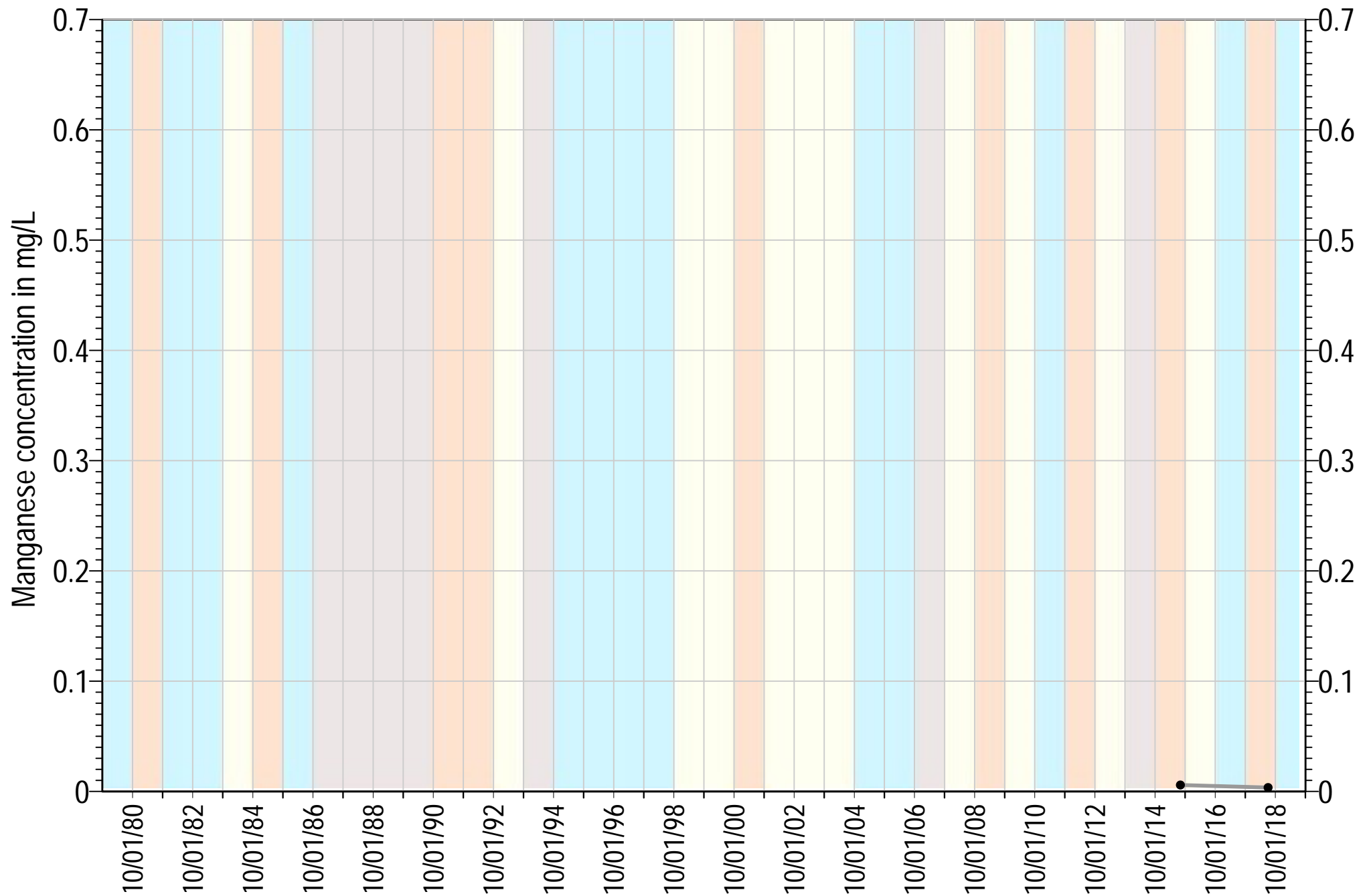
Square symbols indicate non-detects (ND)



Square symbols indicate non-detects (ND)



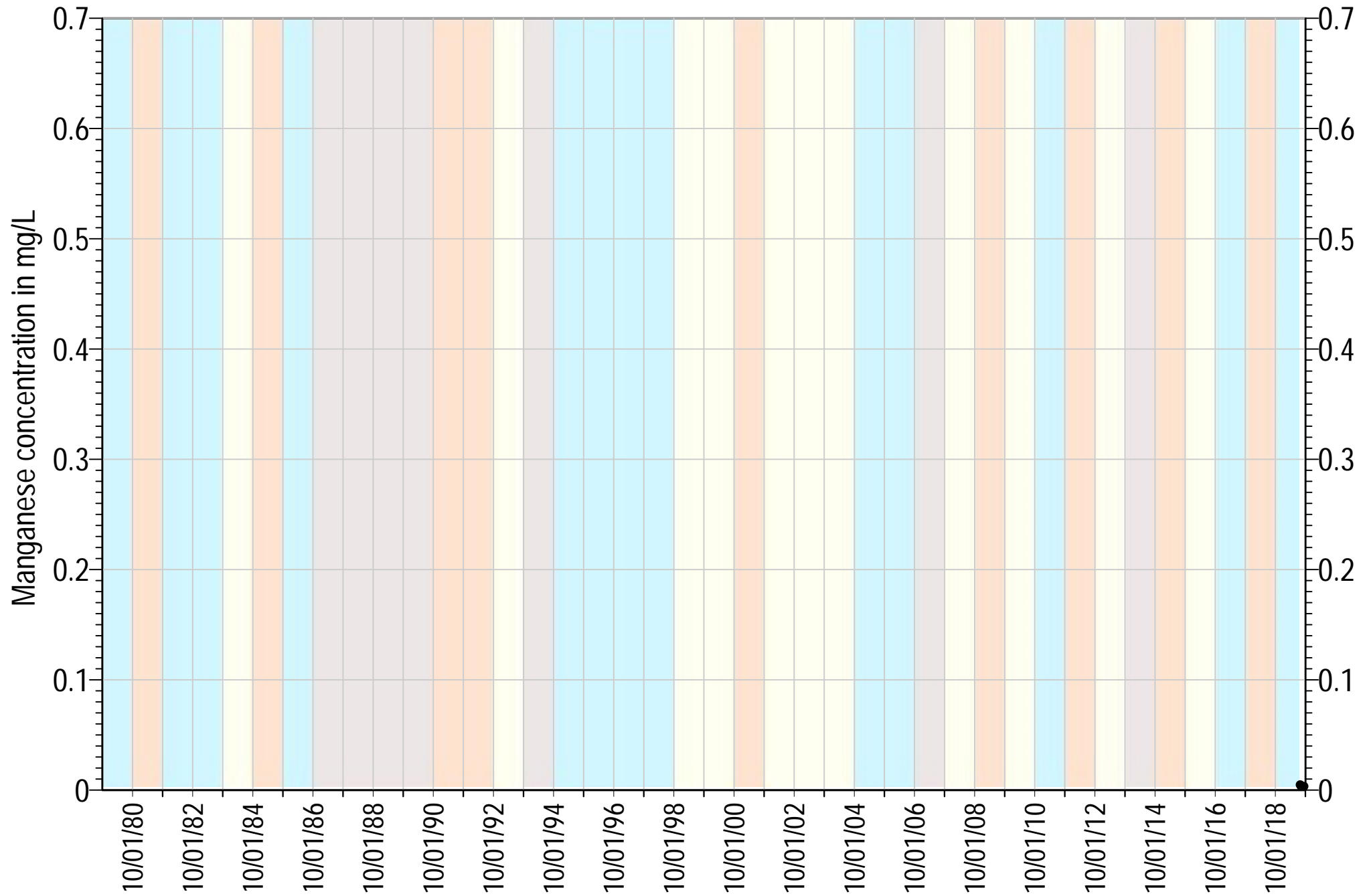
Square symbols indicate non-detects (ND)



● SLVWD Pasatiempo #5 (New Probation) Aquifer: Santa Margarita, Monterey
 TOC Elevation= 750 ft AMSL
 Screenings= 265-290, 343-363, 380-394 ft bgs

Water Year Classification
 Critically Dry (grey) Normal (yellow)
 Dry (orange) Wet (cyan)

Square symbols indicate non-detects (ND)



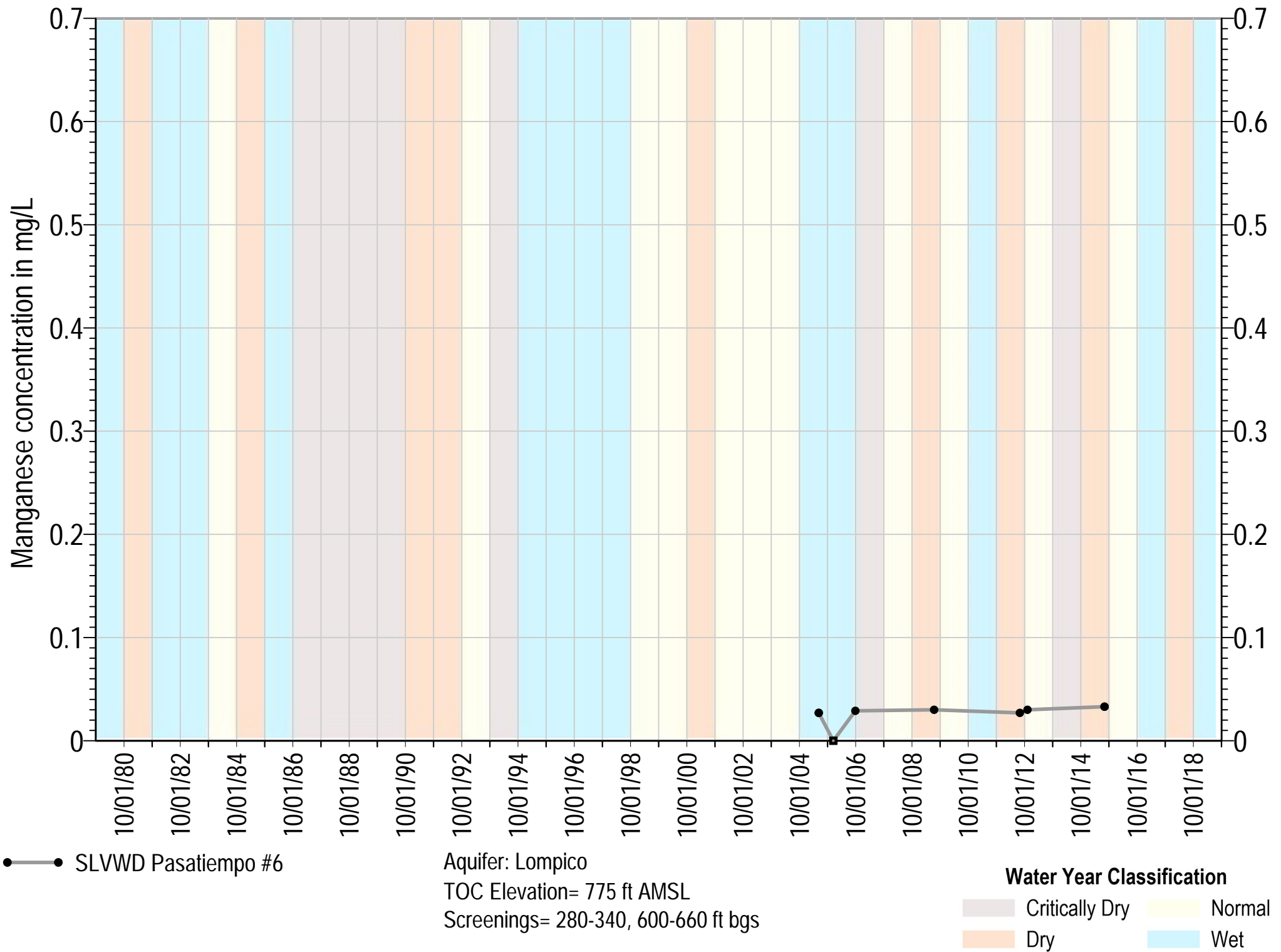
● SLVWD Pasatiempo #5A

Aquifer: Lompico
 TOC Elevation= 757 ft AMSL
 Screenings= 400-700 ft bgs

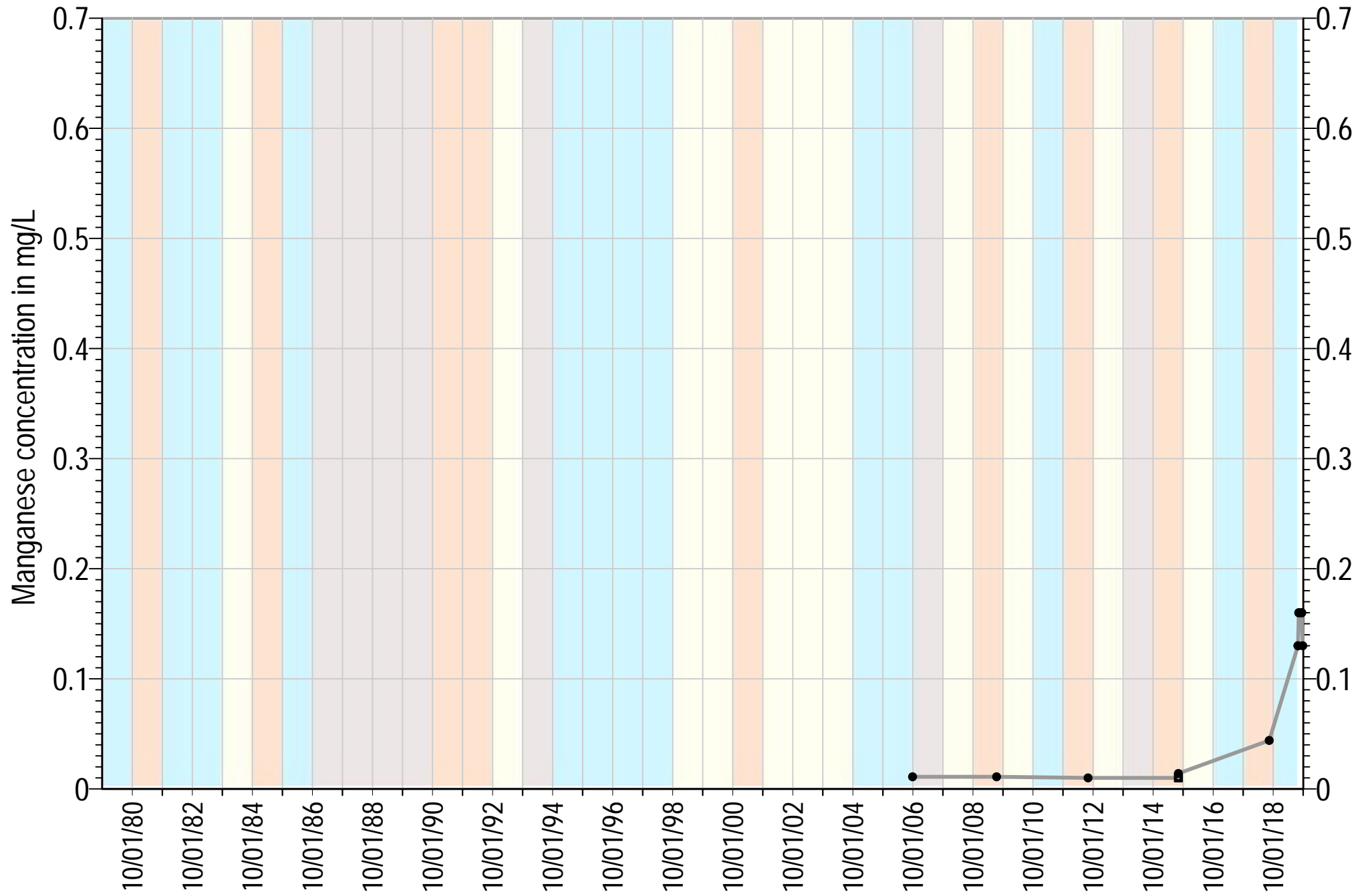
Water Year Classification

- Critically Dry
- Normal
- Dry
- Wet

Square symbols indicate non-detects (ND)



Square symbols indicate non-detects (ND)



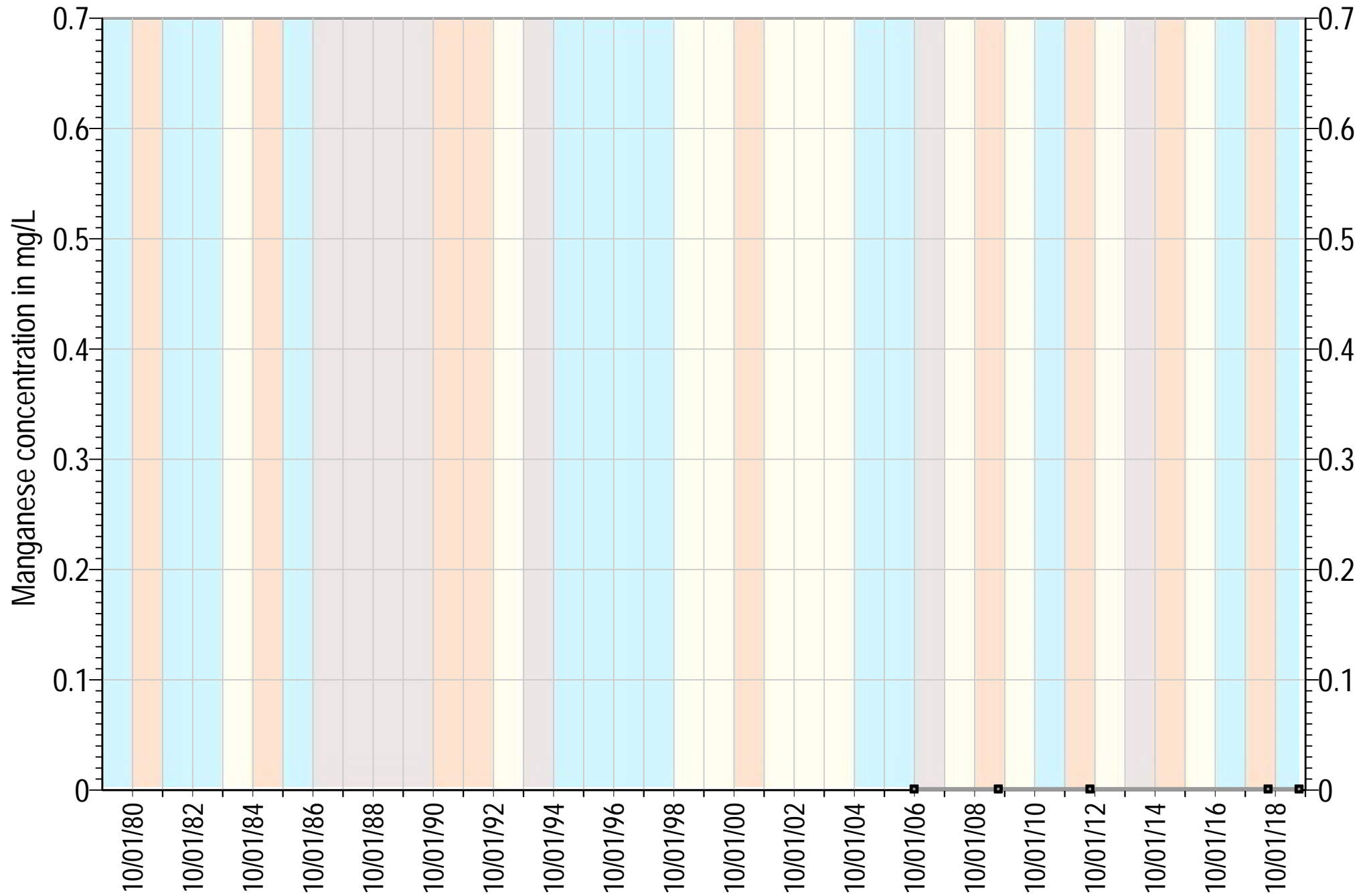
● SLVWD Pasatiempo #7

Aquifer: Lompico
 TOC Elevation= 739 ft AMSL
 Screenings= 495-525, 600-660 ft bgs

Water Year Classification

■ Critically Dry	■ Normal
■ Dry	■ Wet

Square symbols indicate non-detects (ND)



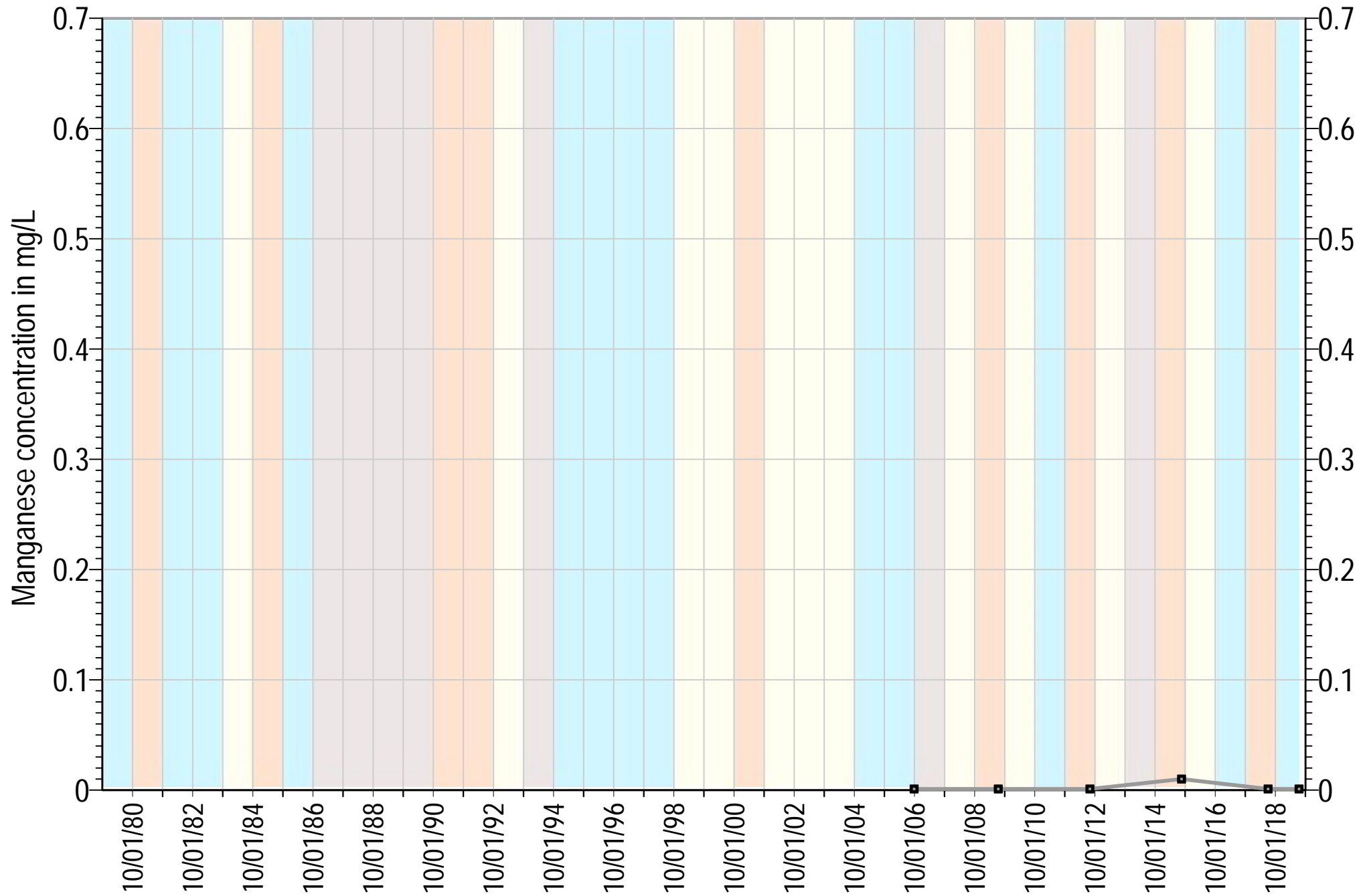
● SLVWD Quail #4A

Aquifer: Santa Margarita
 TOC Elevation= 732 ft AMSL
 Screenings= 180-250 ft bgs

Water Year Classification

- Critically Dry
- Dry
- Normal
- Wet

Square symbols indicate non-detects (ND)



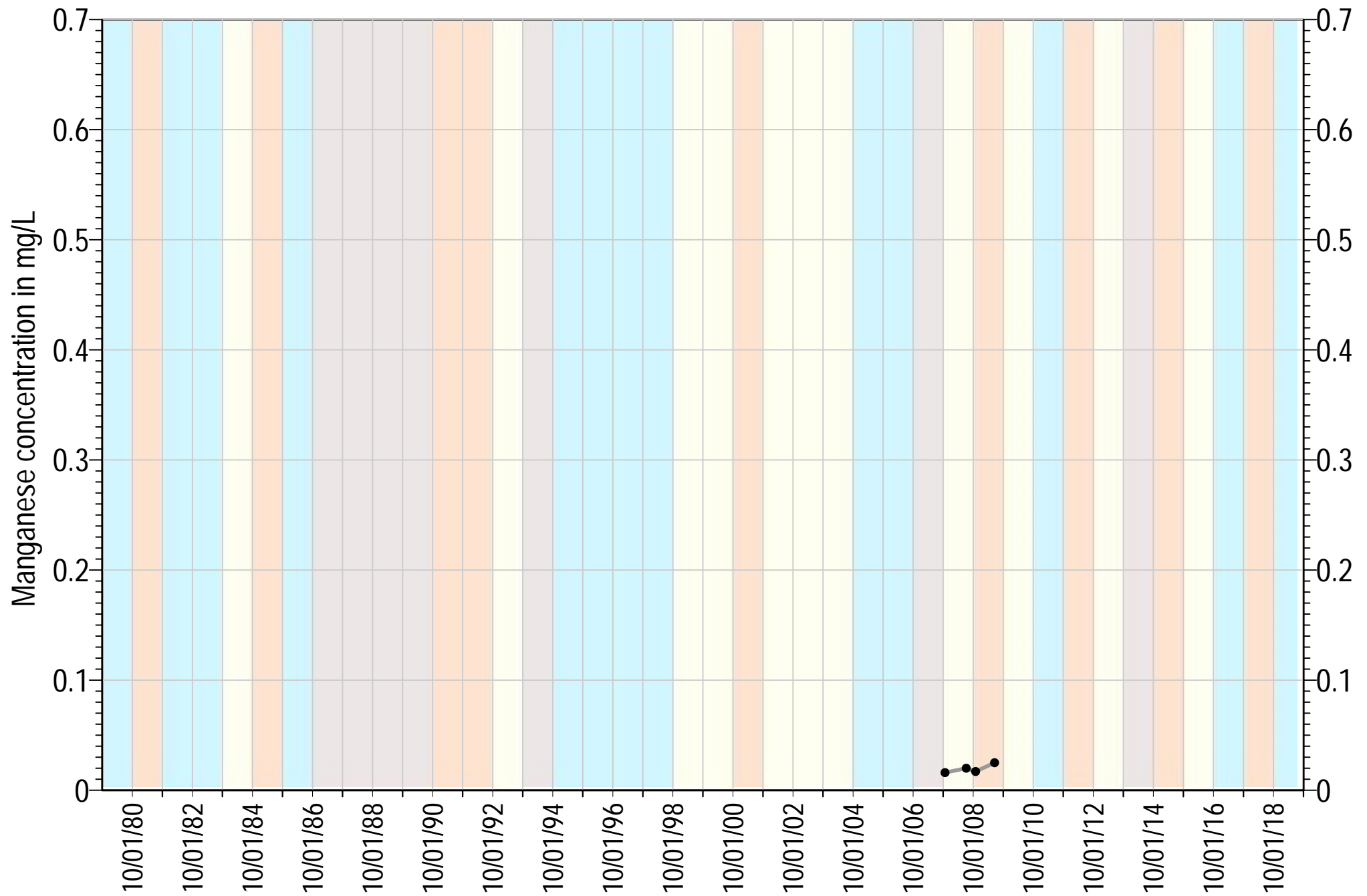
●—● SLVWD Quail #5A

Aquifer: Santa Margarita
 TOC Elevation= 519 ft AMSL
 Screenings= 124-164 ft bgs

Water Year Classification

- Critically Dry
- Normal
- Dry
- Wet

Square symbols indicate non-detects (ND)



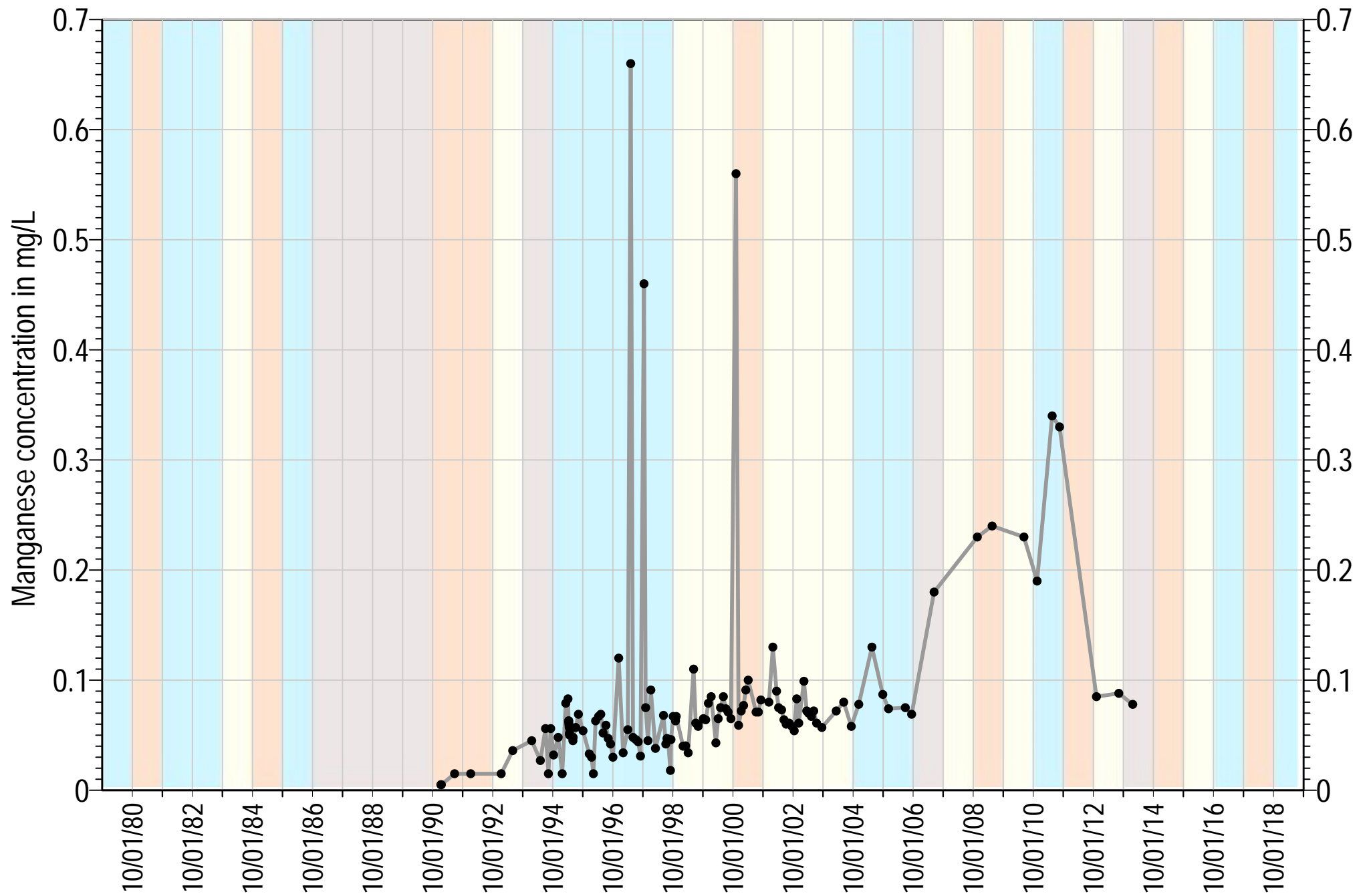
●—● SVPLAZA-MW2

Aquifer: Lompico
 TOC Elevation= 510.02 ft AMSL
 Screenings= 192-222 ft bgs

Water Year Classification

- Critically Dry
- Normal
- Dry
- Wet

Square symbols indicate non-detects (ND)



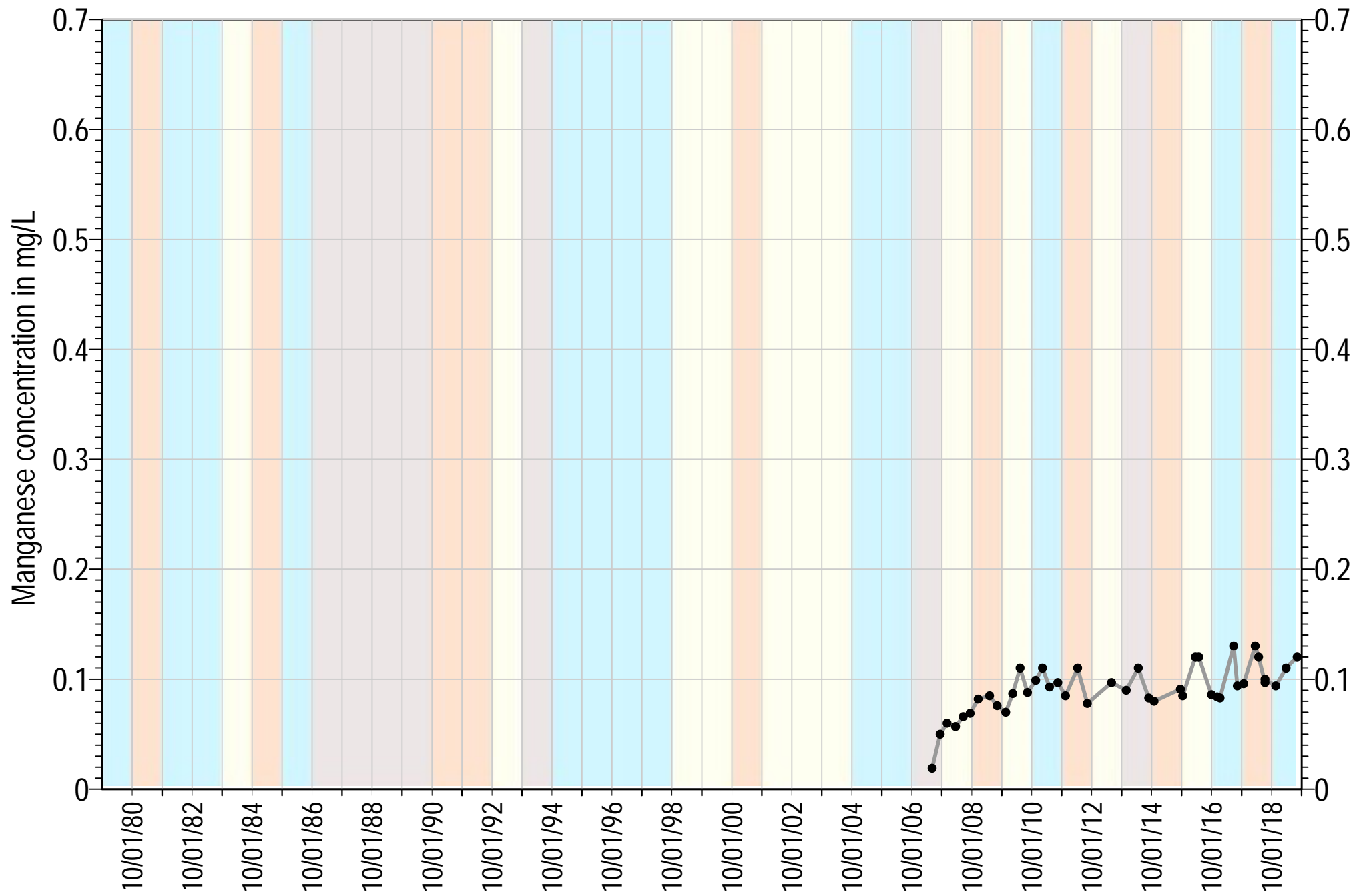
●—● SVWD #10

Aquifer: Lompico
 TOC Elevation= 510.85 ft AMSL
 Screenings= 190-220, 240-270, 325-355 ft bgs

Water Year Classification

- Critically Dry
- Normal
- Dry
- Wet

Square symbols indicate non-detects (ND)



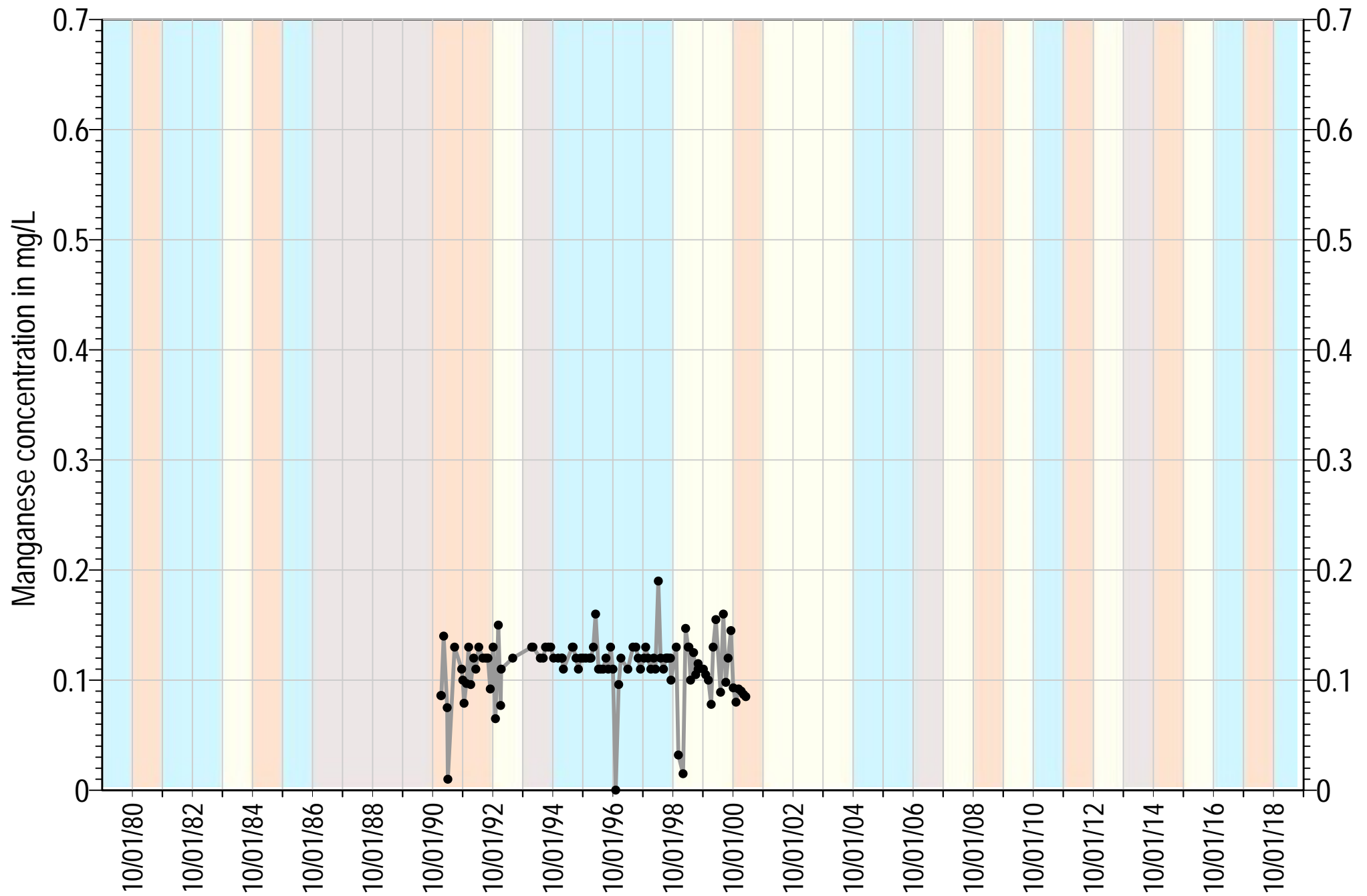
●—● SVWD #10A

Aquifer: Lompico
 TOC Elevation= 512 ft AMSL
 Screenings= 282-382, 403-453 ft bgs

Water Year Classification

- Critically Dry
- Dry
- Normal
- Wet

Square symbols indicate non-detects (ND)



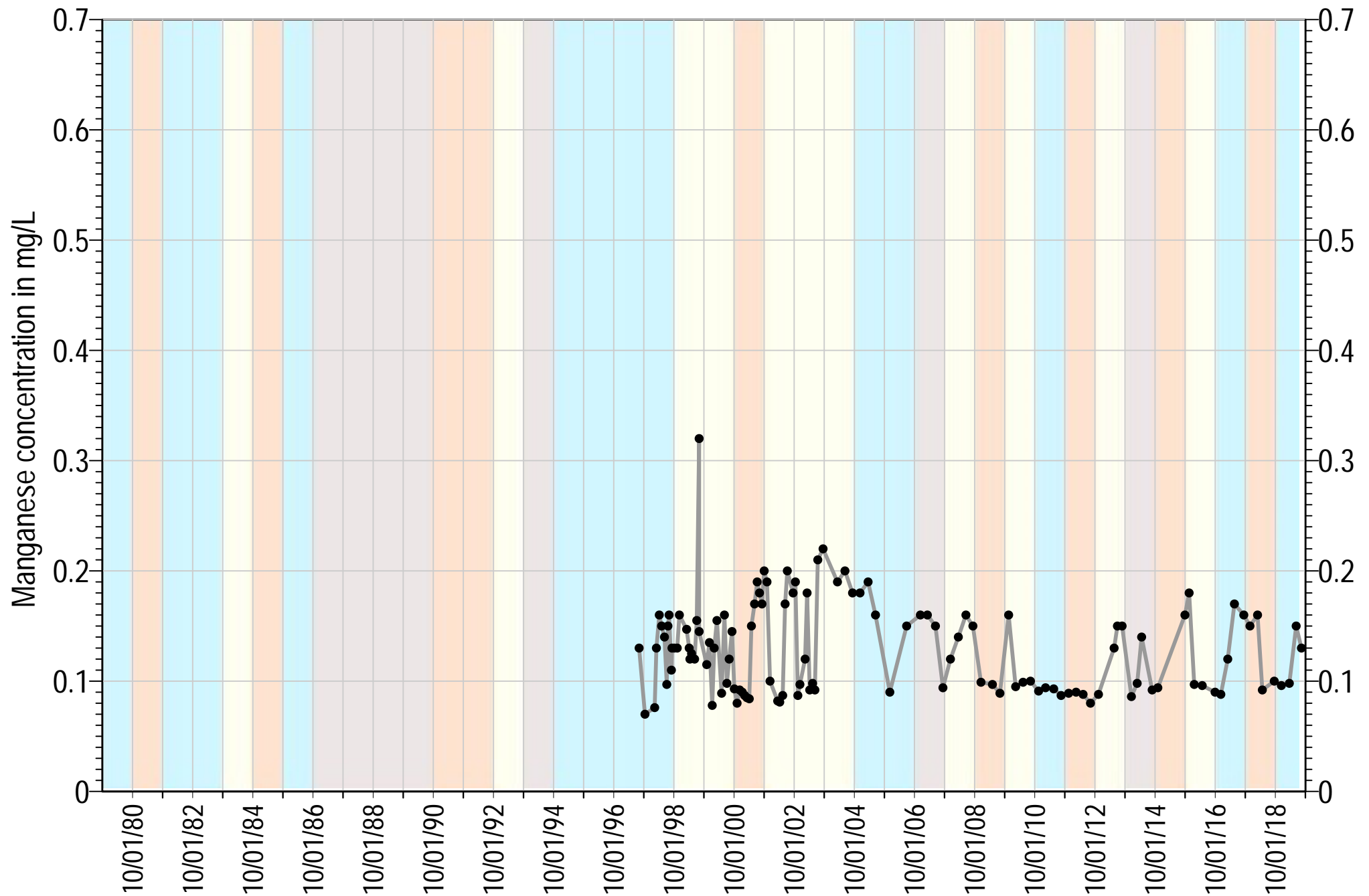
●—● SVWD #11

Aquifer: Lompico
 TOC Elevation= 582.6 ft AMSL
 Screenings= 330-360, 420-520, 540-570 ft bgs

Water Year Classification

- Critically Dry
- Dry
- Normal
- Wet

Square symbols indicate non-detects (ND)



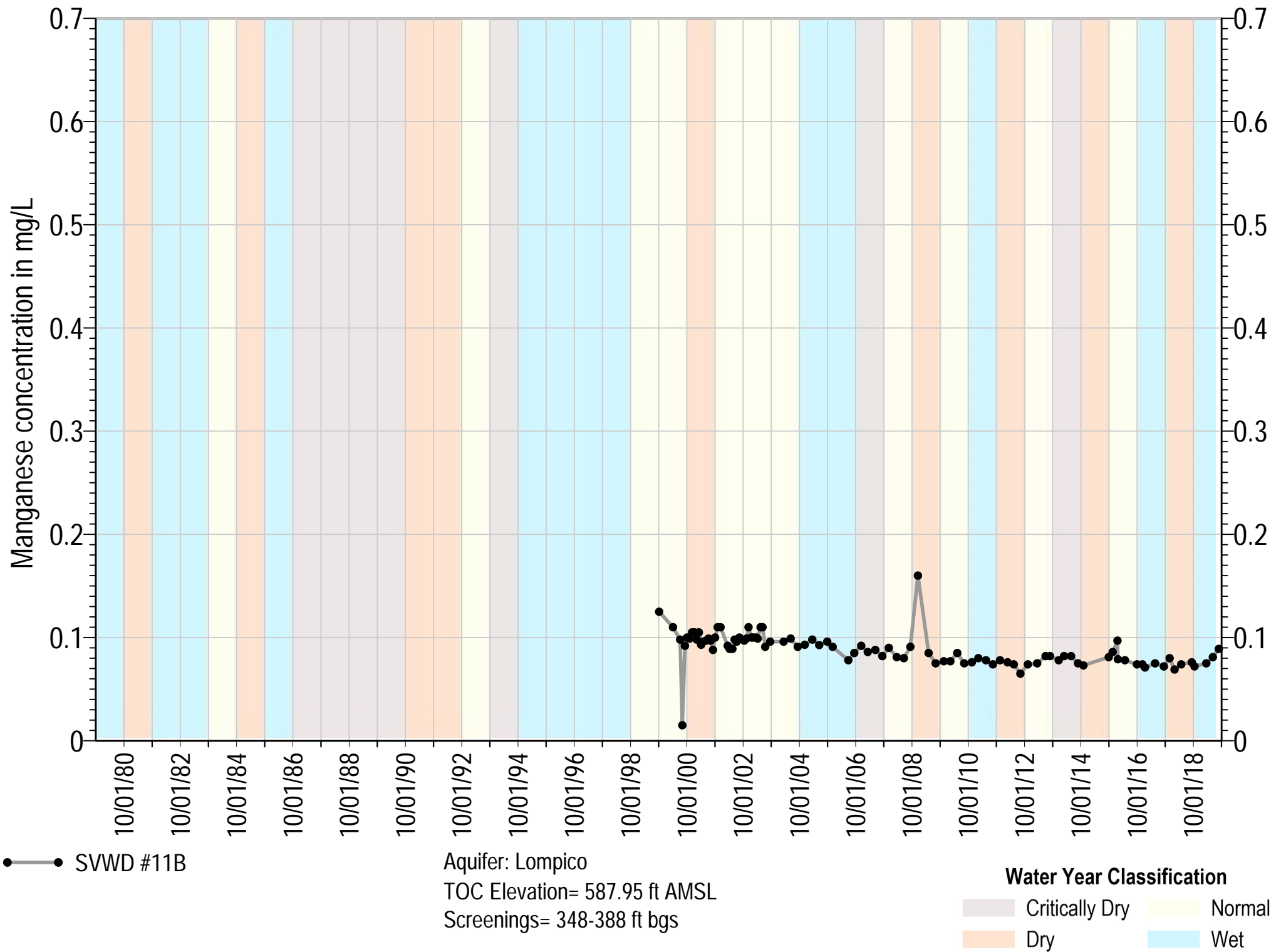
●—● SWWD #11A

Aquifer: Lompico
 TOC Elevation= 602.6 ft AMSL
 Screenings= 399-419, 459-469, 495-515 ft bgs

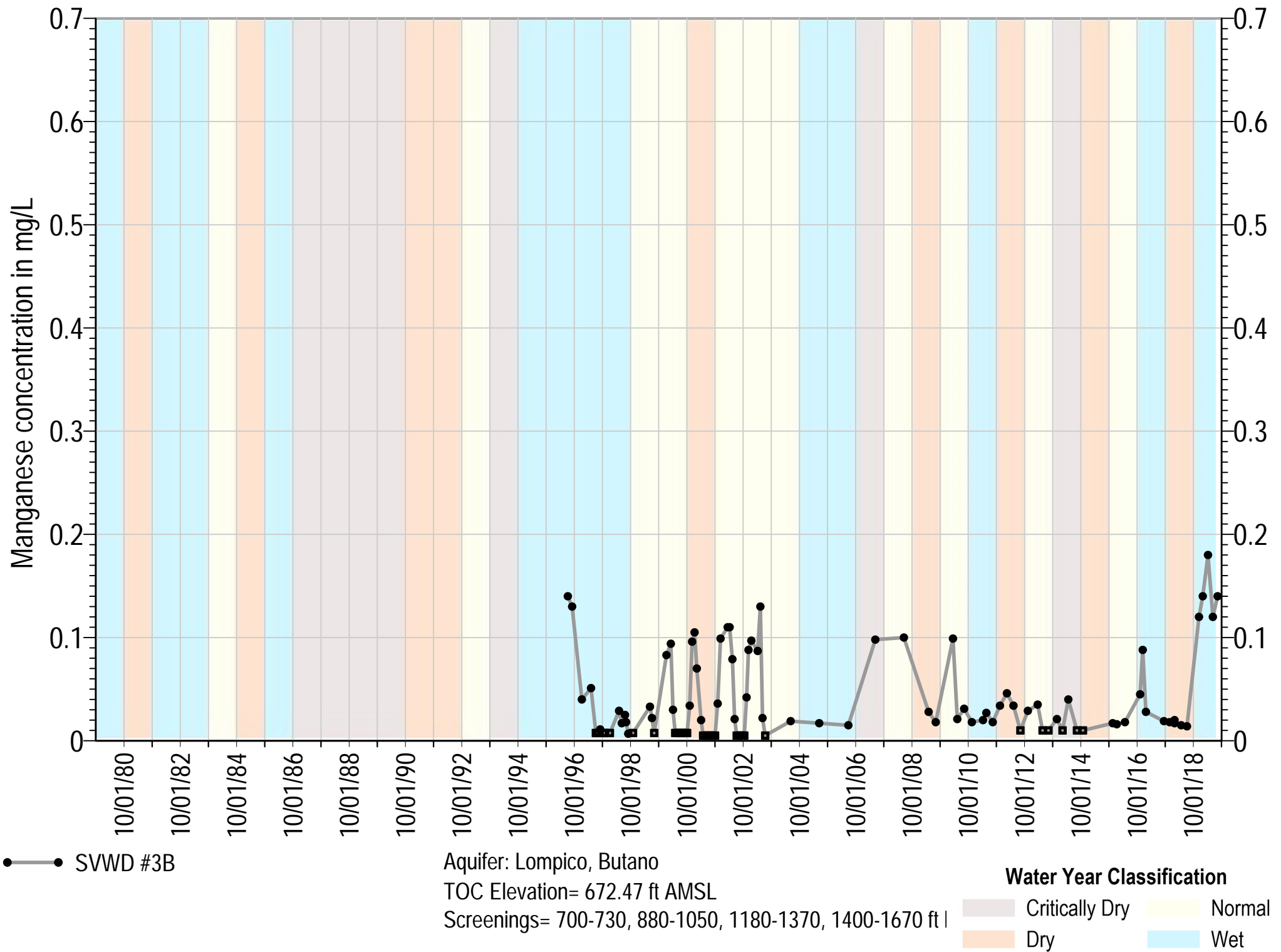
Water Year Classification

- Critically Dry
- Normal
- Dry
- Wet

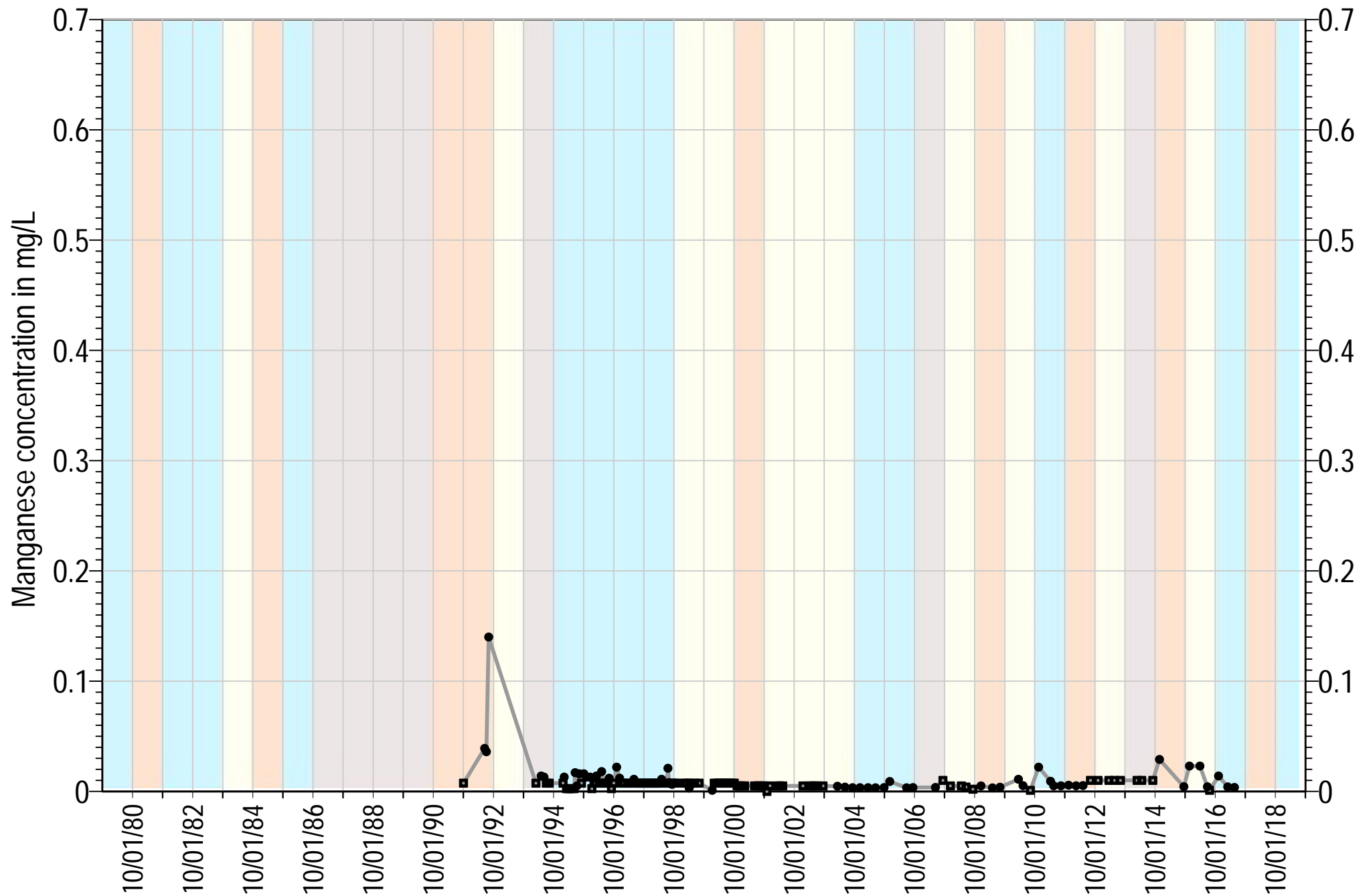
Square symbols indicate non-detects (ND)



Square symbols indicate non-detects (ND)



Square symbols indicate non-detects (ND)



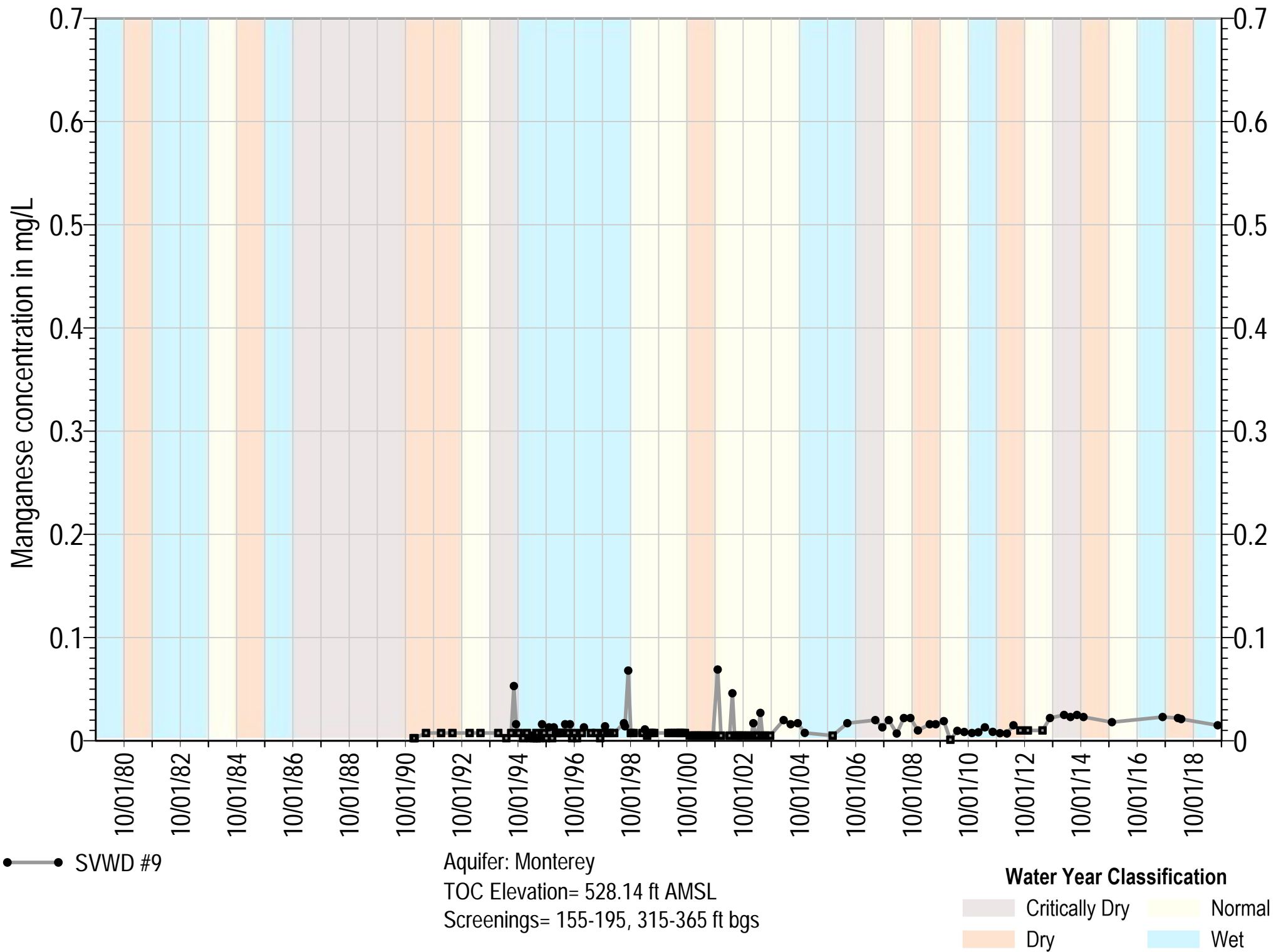
● SVWD #7A

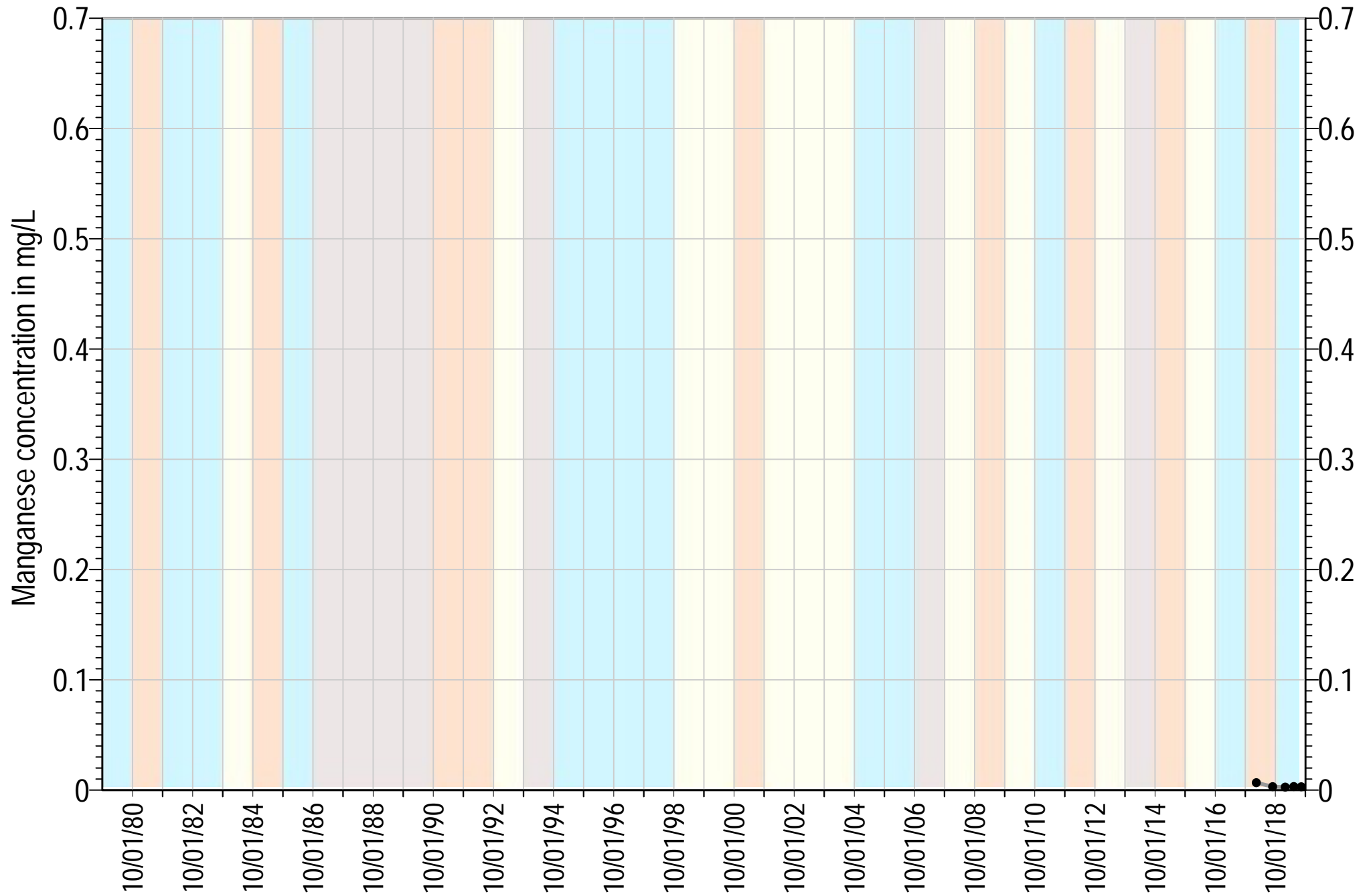
Aquifer: Lompico, Butano
 TOC Elevation= 698.25 ft AMSL
 Screenings= 700-900, 1000-1150, 1250-1450 ft bgs

Water Year Classification

- Critically Dry
- Dry
- Normal
- Wet

Square symbols indicate non-detects (ND)





●—● SVWD Orchard Well

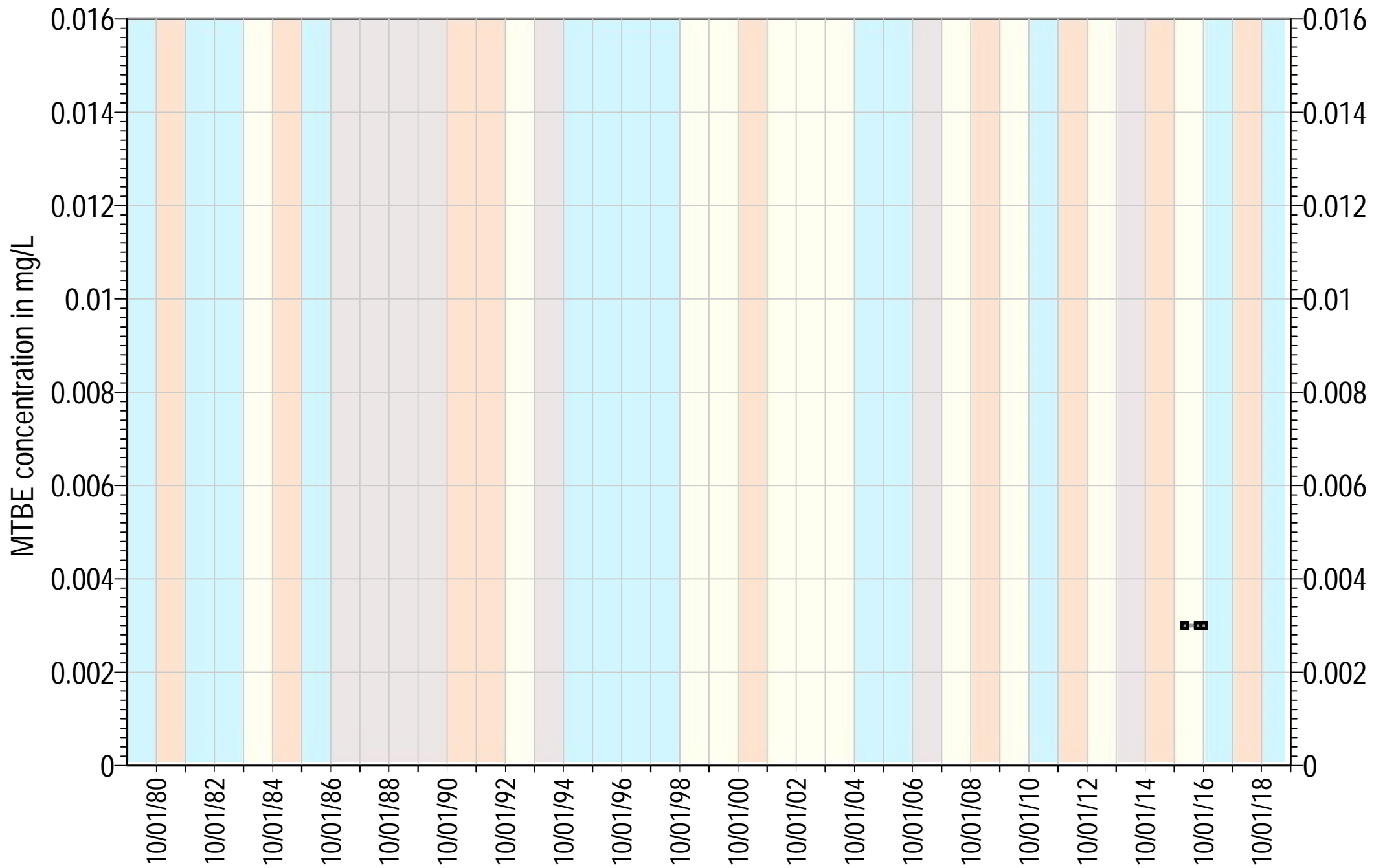
Aquifer: Lompico, Butano
 TOC Elevation= 723 ft AMSL
 Screenings= 705-784, 805-1063, 1084-1455 ft bgs

Water Year Classification

- Critically Dry
- Normal
- Dry
- Wet

Square symbols indicate non-detects (ND)

MTBE



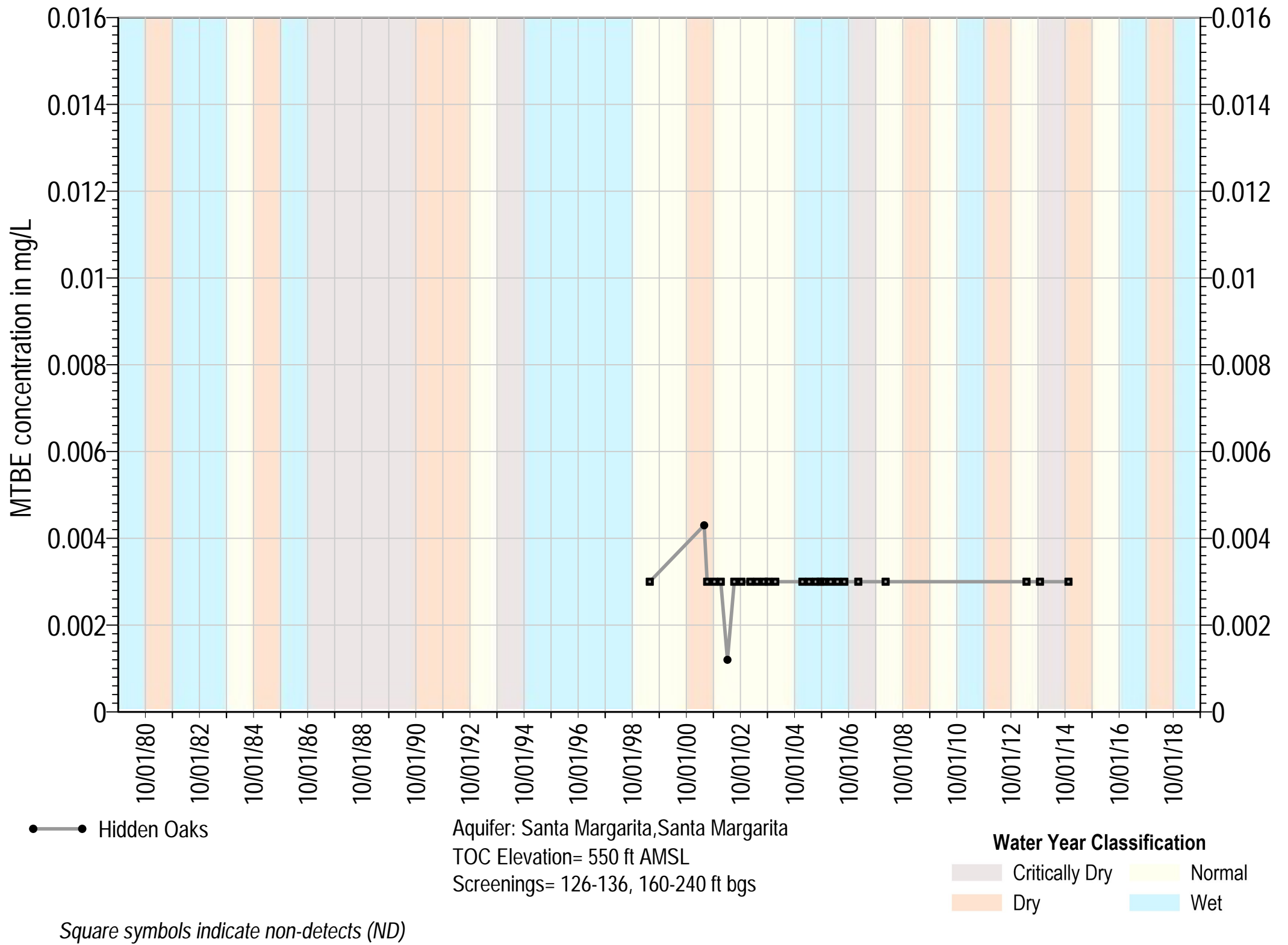
● AB303 MW-2

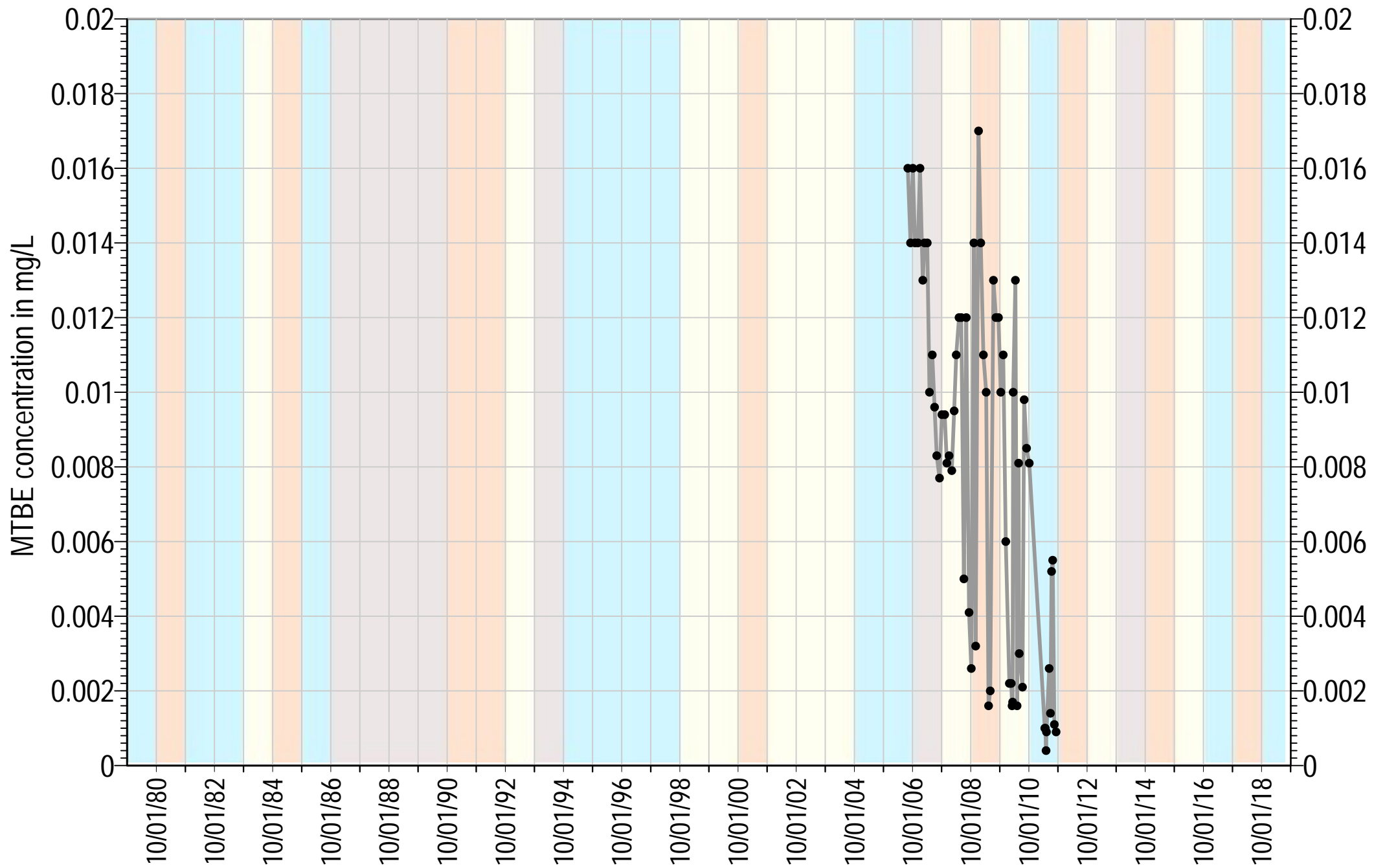
Aquifer: Lompico
 TOC Elevation= 526.18 ft AMSL
 Screenings= 705-715, 810-850 ft bgs

Water Year Classification

- Critically Dry
- Dry
- Normal
- Wet

Square symbols indicate non-detects (ND)





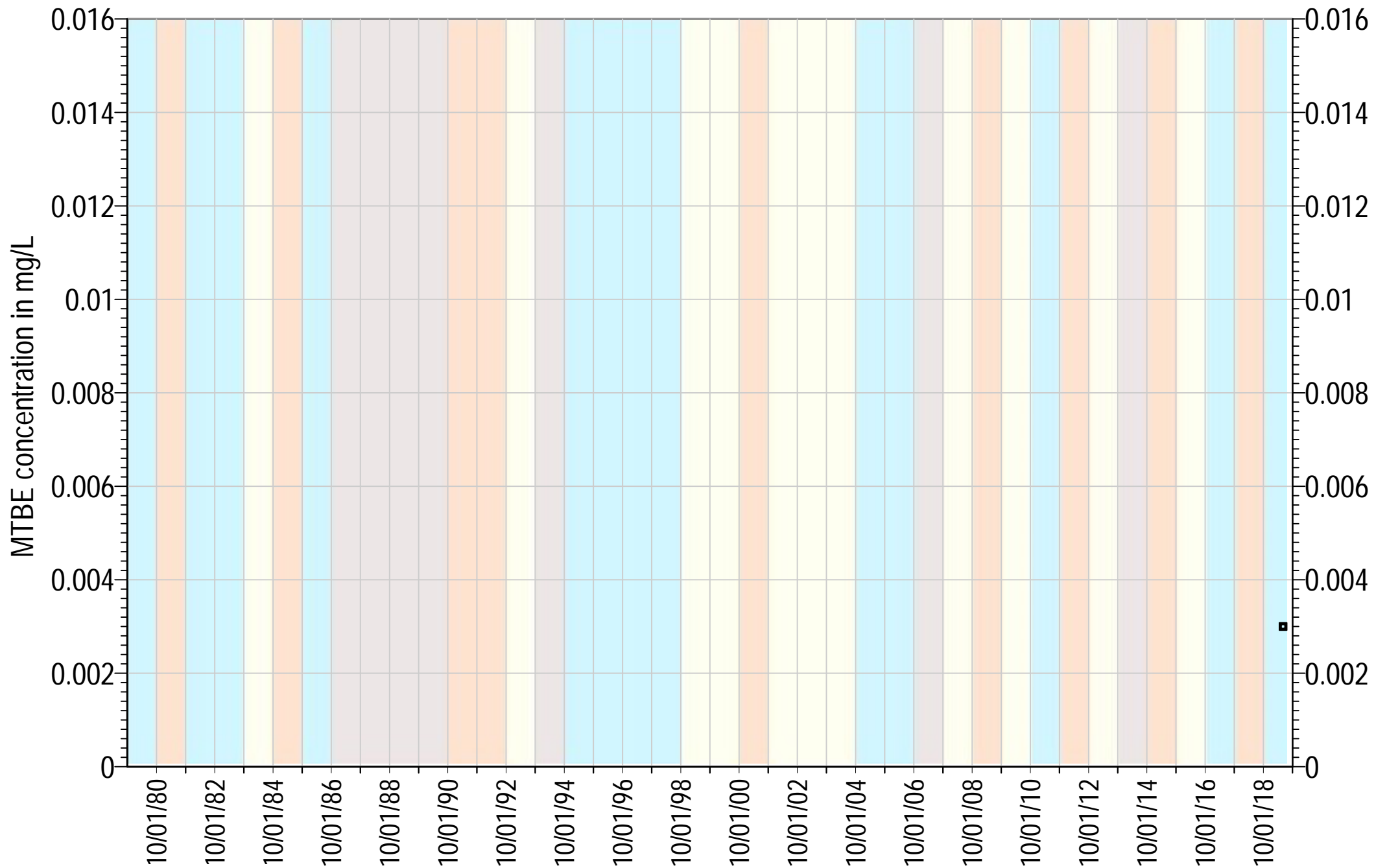
●—● Manana #2

Aquifer: Santa Margarita, Lompico
 TOC Elevation= 516 ft AMSL
 Screenings= 156-196, 236-276, 306-320 ft bgs

Water Year Classification

- Critically Dry
- Dry
- Normal
- Wet

Square symbols indicate non-detects (ND)



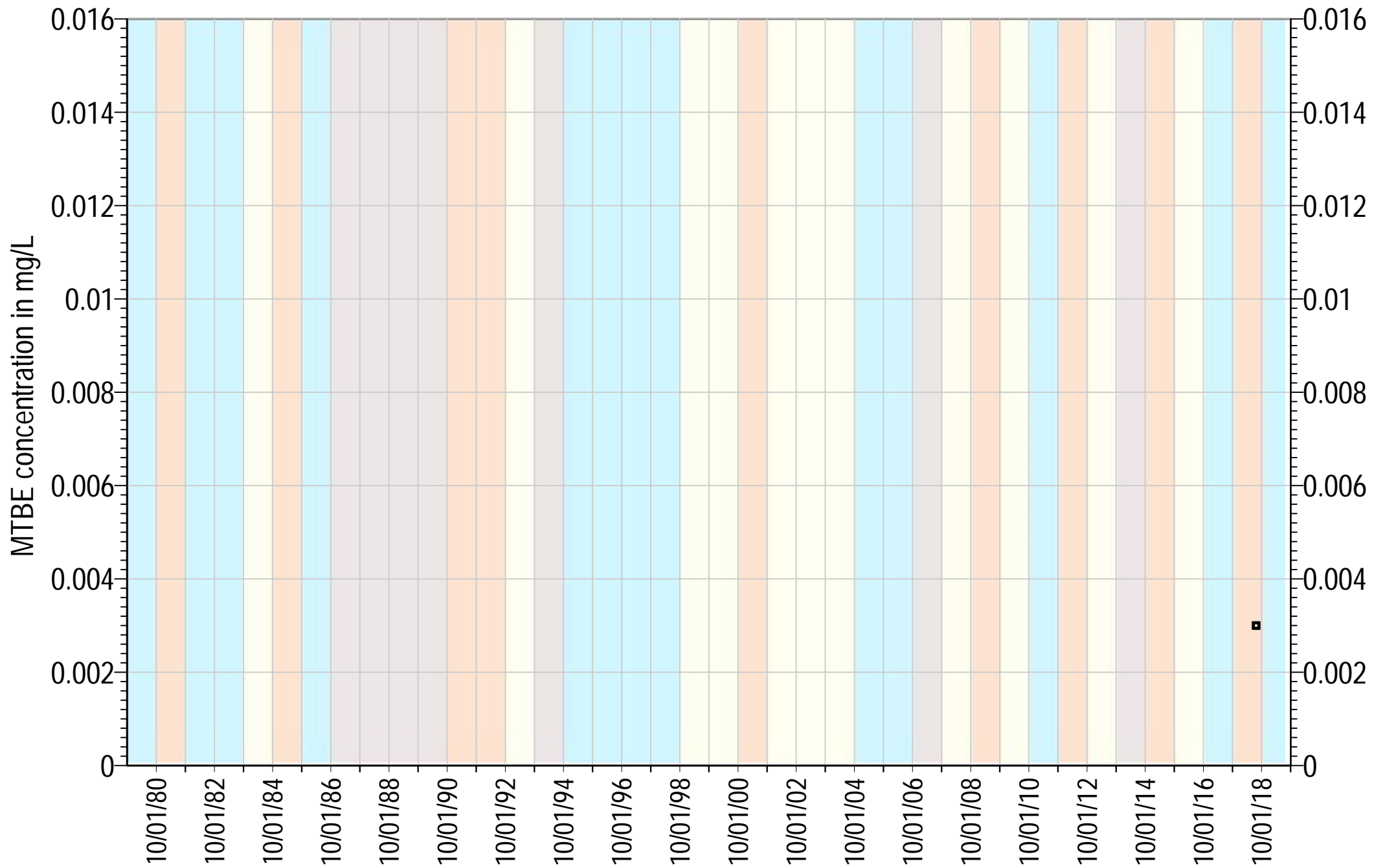
● Mount Hermon #1

Aquifer: Santa Margarita, Lompico
 TOC Elevation= 722.01 ft AMSL
 Screenings= 255-265, 285-395, 435-495 ft bgs

Water Year Classification

- Critically Dry
- Dry
- Normal
- Wet

Square symbols indicate non-detects (ND)



● Mount Hermon #2

Aquifer: Lompico

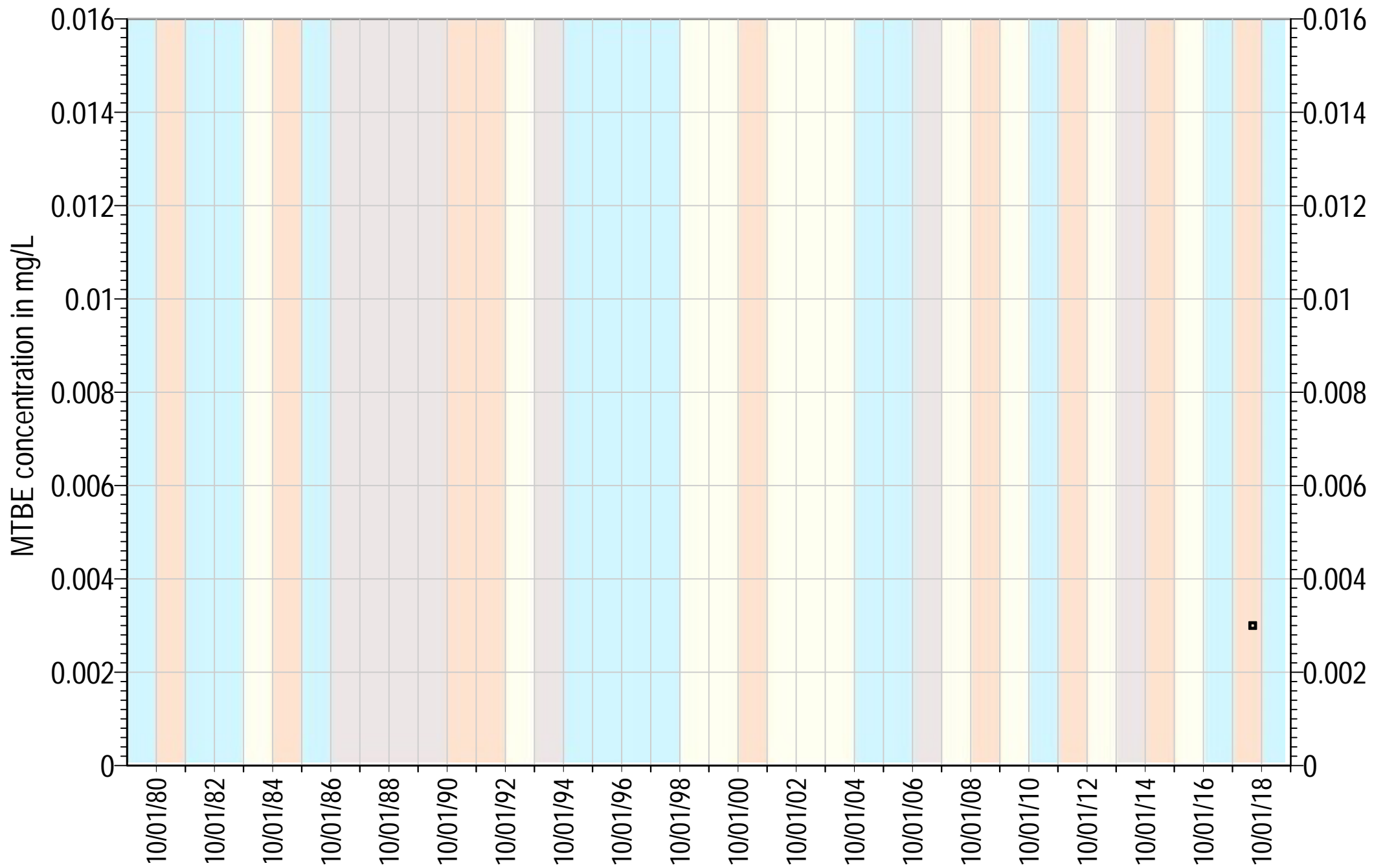
TOC Elevation= 739.9 ft AMSL

Screenings= 290-300, 400-415, 430-460, 490-590, 600-725

Water Year Classification

- Critically Dry
- Normal
- Dry
- Wet

Square symbols indicate non-detects (ND)



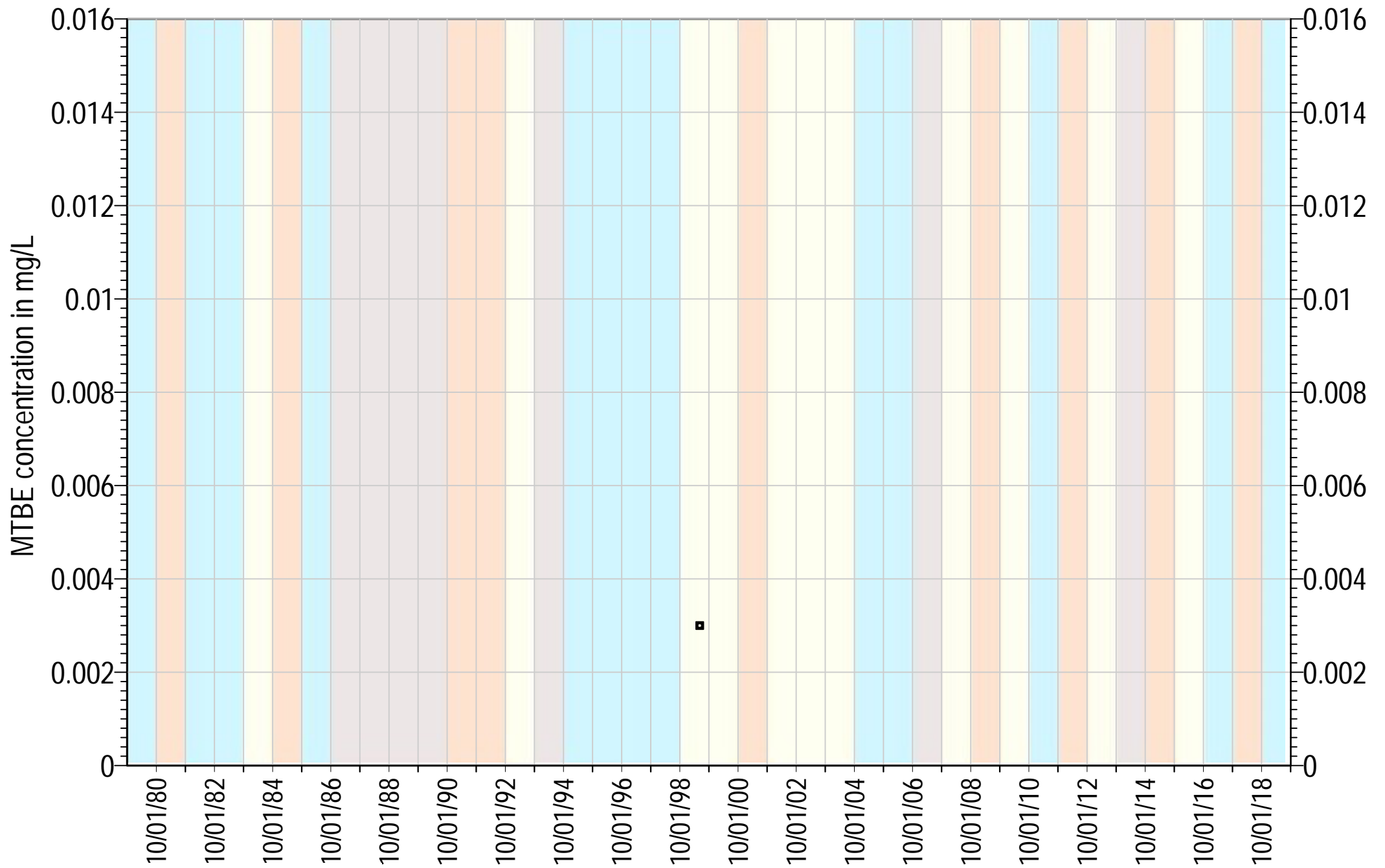
● Mount Hermon #3

Aquifer: Lompico
 TOC Elevation= 584 ft AMSL
 Screenings= 680-800, 860-980 ft bgs

Water Year Classification

- Critically Dry
- Normal
- Dry
- Wet

Square symbols indicate non-detects (ND)



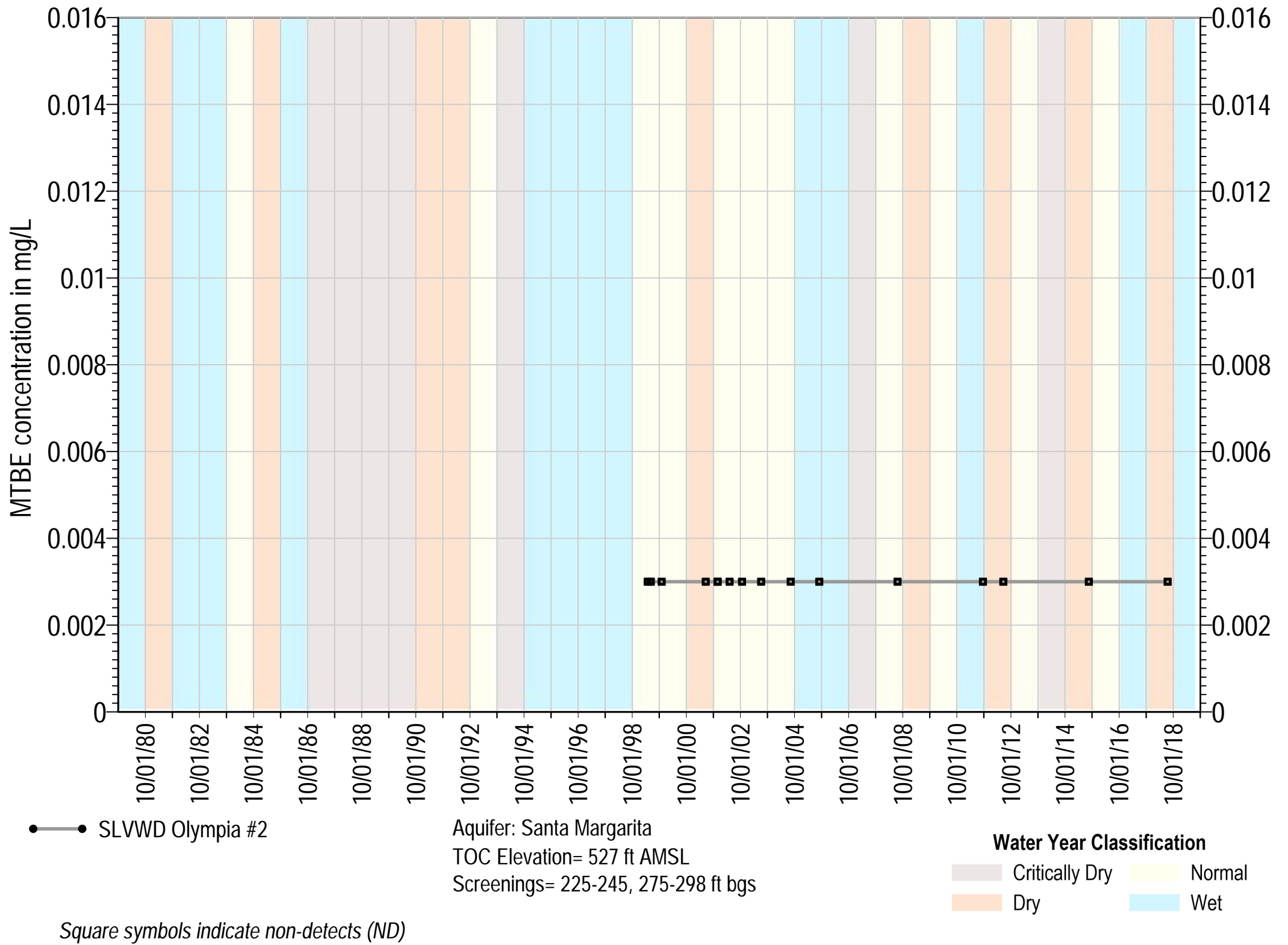
● SLVWD Olympia #1 (Ferrari)

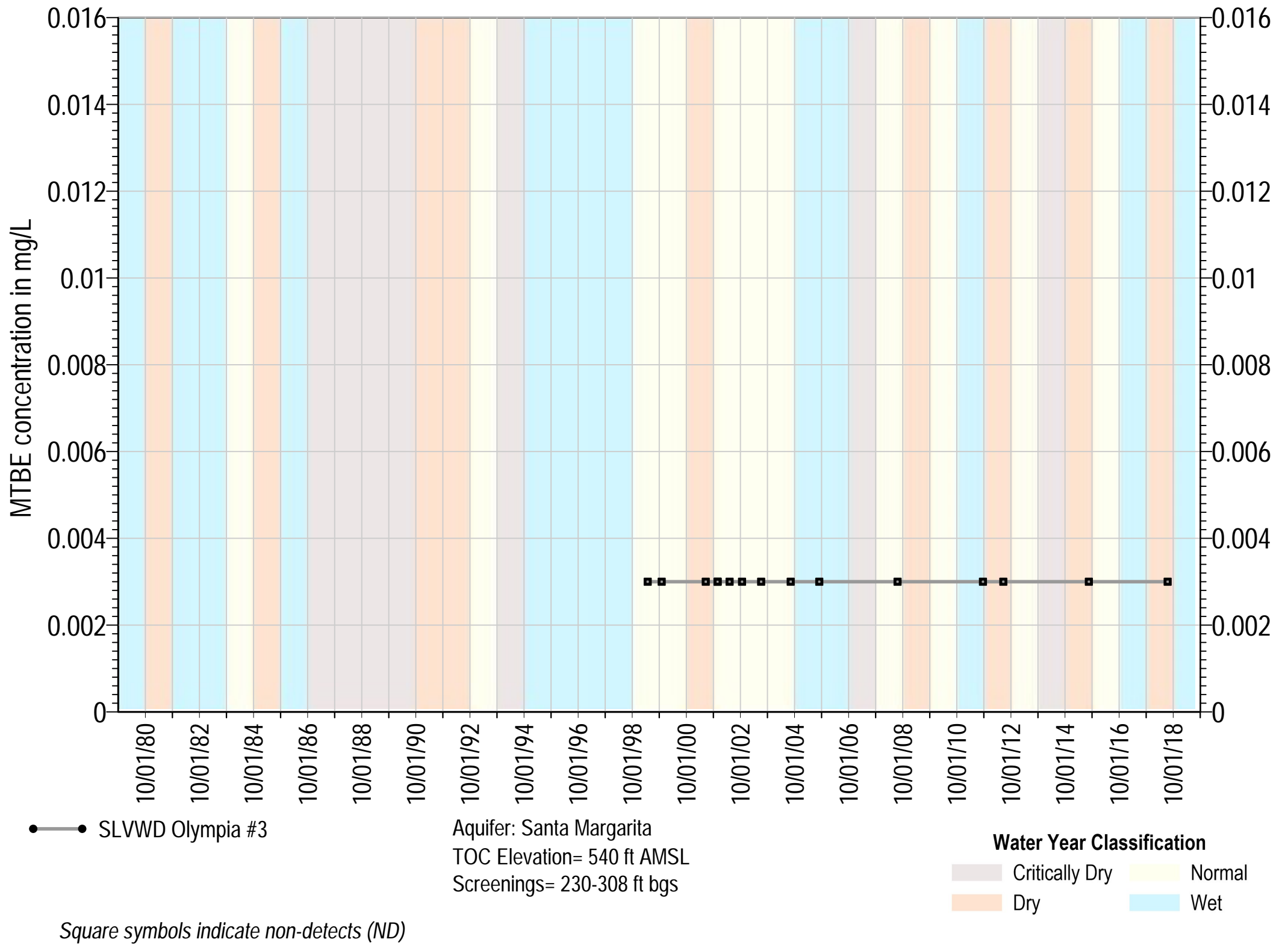
Aquifer: Santa Margarita
 TOC Elevation= 448 ft AMSL
 Screenings= 131-159, 127-157 ft bgs

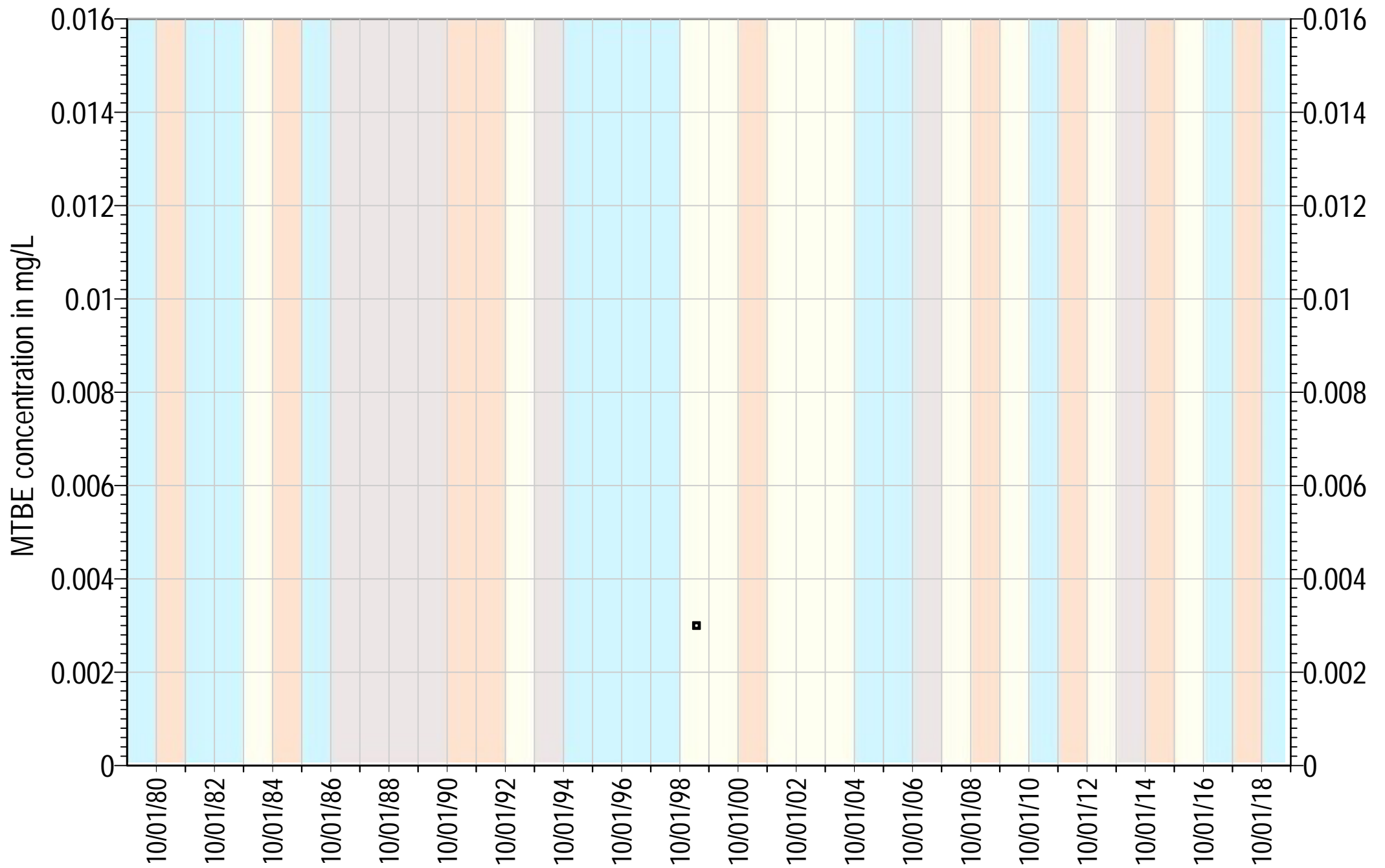
Water Year Classification

- Critically Dry
- Dry
- Normal
- Wet

Square symbols indicate non-detects (ND)



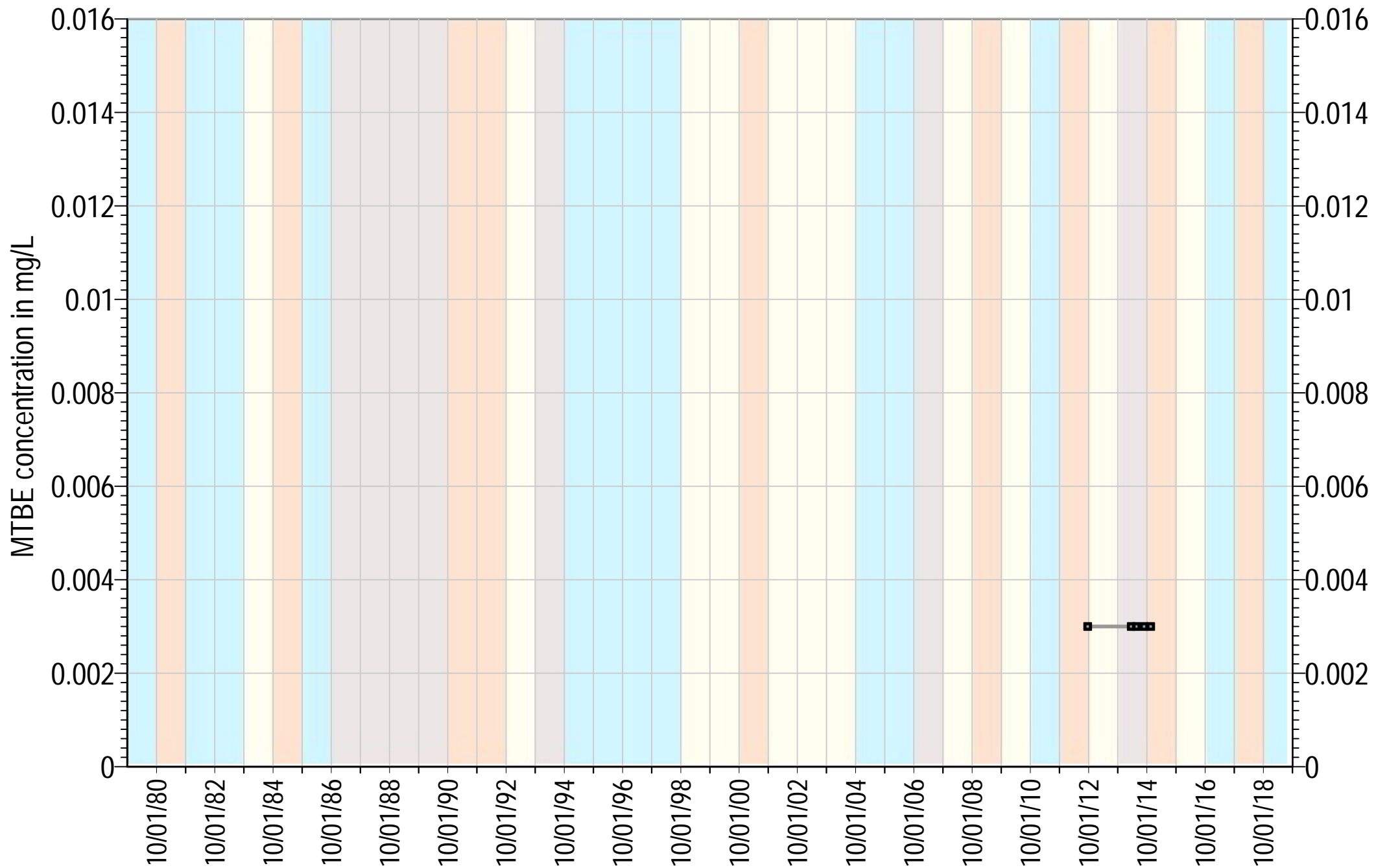




● SLVWD Pasatiempo #5 (New Probation) Aquifer: Santa Margarita, Monterey
 TOC Elevation= 750 ft AMSL
 Screenings= 265-290, 343-363, 380-394 ft bgs

Water Year Classification
 Critically Dry (grey) Normal (yellow)
 Dry (orange) Wet (blue)

Square symbols indicate non-detects (ND)



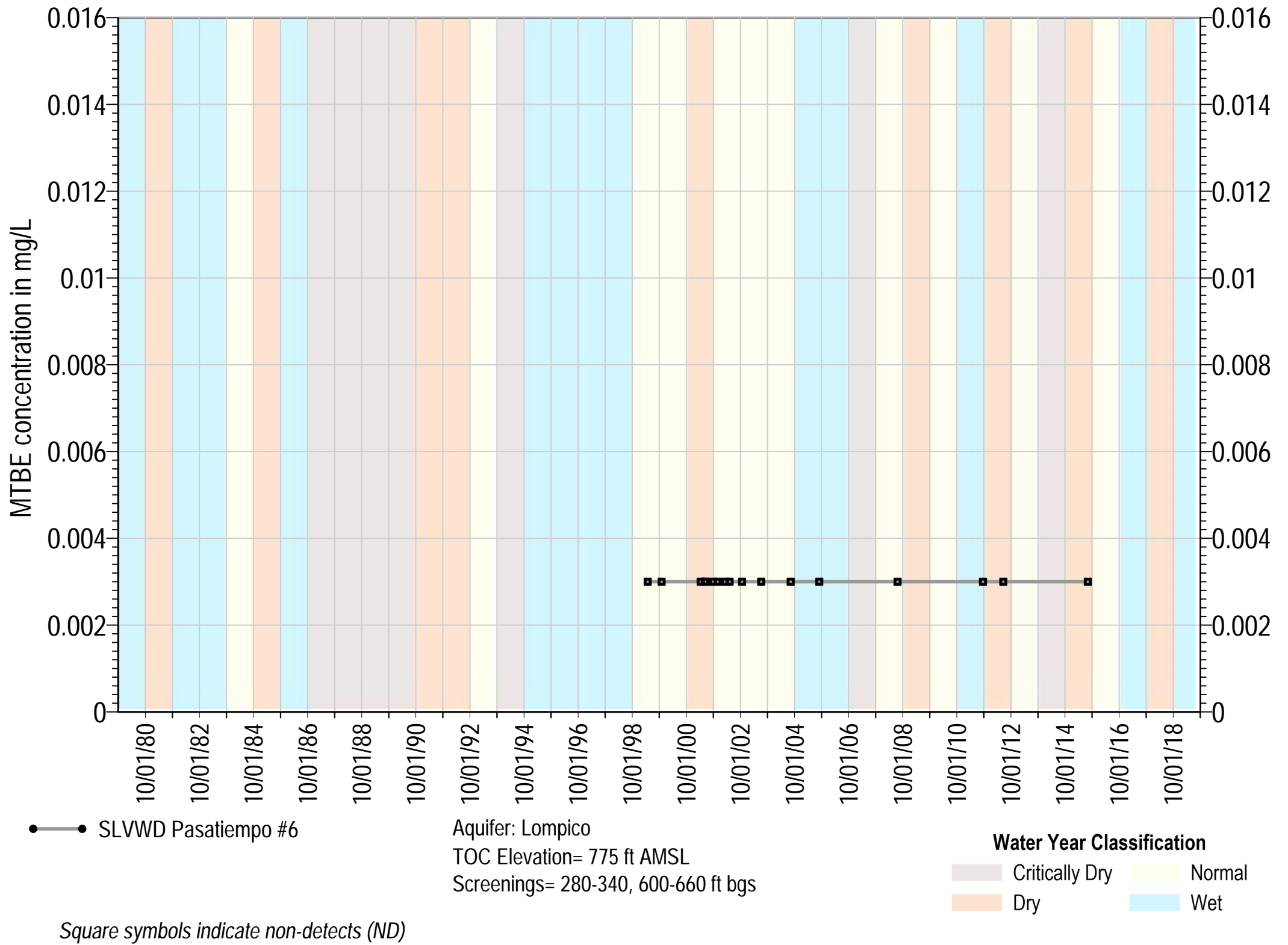
●—● SLVWD Pasatiempo #5A

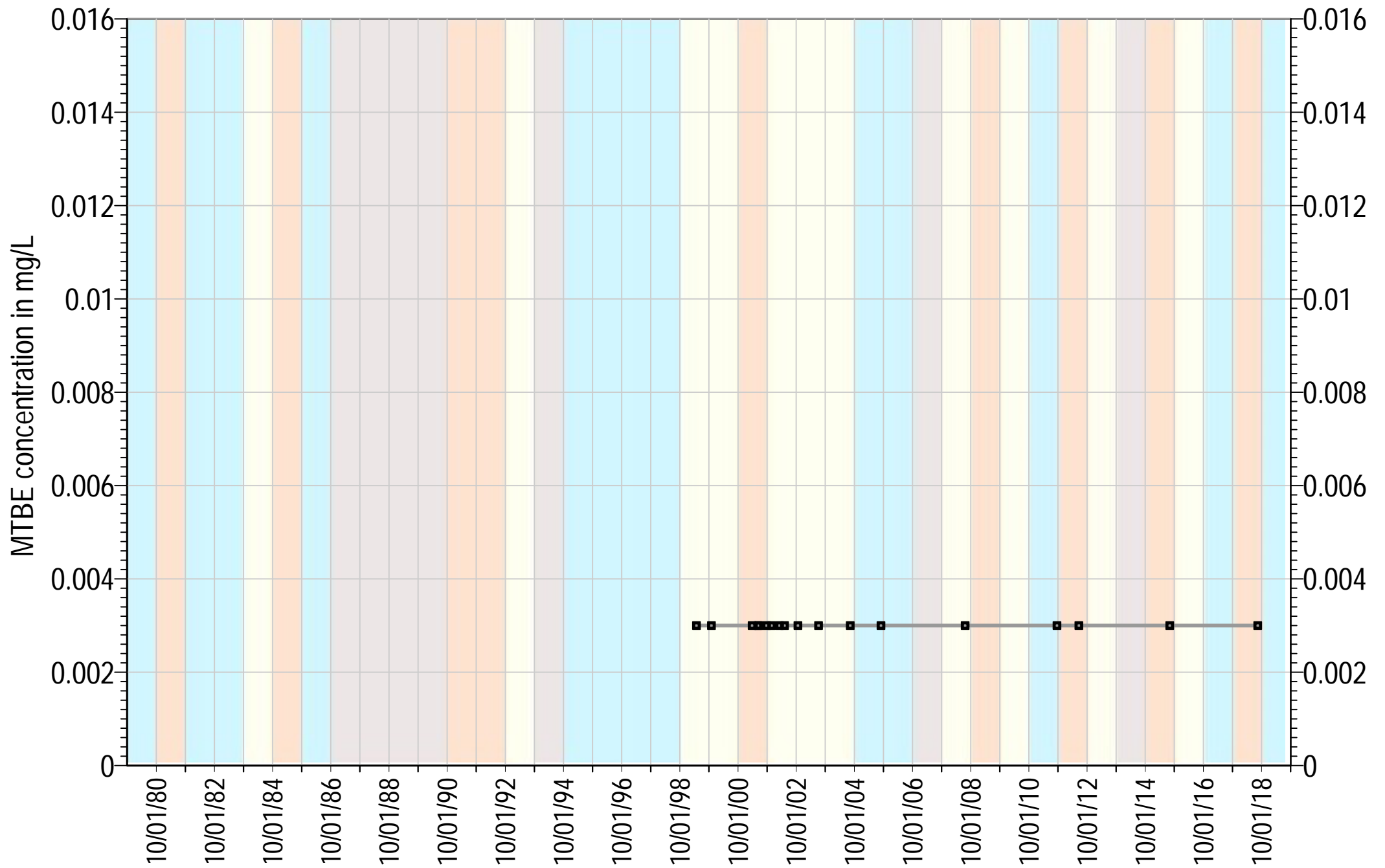
Aquifer: Lompico
 TOC Elevation= 757 ft AMSL
 Screenings= 400-700 ft bgs

Water Year Classification

- Critically Dry
- Normal
- Dry
- Wet

Square symbols indicate non-detects (ND)





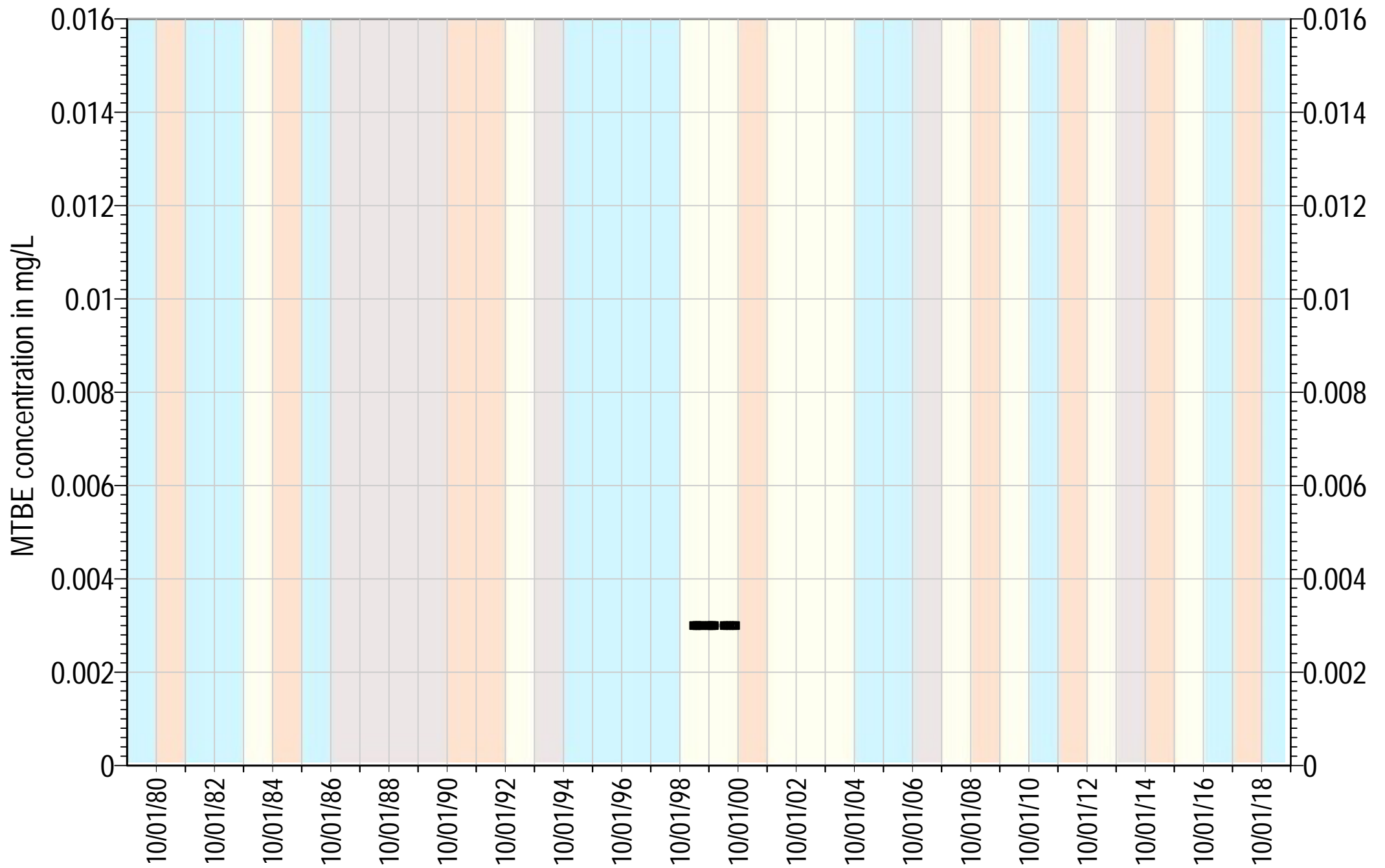
● SLVWD Pasatiempo #7

Aquifer: Lompico
 TOC Elevation= 739 ft AMSL
 Screenings= 495-525, 600-660 ft bgs

Water Year Classification

■ Critically Dry	■ Normal
■ Dry	■ Wet

Square symbols indicate non-detects (ND)



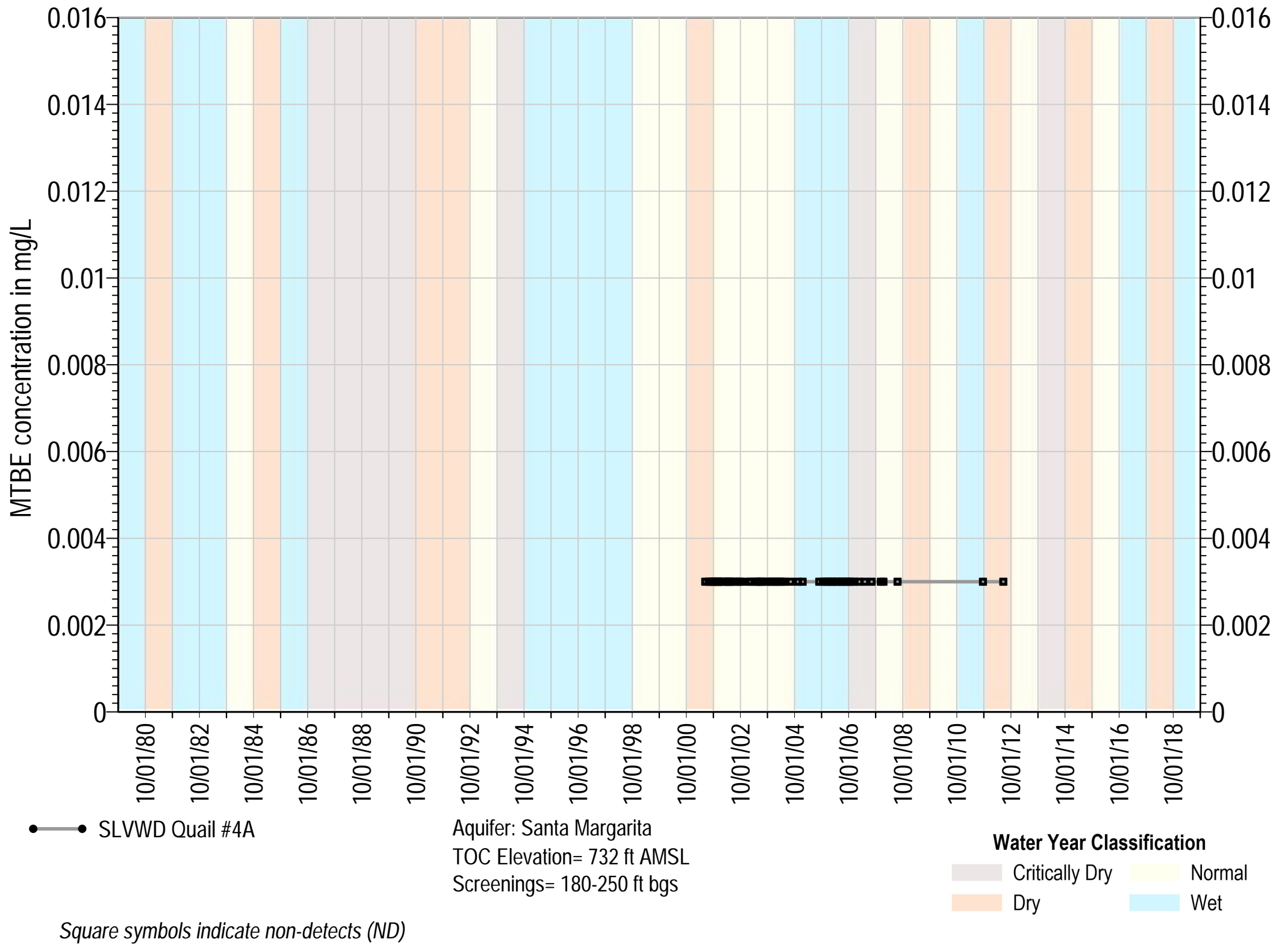
● SLVWD Quail #4

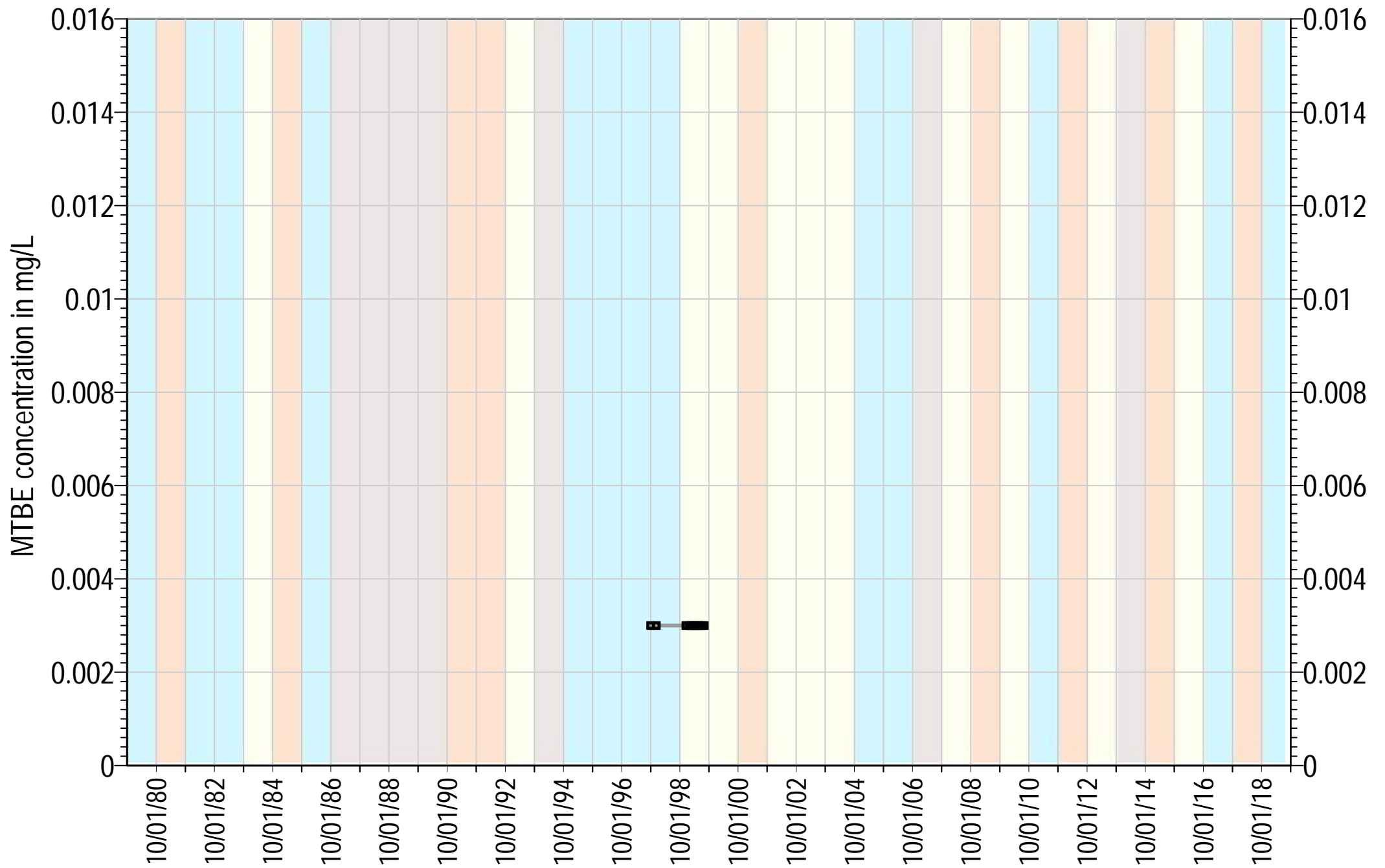
Aquifer: Santa Margarita
 TOC Elevation= 596 ft AMSL
 Screenings= 180-250 ft bgs

Water Year Classification

Critically Dry (grey) Normal (yellow)
 Dry (orange) Wet (cyan)

Square symbols indicate non-detects (ND)





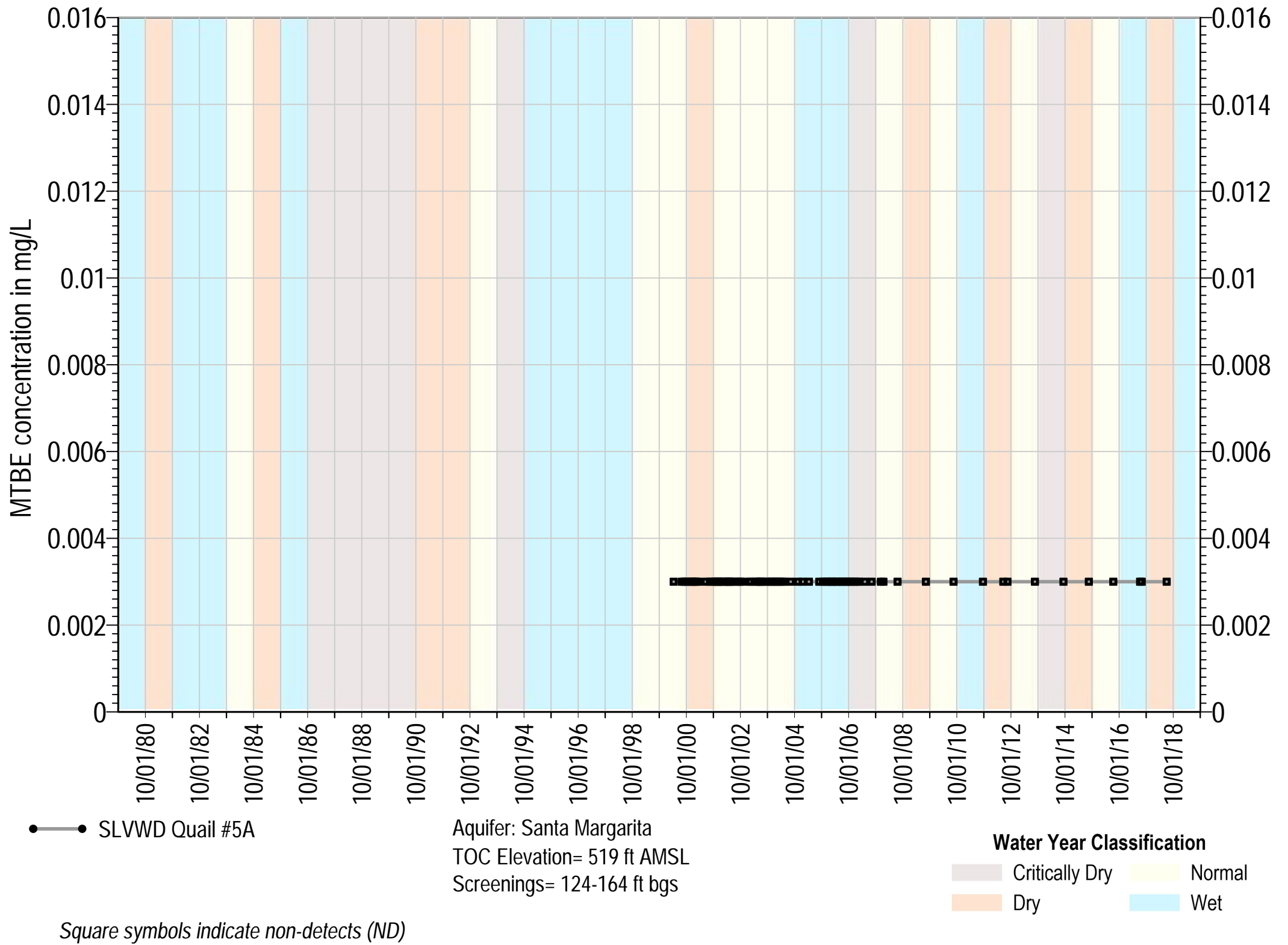
● SLVWD Quail #5

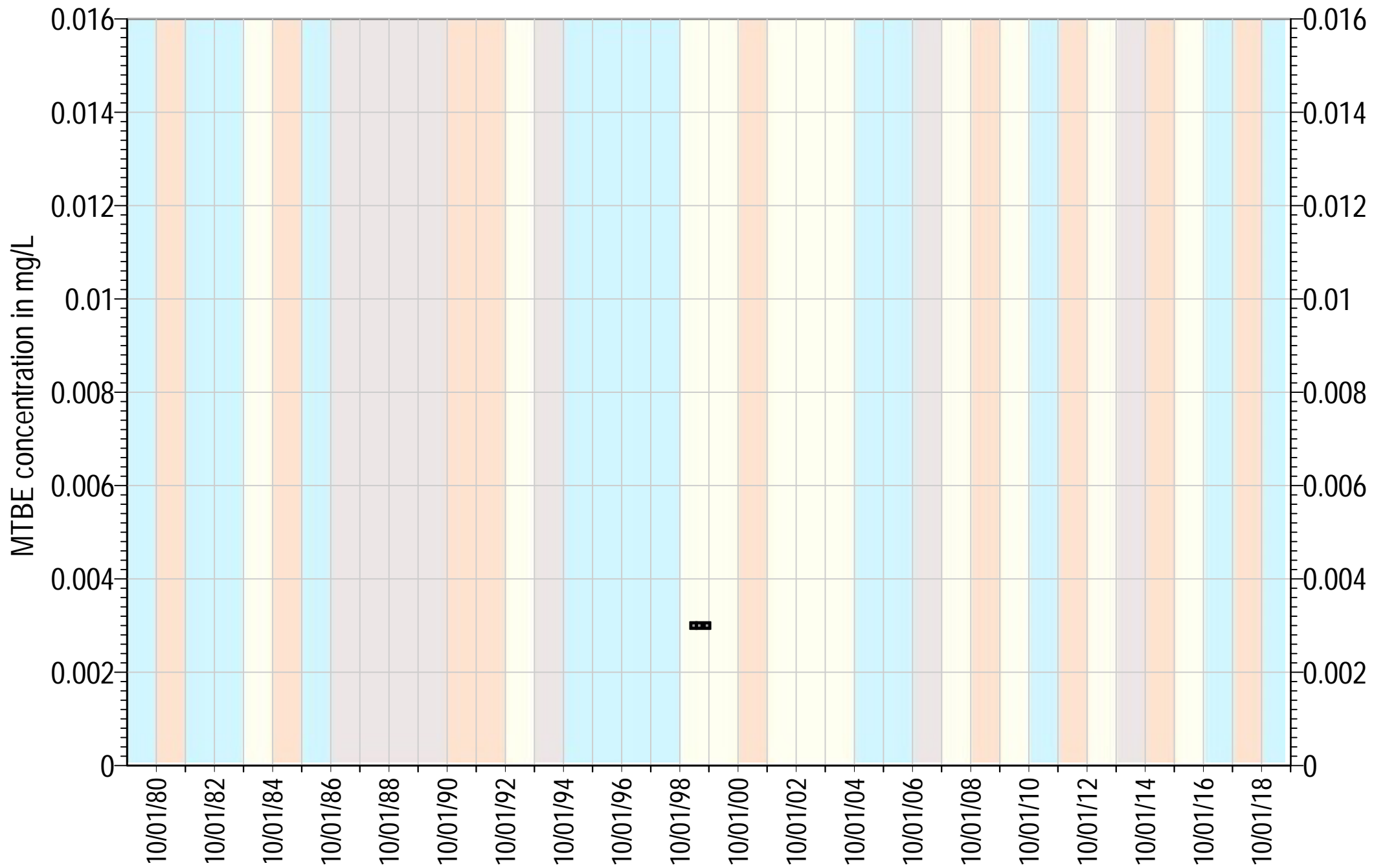
Aquifer: Santa Margarita
 TOC Elevation= 517 ft AMSL
 Screenings= 130-170 ft bgs

Water Year Classification

- Critically Dry
- Normal
- Dry
- Wet

Square symbols indicate non-detects (ND)





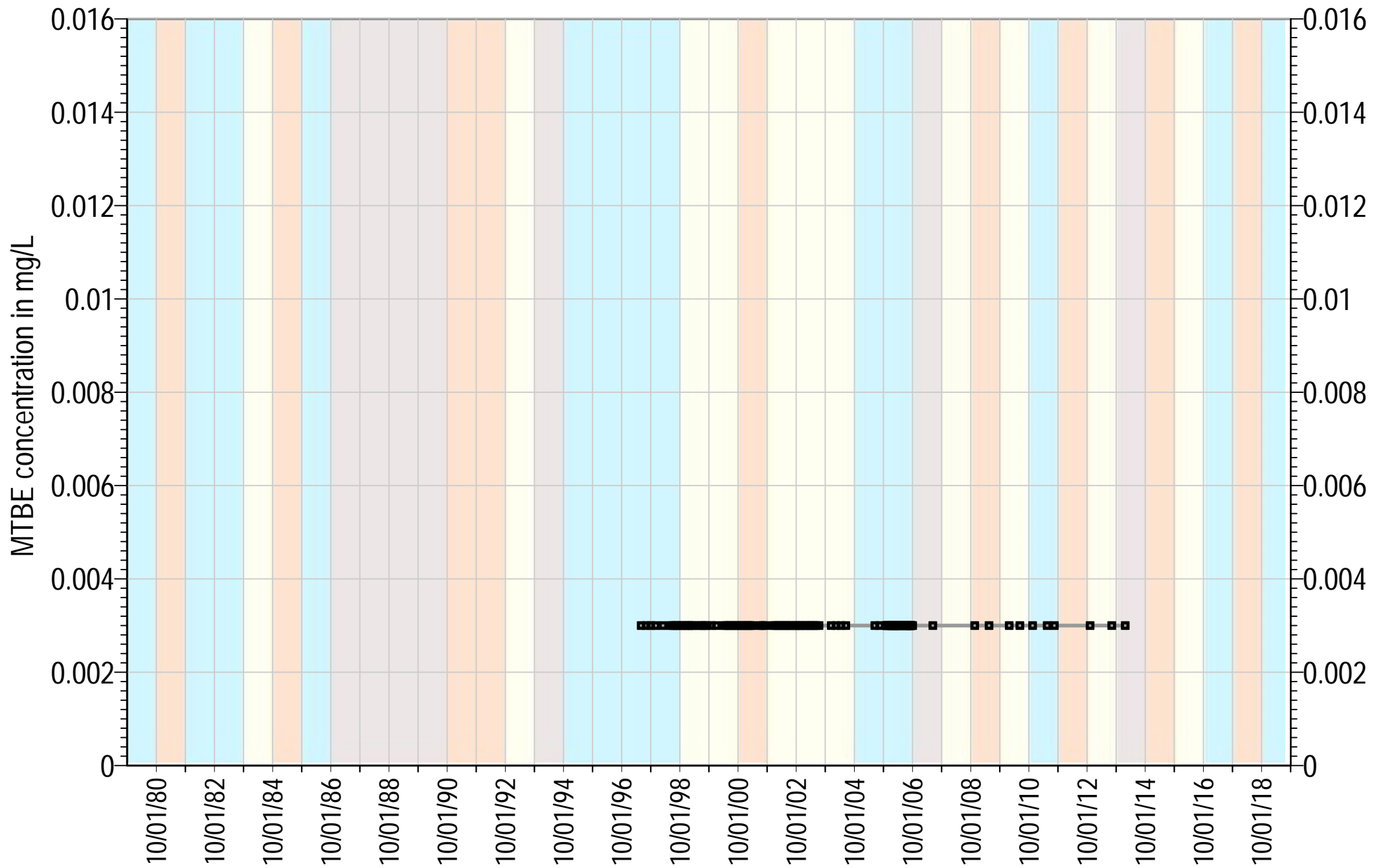
● SLVWD Quail #8

Aquifer: Santa Margarita
 TOC Elevation= 437 ft AMSL
 Screenings= 100-130 ft bgs

Water Year Classification

- Critically Dry
- Normal
- Dry
- Wet

Square symbols indicate non-detects (ND)



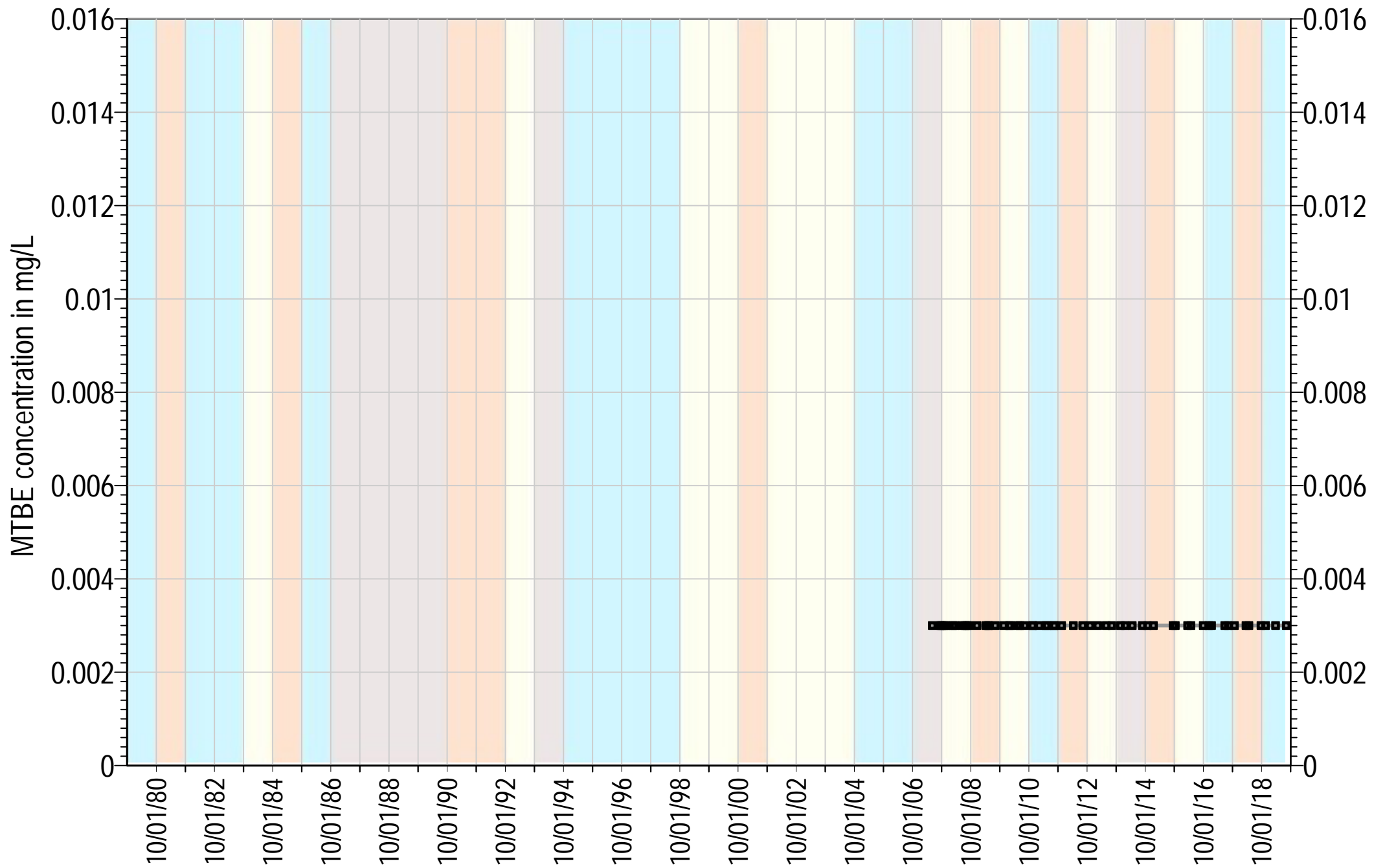
●—● SVWD #10

Aquifer: Lompico
 TOC Elevation= 510.85 ft AMSL
 Screenings= 190-220, 240-270, 325-355 ft bgs

Water Year Classification

- Critically Dry
- Normal
- Dry
- Wet

Square symbols indicate non-detects (ND)



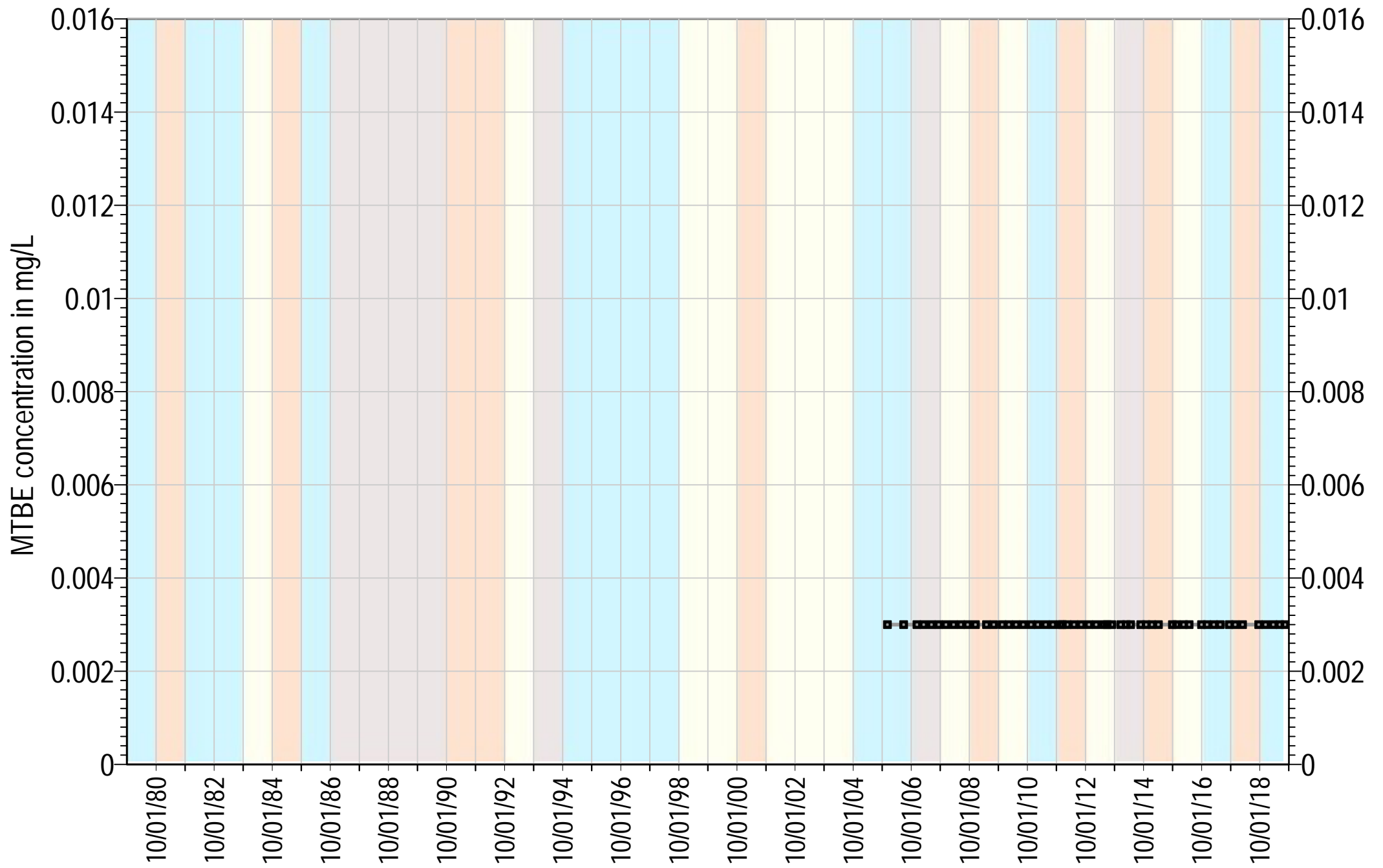
●—● SVWD #10A

Aquifer: Lompico
 TOC Elevation= 512 ft AMSL
 Screenings= 282-382, 403-453 ft bgs

Water Year Classification

- Critically Dry
- Normal
- Dry
- Wet

Square symbols indicate non-detects (ND)



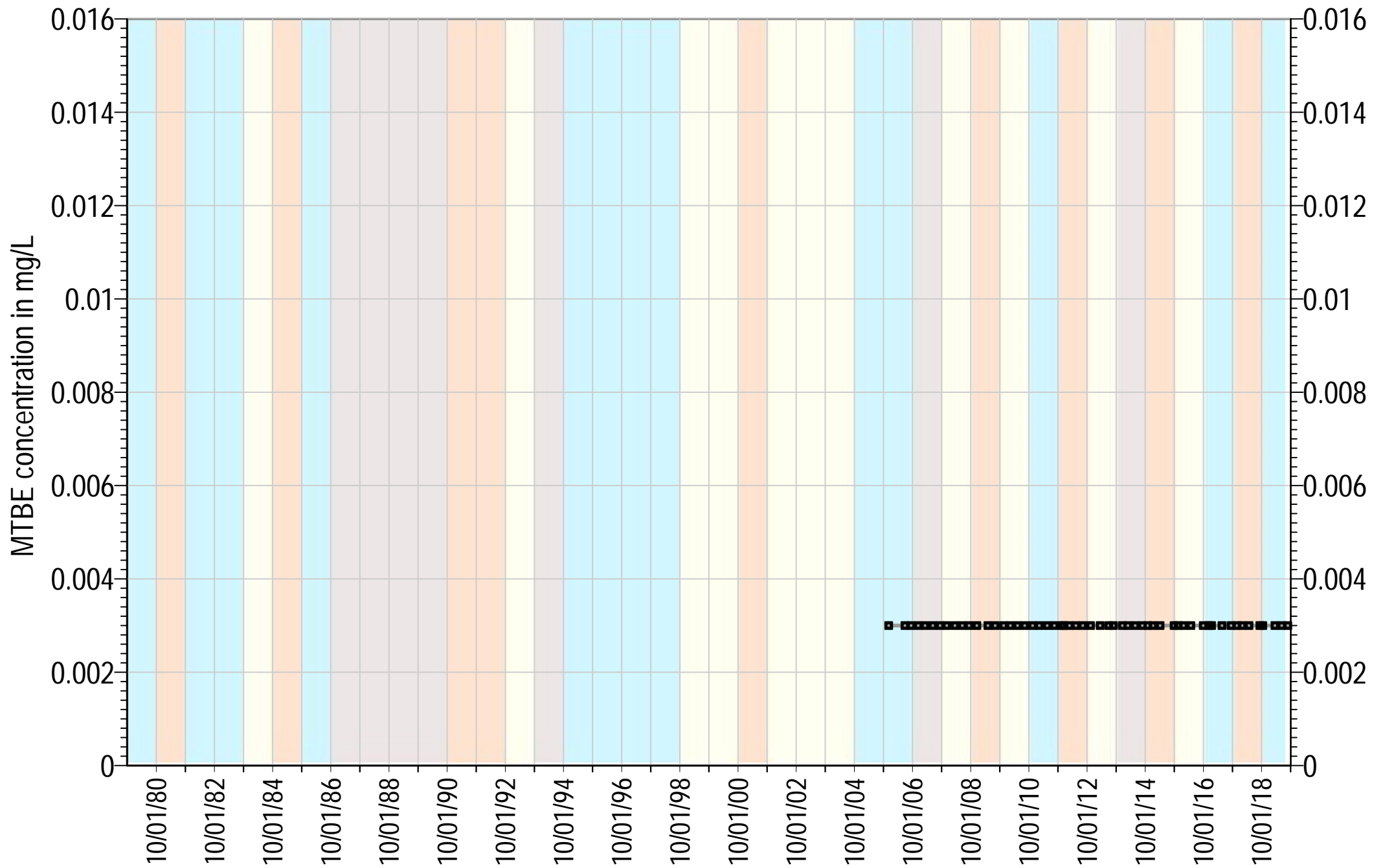
●—● SVWD #11A

Aquifer: Lompico
 TOC Elevation= 602.6 ft AMSL
 Screenings= 399-419, 459-469, 495-515 ft bgs

Water Year Classification

■ Critically Dry	■ Normal
■ Dry	■ Wet

Square symbols indicate non-detects (ND)



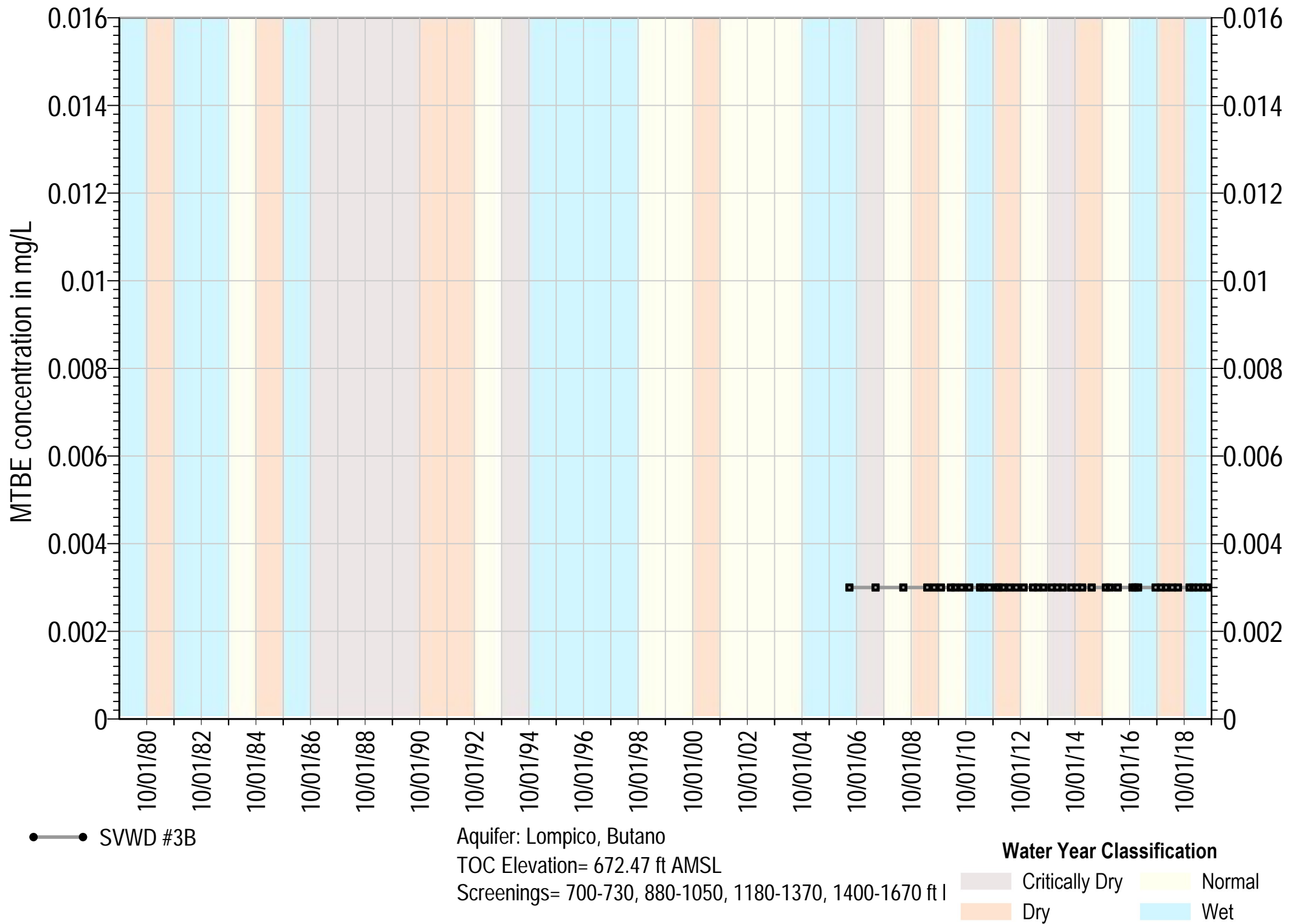
●—● SVWD #11B

Aquifer: Lompico
 TOC Elevation= 587.95 ft AMSL
 Screenings= 348-388 ft bgs

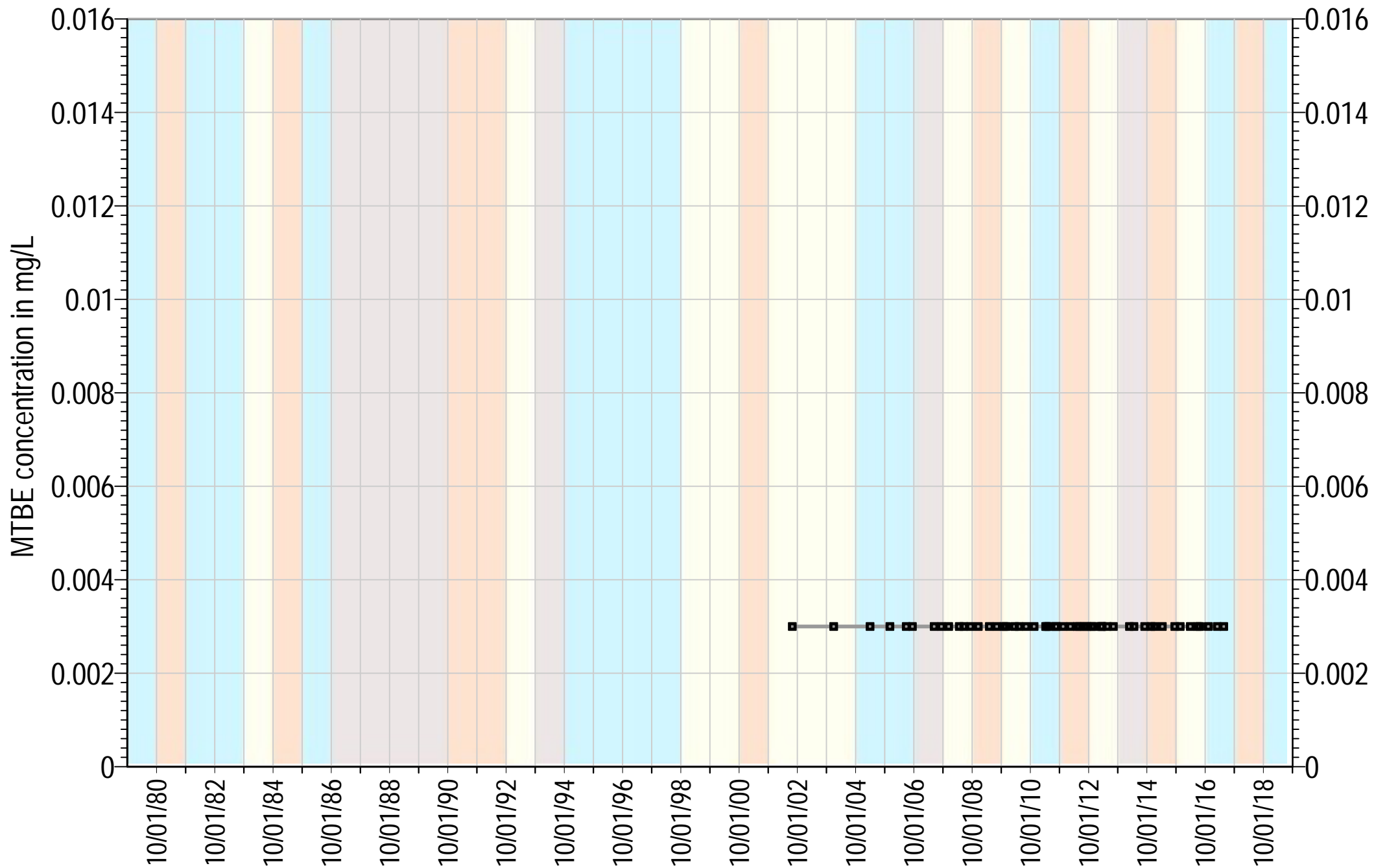
Water Year Classification

- Critically Dry
- Normal
- Dry
- Wet

Square symbols indicate non-detects (ND)



Square symbols indicate non-detects (ND)



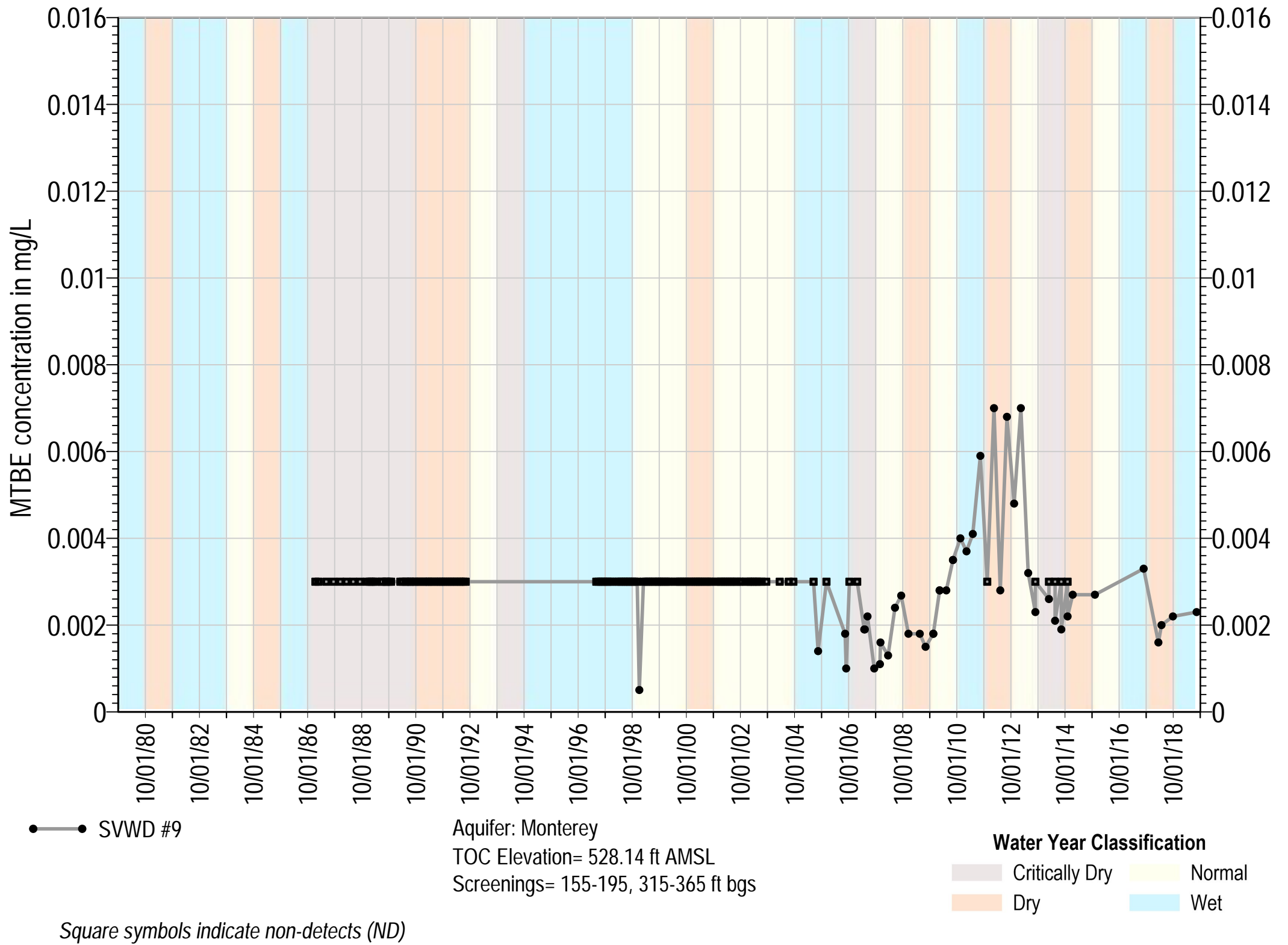
●—● SVWD #7A

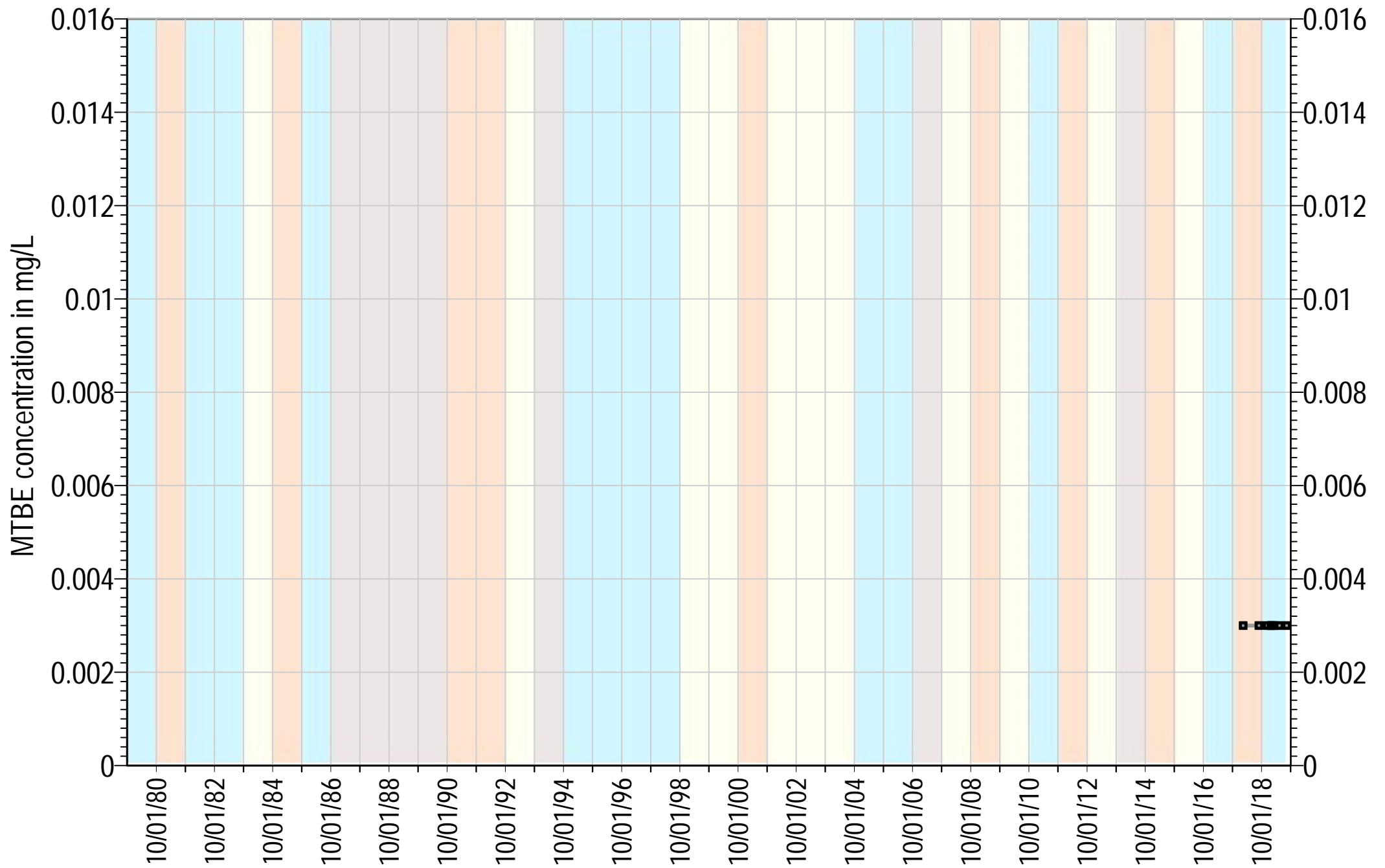
Aquifer: Lompico, Butano
 TOC Elevation= 698.25 ft AMSL
 Screenings= 700-900, 1000-1150, 1250-1450 ft bgs

Water Year Classification

- Critically Dry
- Normal
- Dry
- Wet

Square symbols indicate non-detects (ND)





●—● SVWD Orchard Well

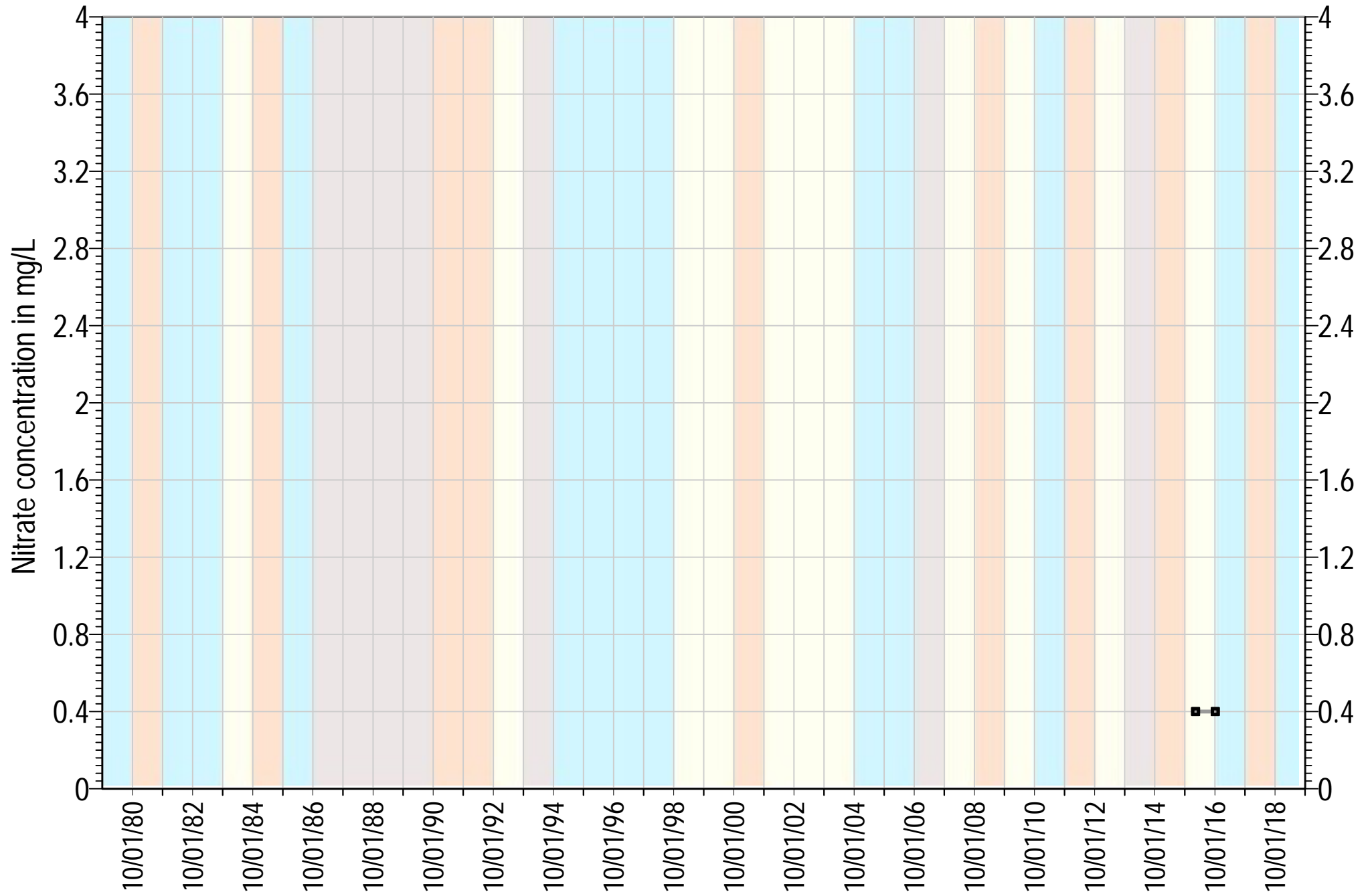
Aquifer: Lompico, Butano
 TOC Elevation= 723 ft AMSL
 Screenings= 705-784, 805-1063, 1084-1455 ft bgs

Water Year Classification

- Critically Dry
- Dry
- Normal
- Wet

Square symbols indicate non-detects (ND)

Nitrate



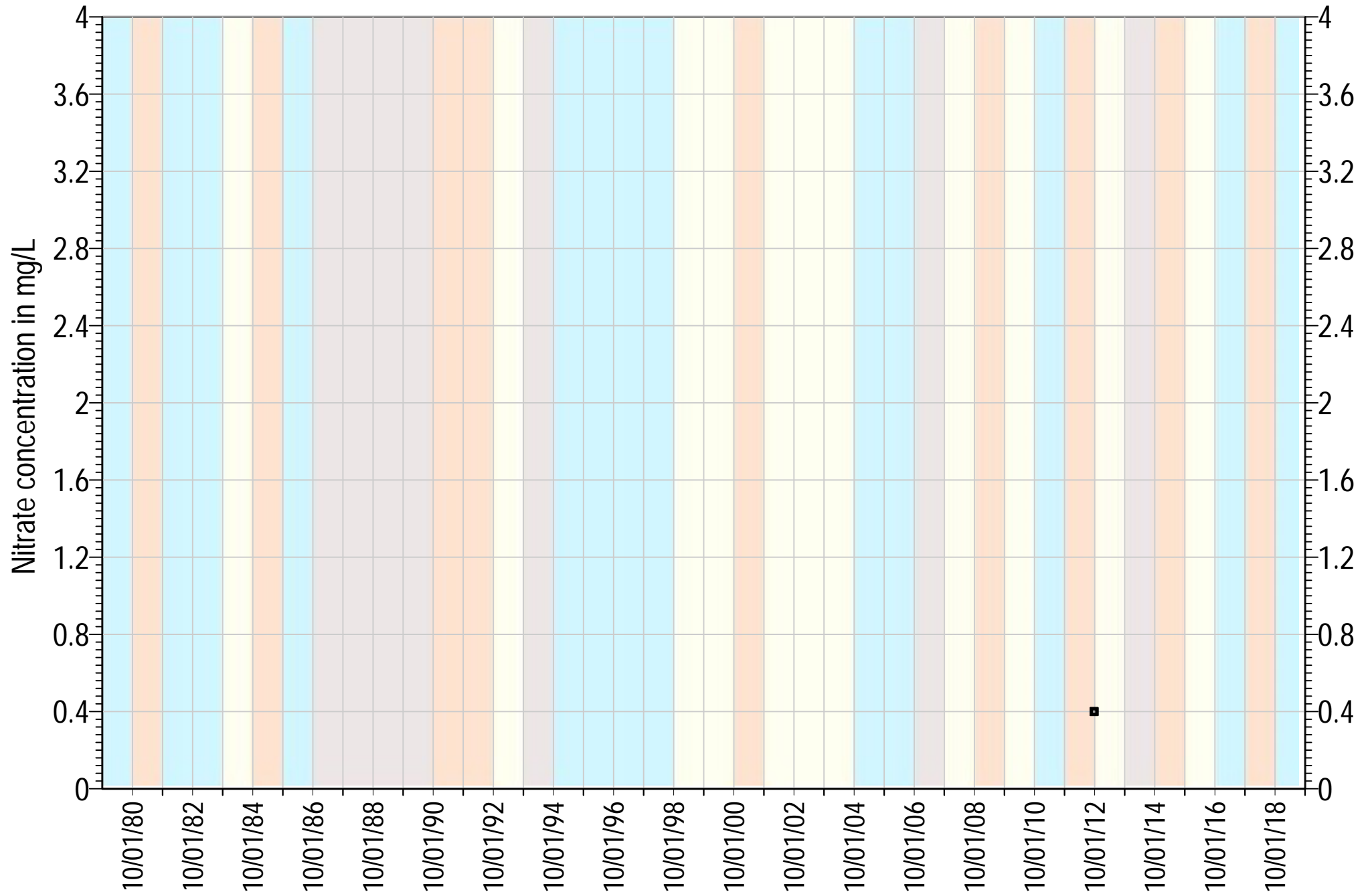
● AB303 MW-2

Aquifer: Lompico
 TOC Elevation= 526.18 ft AMSL
 Screenings= 705-715, 810-850 ft bgs

Water Year Classification

■ Critically Dry	■ Normal
■ Dry	■ Wet

Square symbols indicate non-detects (ND)



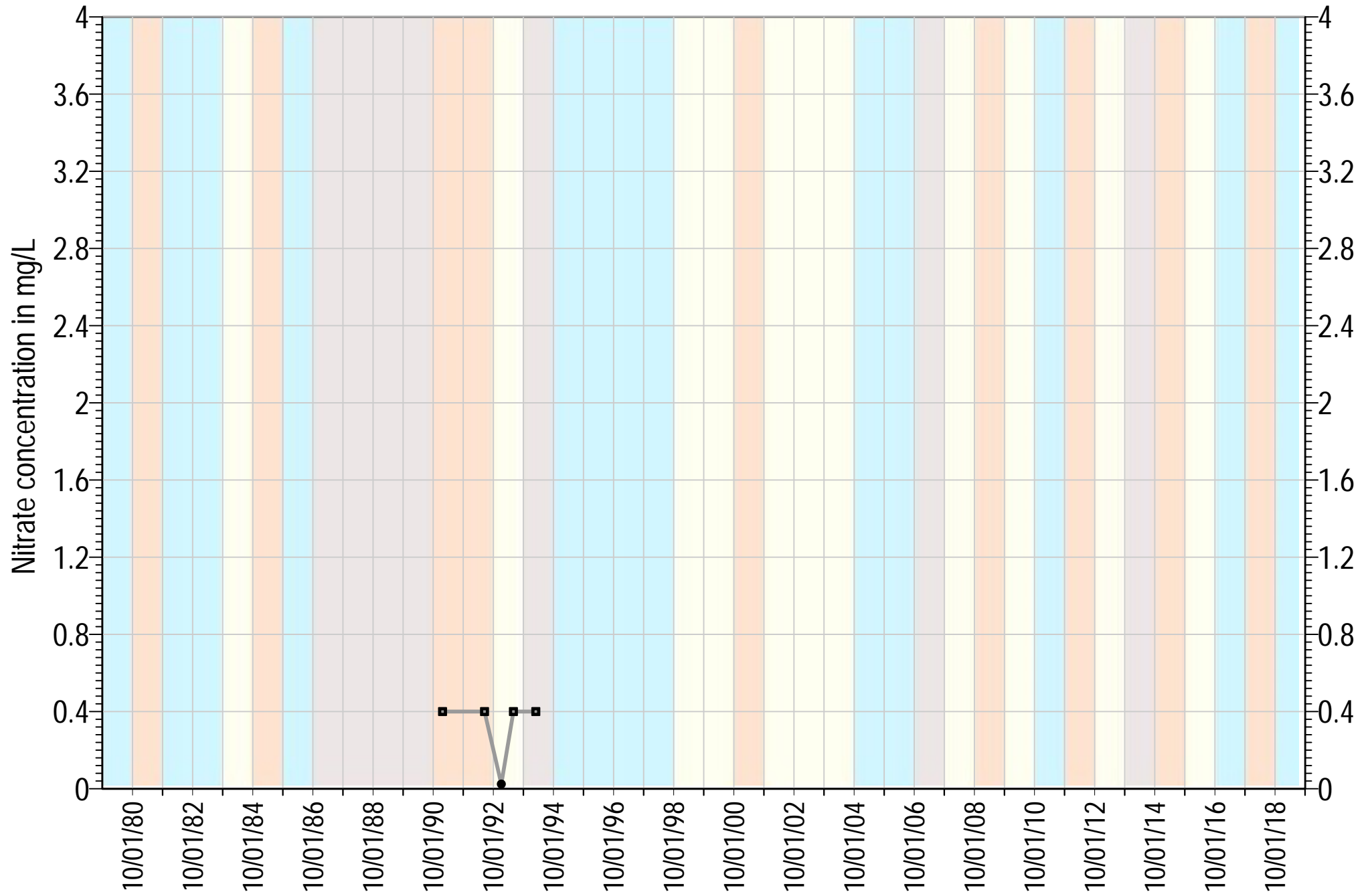
●—● Canham Well

Aquifer: Butano
 TOC Elevation= 782.27 ft AMSL
 Screenings= Unknown ft bgs

Water Year Classification

■ Critically Dry	■ Normal
■ Dry	■ Wet

Square symbols indicate non-detects (ND)



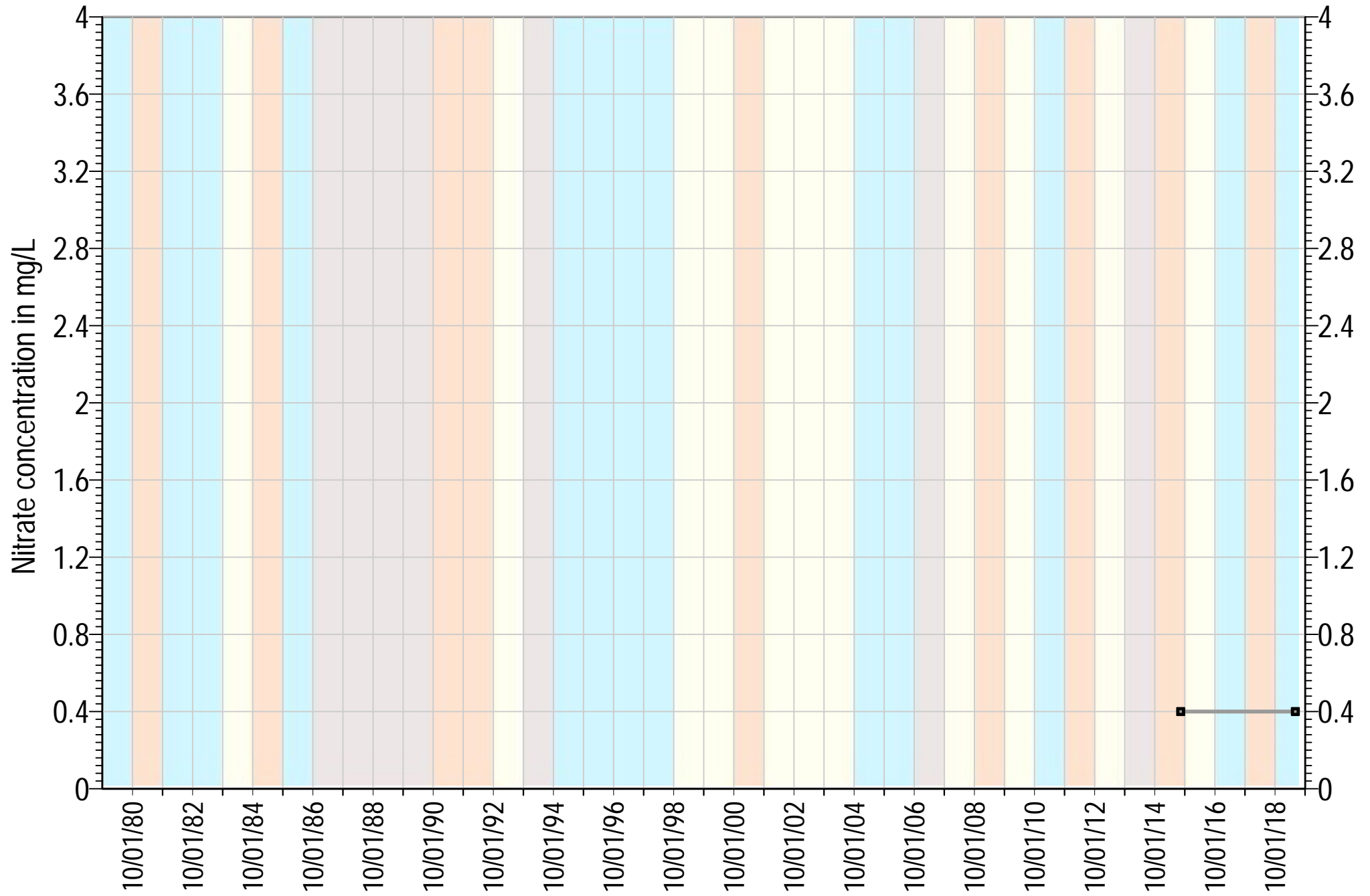
● Hidden Oaks

Aquifer: Santa Margarita, Santa Margarita
 TOC Elevation= 550 ft AMSL
 Screenings= 126-136, 160-240 ft bgs

Water Year Classification

- Critically Dry
- Normal
- Dry
- Wet

Square symbols indicate non-detects (ND)



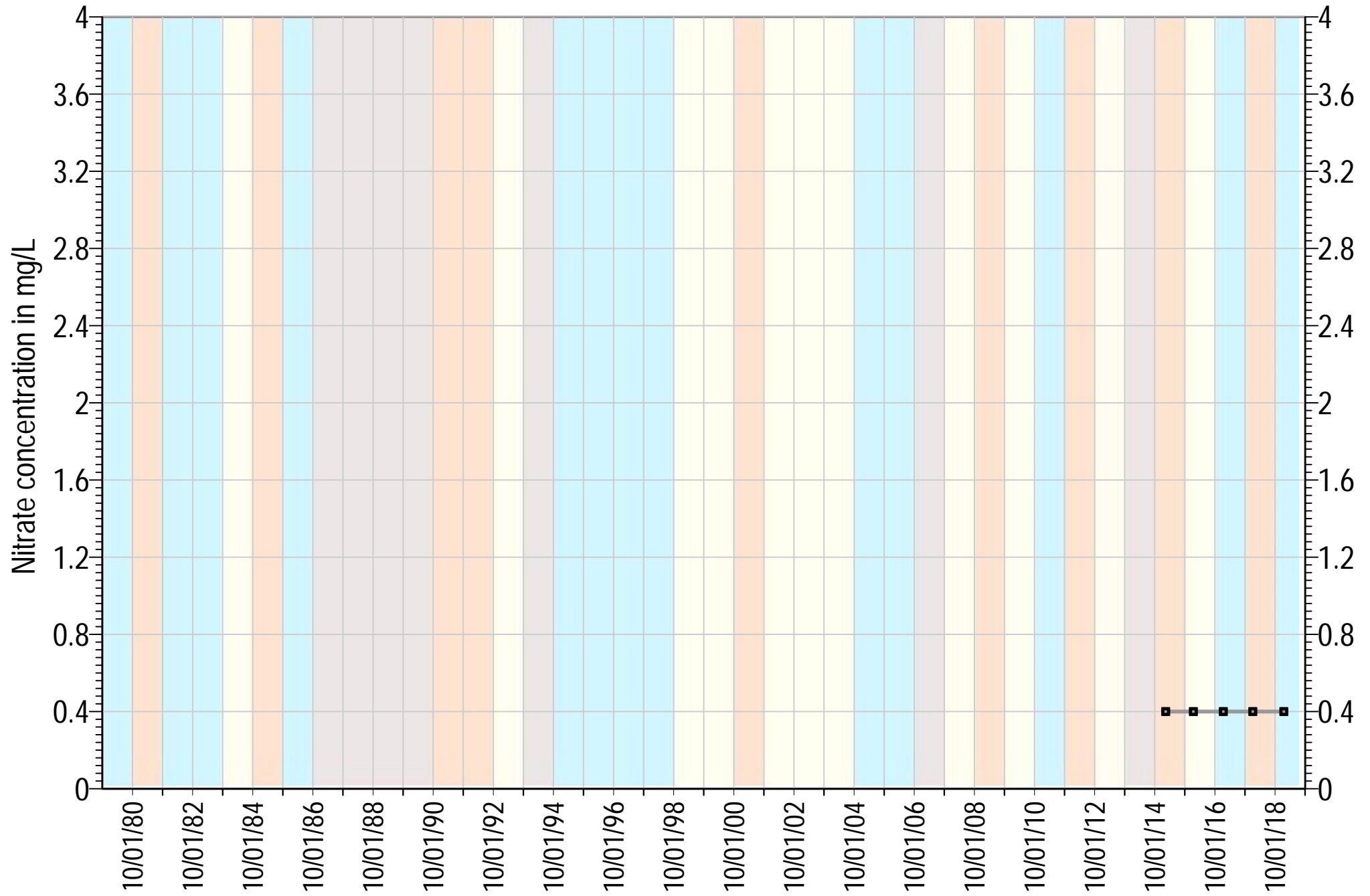
●—● Mount Hermon #1

Aquifer: Santa Margarita, Lompico
 TOC Elevation= 722.01 ft AMSL
 Screenings= 255-265, 285-395, 435-495 ft bgs

Water Year Classification

■ Critically Dry	■ Normal
■ Dry	■ Wet

Square symbols indicate non-detects (ND)



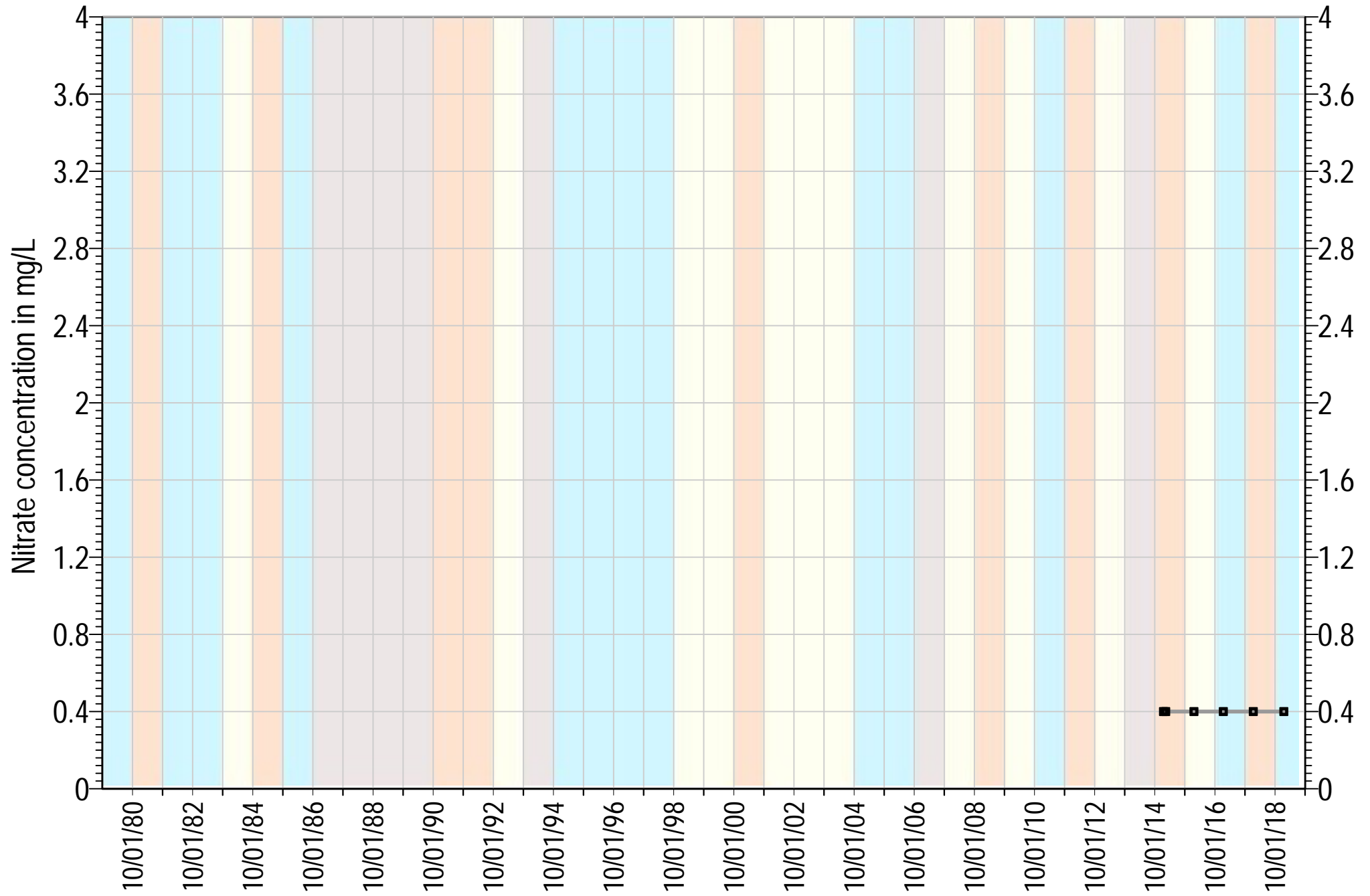
●—● Mount Hermon #2

Aquifer: Lompico
 TOC Elevation= 739.9 ft AMSL
 Screenings= 290-300, 400-415, 430-460, 490-590, 600-725

Water Year Classification

■ Critically Dry	■ Normal
■ Dry	■ Wet

Square symbols indicate non-detects (ND)



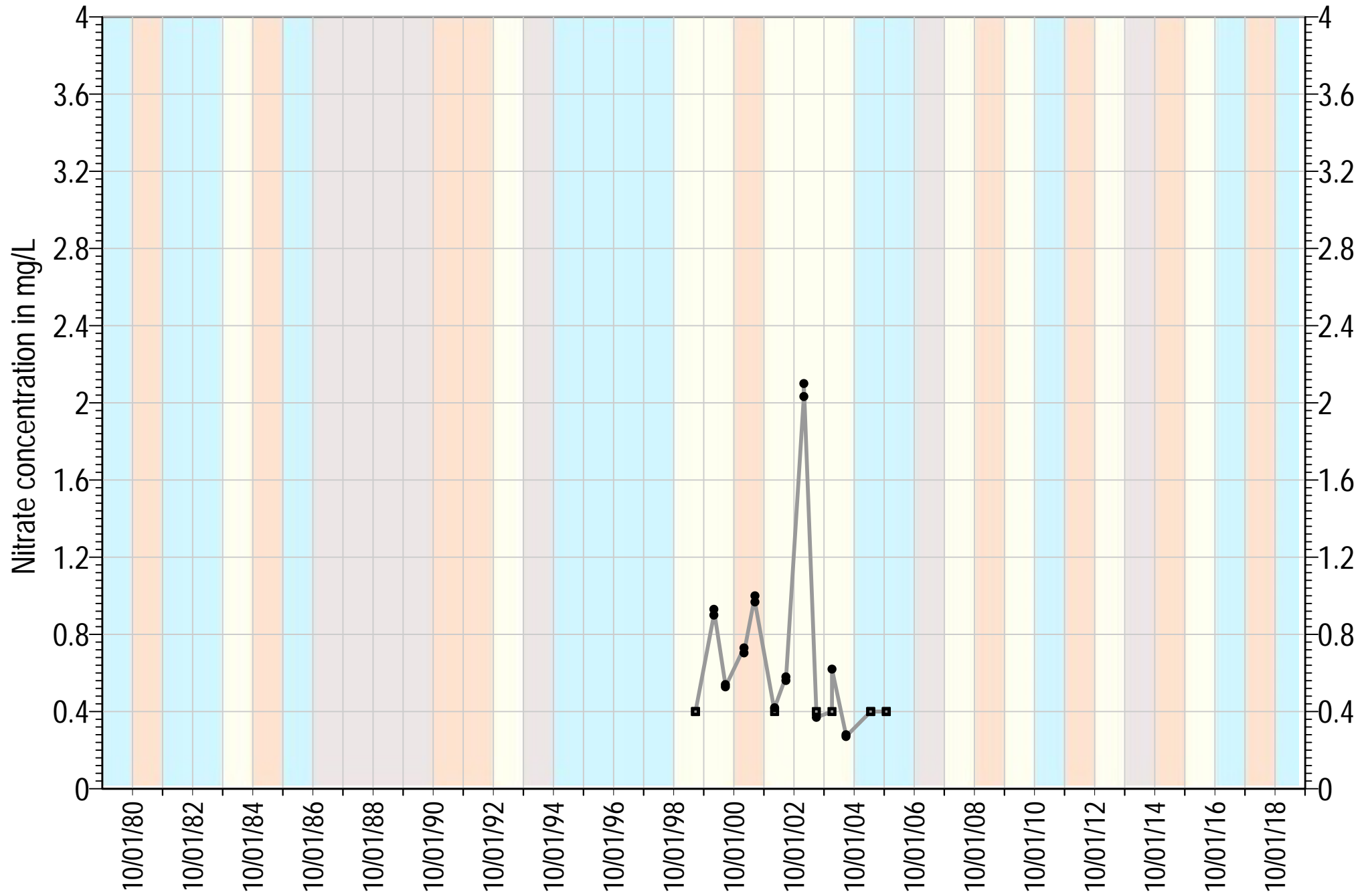
●—● Mount Hermon #3

Aquifer: Lompico
 TOC Elevation= 584 ft AMSL
 Screenings= 680-800, 860-980 ft bgs

Water Year Classification

■ Critically Dry	■ Normal
■ Dry	■ Wet

Square symbols indicate non-detects (ND)



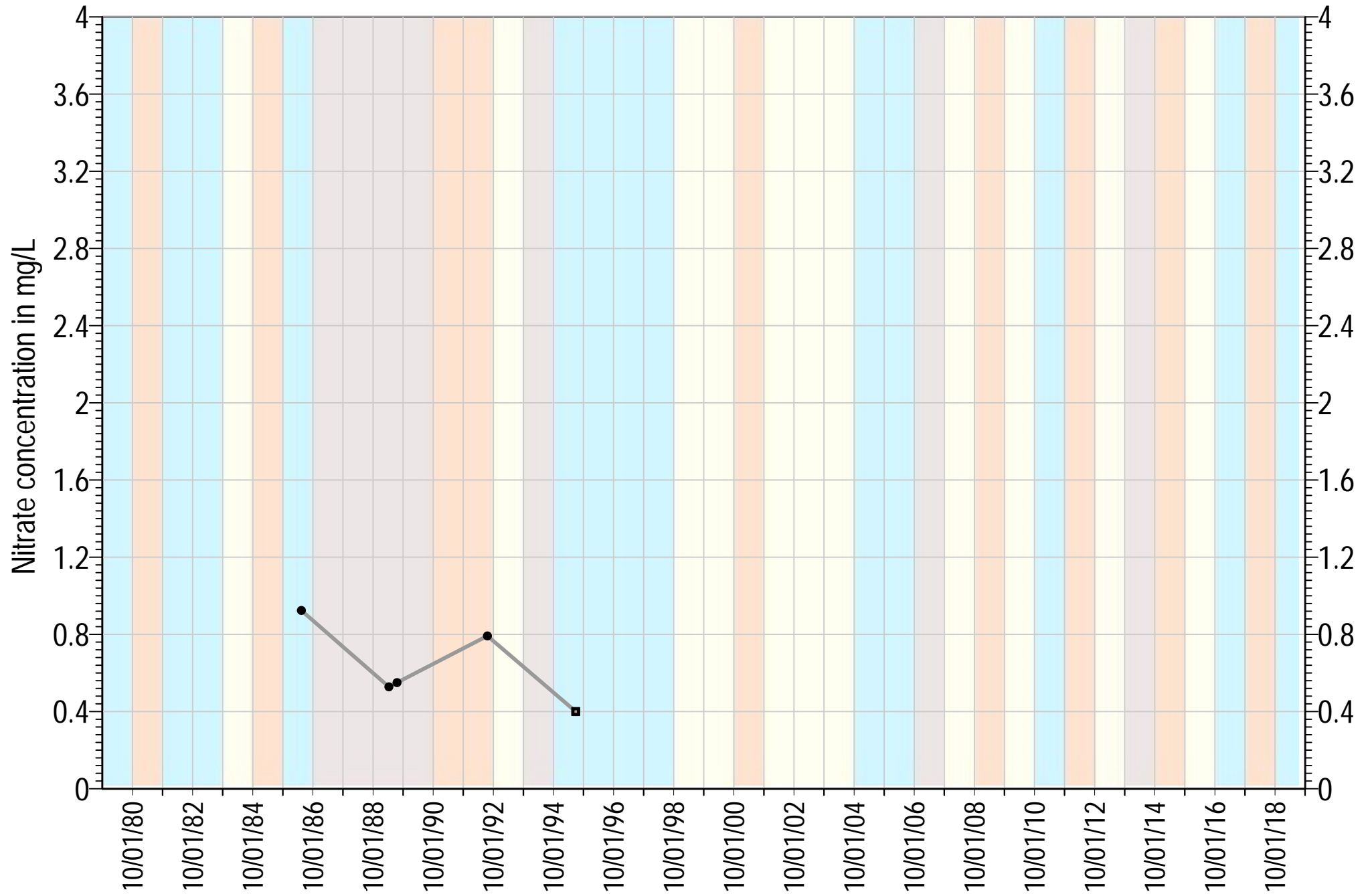
● Mountain Brook

Aquifer: Unknown
 TOC Elevation= 619 ft AMSL
 Screenings= Unknown ft bgs

Water Year Classification

■ Critically Dry	■ Normal
■ Dry	■ Wet

Square symbols indicate non-detects (ND)



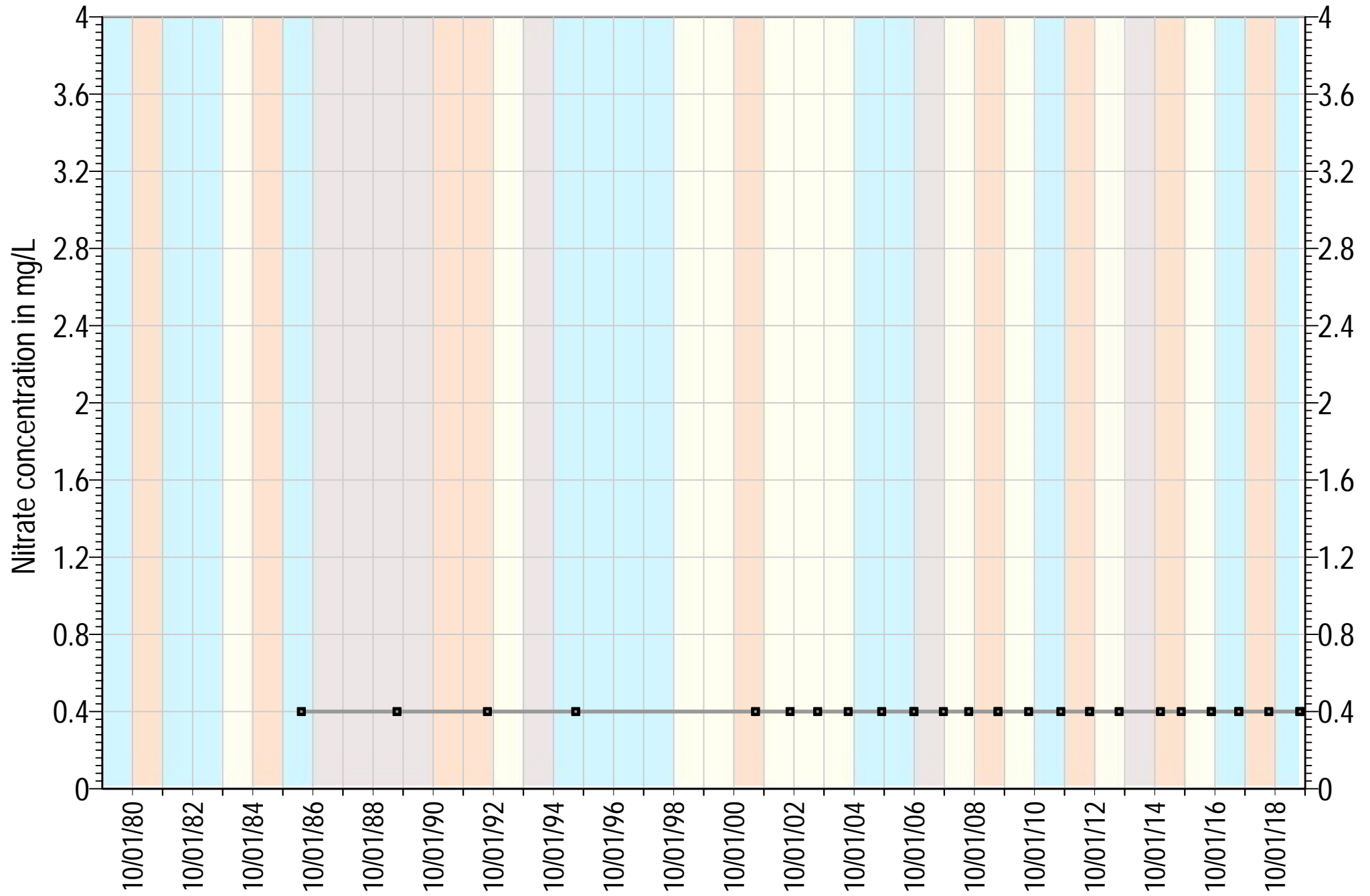
● SLVWD Olympia #1 (Ferrari)

Aquifer: Santa Margarita
 TOC Elevation= 448 ft AMSL
 Screenings= 131-159, 127-157 ft bgs

Water Year Classification

■ Critically Dry	■ Normal
■ Dry	■ Wet

Square symbols indicate non-detects (ND)



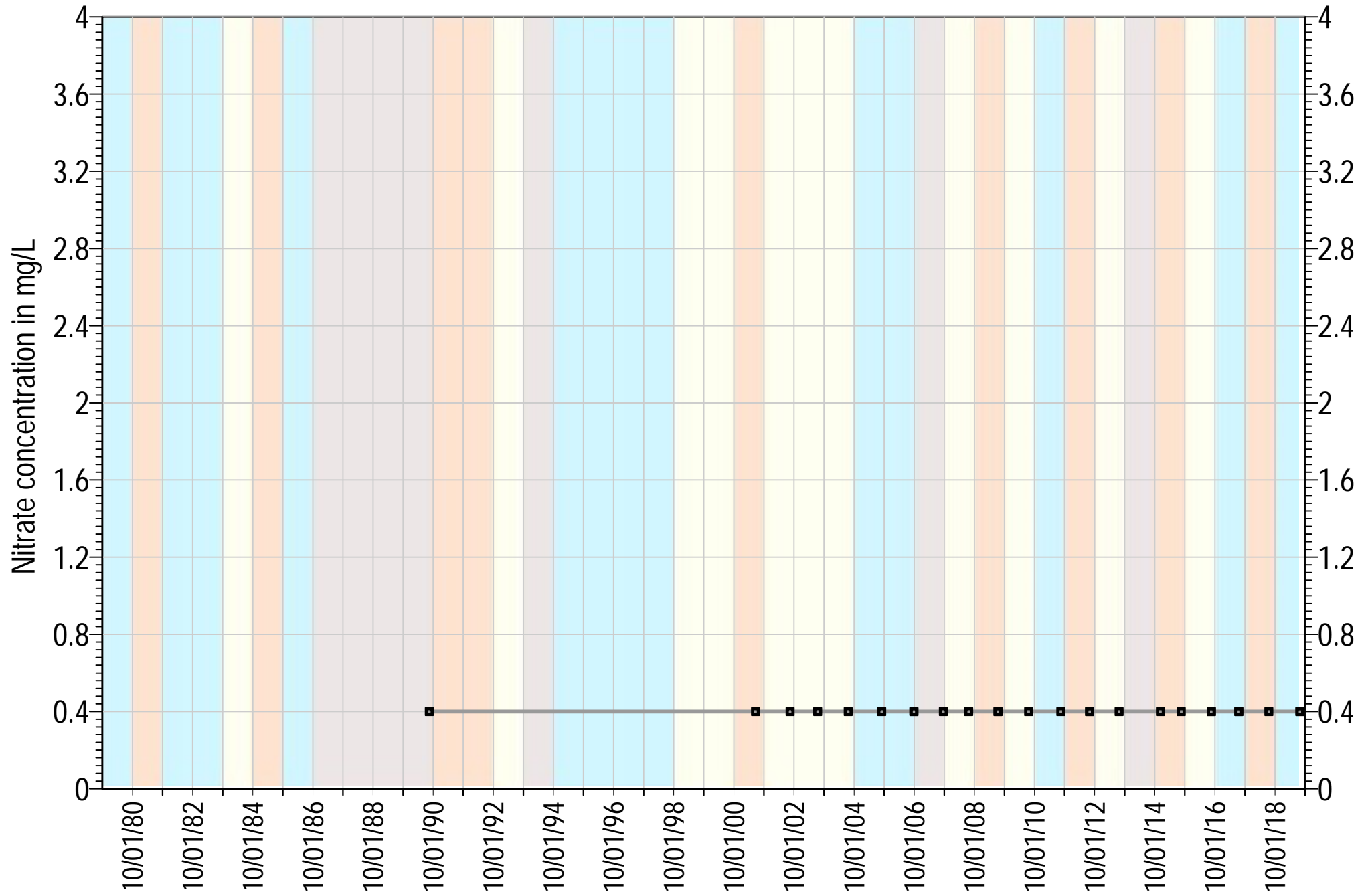
● SLVWD Olympia #2

Aquifer: Santa Margarita
 TOC Elevation= 527 ft AMSL
 Screenings= 225-245, 275-298 ft bgs

Water Year Classification

■ Critically Dry	■ Normal
■ Dry	■ Wet

Square symbols indicate non-detects (ND)



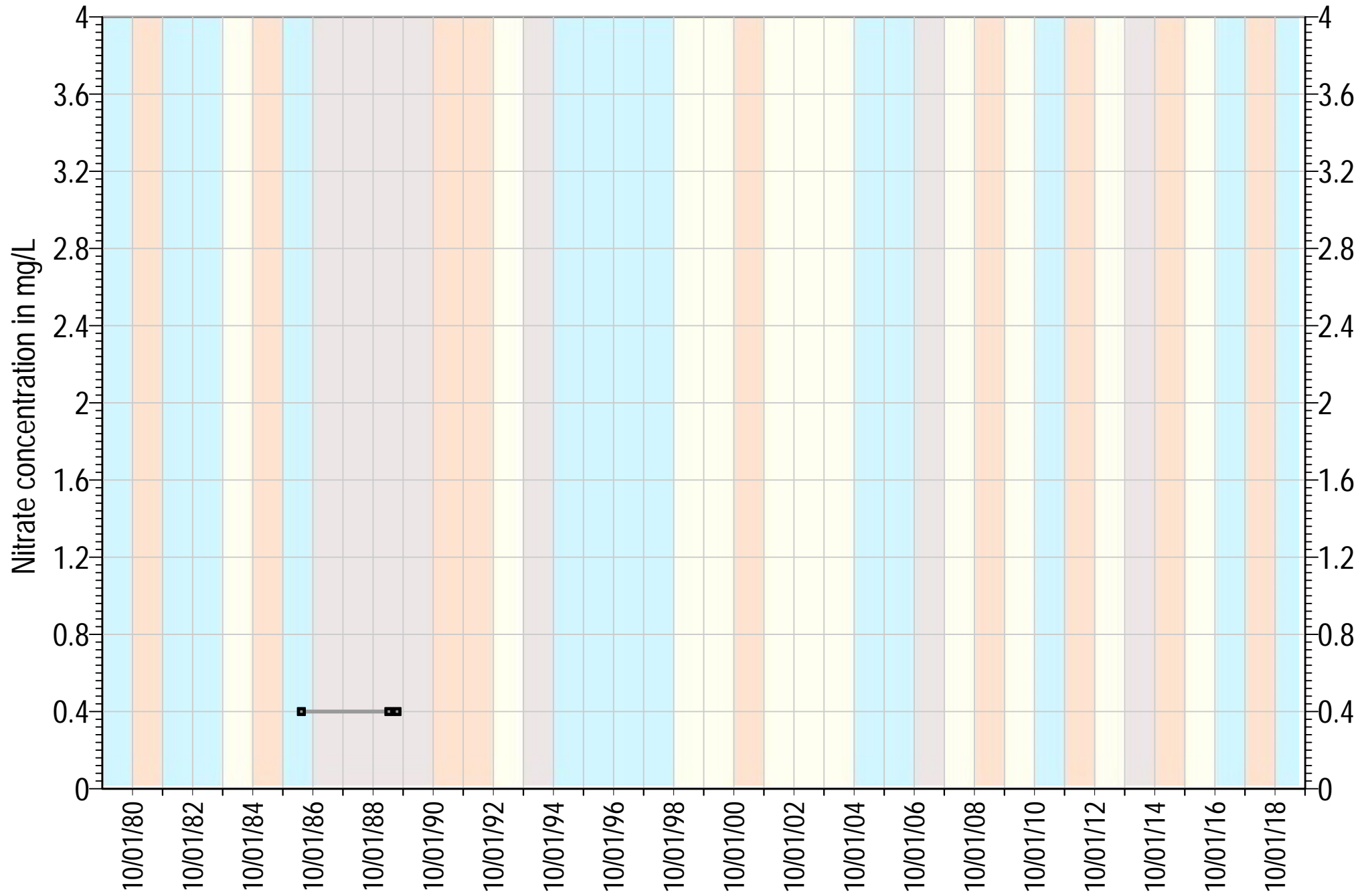
● SLVWD Olympia #3

Aquifer: Santa Margarita
 TOC Elevation= 540 ft AMSL
 Screenings= 230-308 ft bgs

Water Year Classification

■ Critically Dry	■ Normal
■ Dry	■ Wet

Square symbols indicate non-detects (ND)



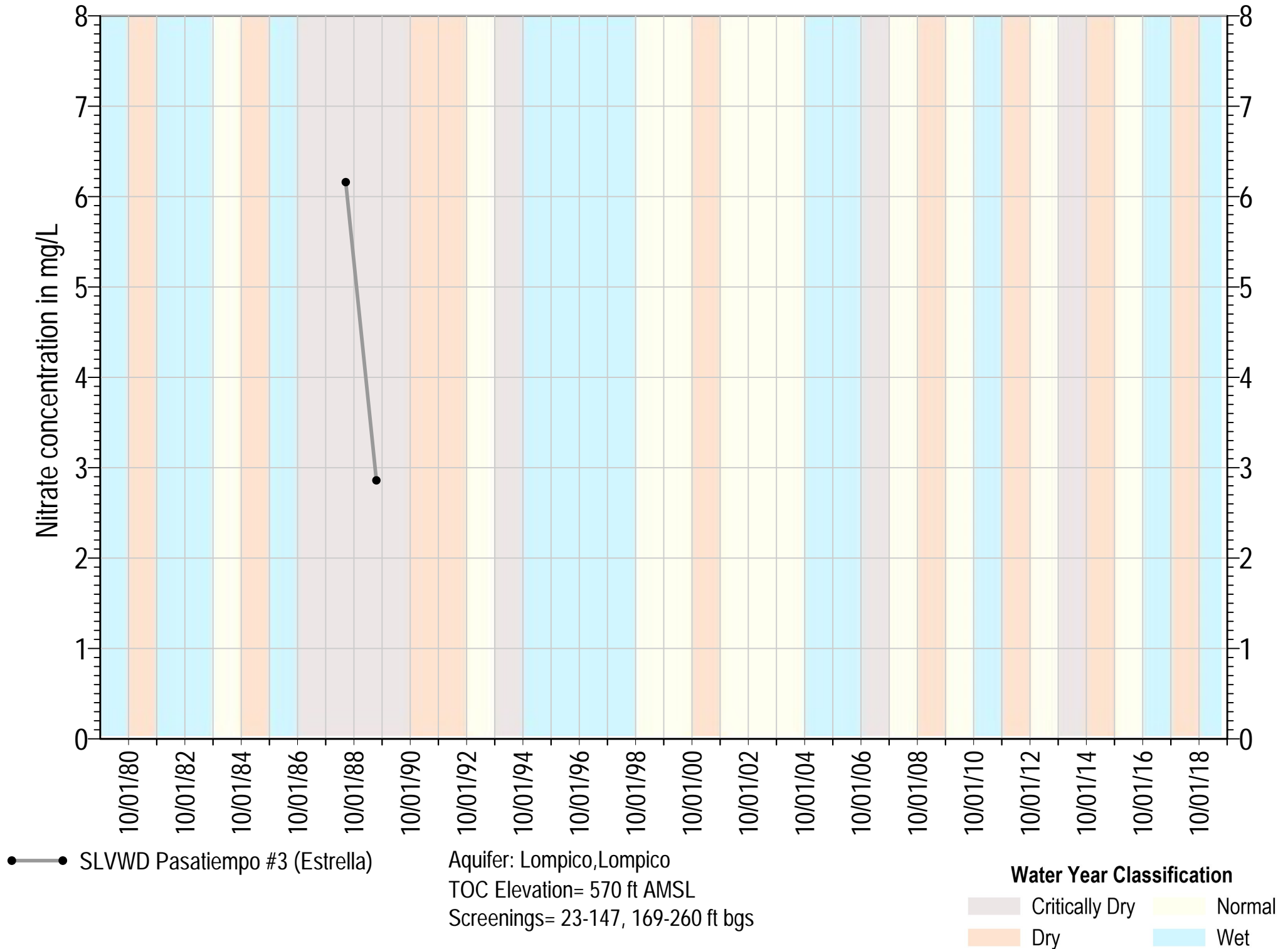
●—● SLVWD Pasatiempo #1 (Old Probation)

Aquifer: Santa Margarita
 TOC Elevation= 750 ft AMSL
 Screenings= 99-117, 174-193, 292-325 ft bgs

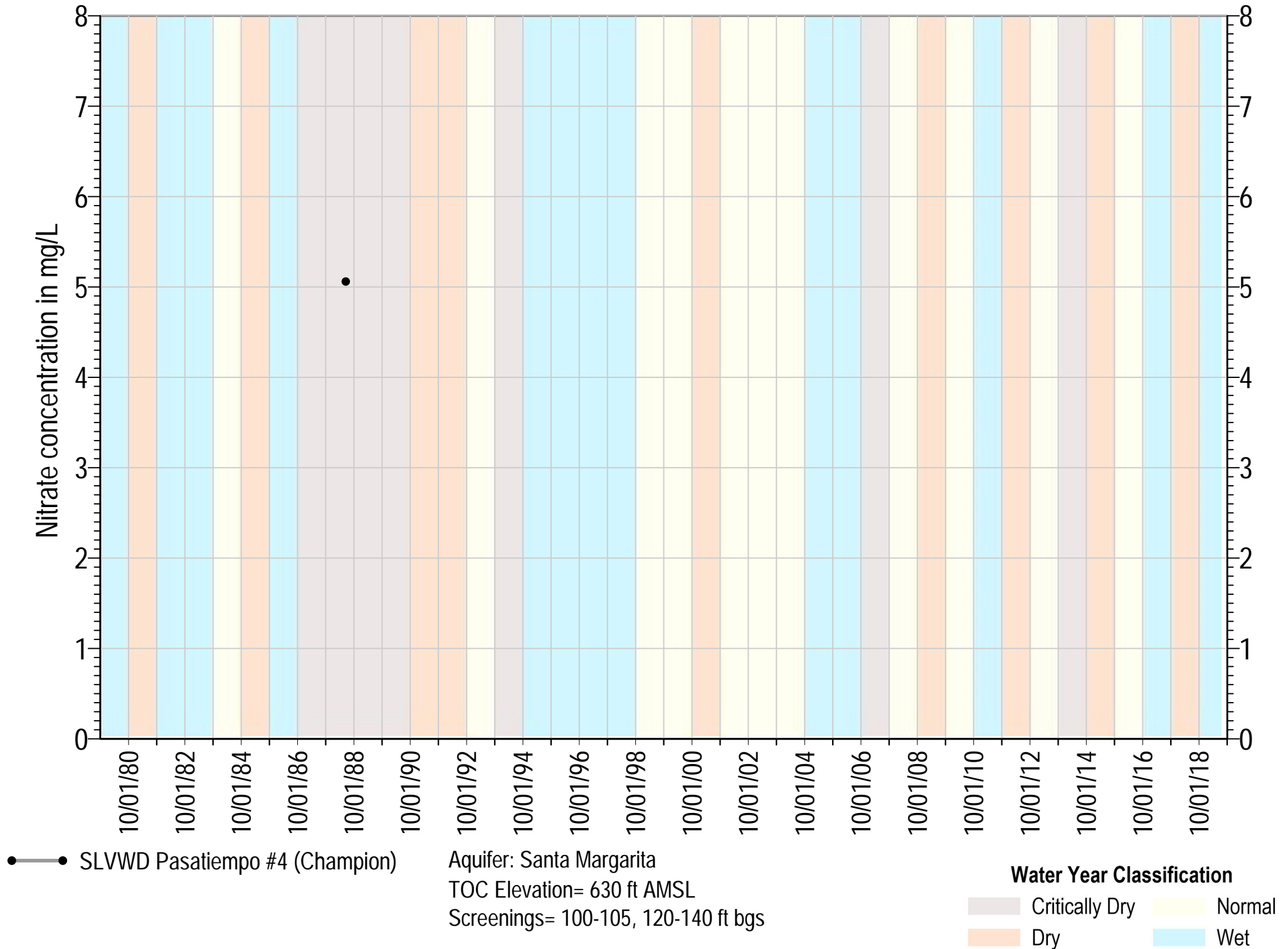
Water Year Classification

- Critically Dry
- Dry
- Normal
- Wet

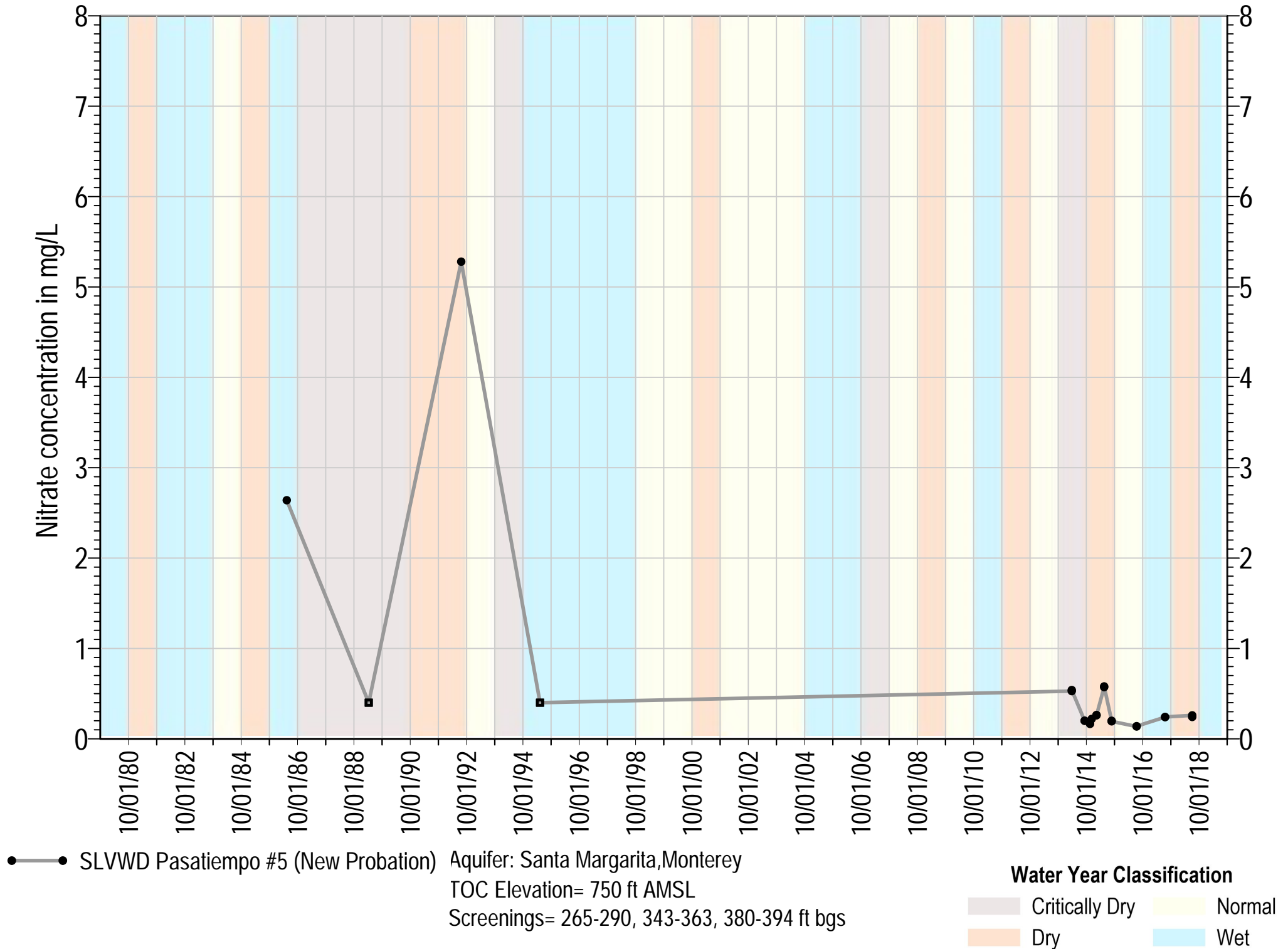
Square symbols indicate non-detects (ND)



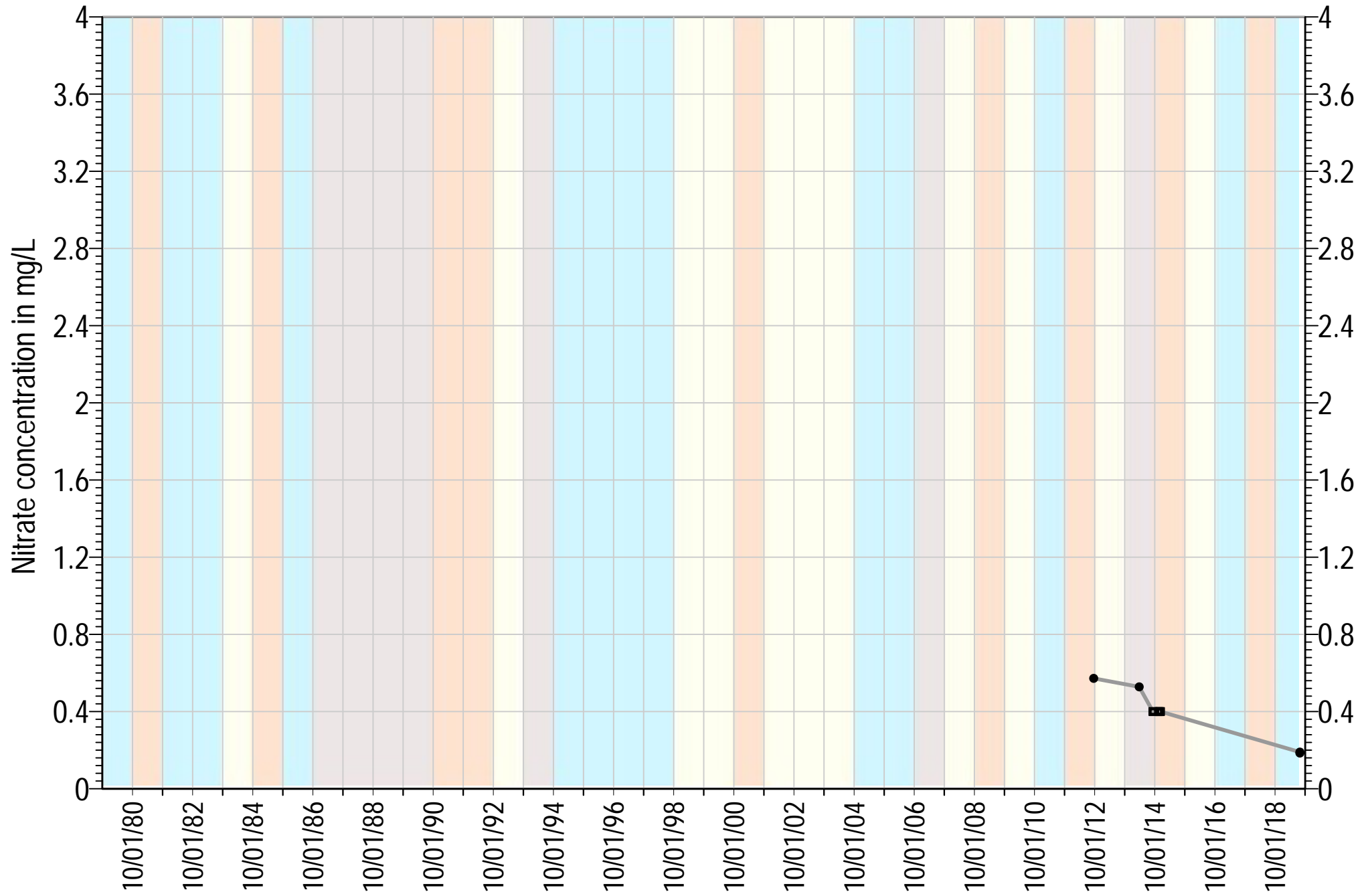
Square symbols indicate non-detects (ND)



Square symbols indicate non-detects (ND)



Square symbols indicate non-detects (ND)



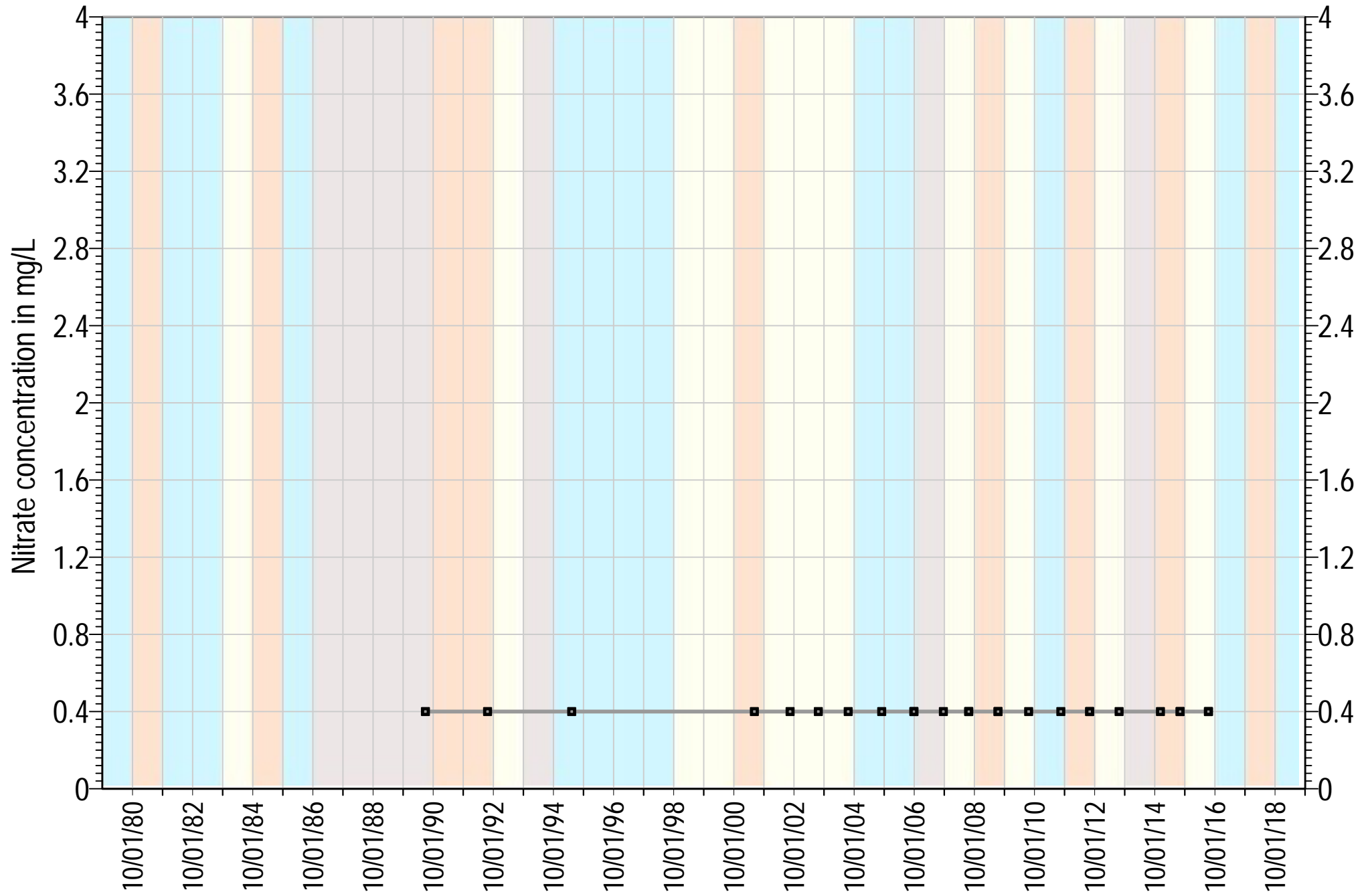
● SLVWD Pasatiempo #5A

Aquifer: Lompico
 TOC Elevation= 757 ft AMSL
 Screenings= 400-700 ft bgs

Water Year Classification

■ Critically Dry	■ Normal
■ Dry	■ Wet

Square symbols indicate non-detects (ND)



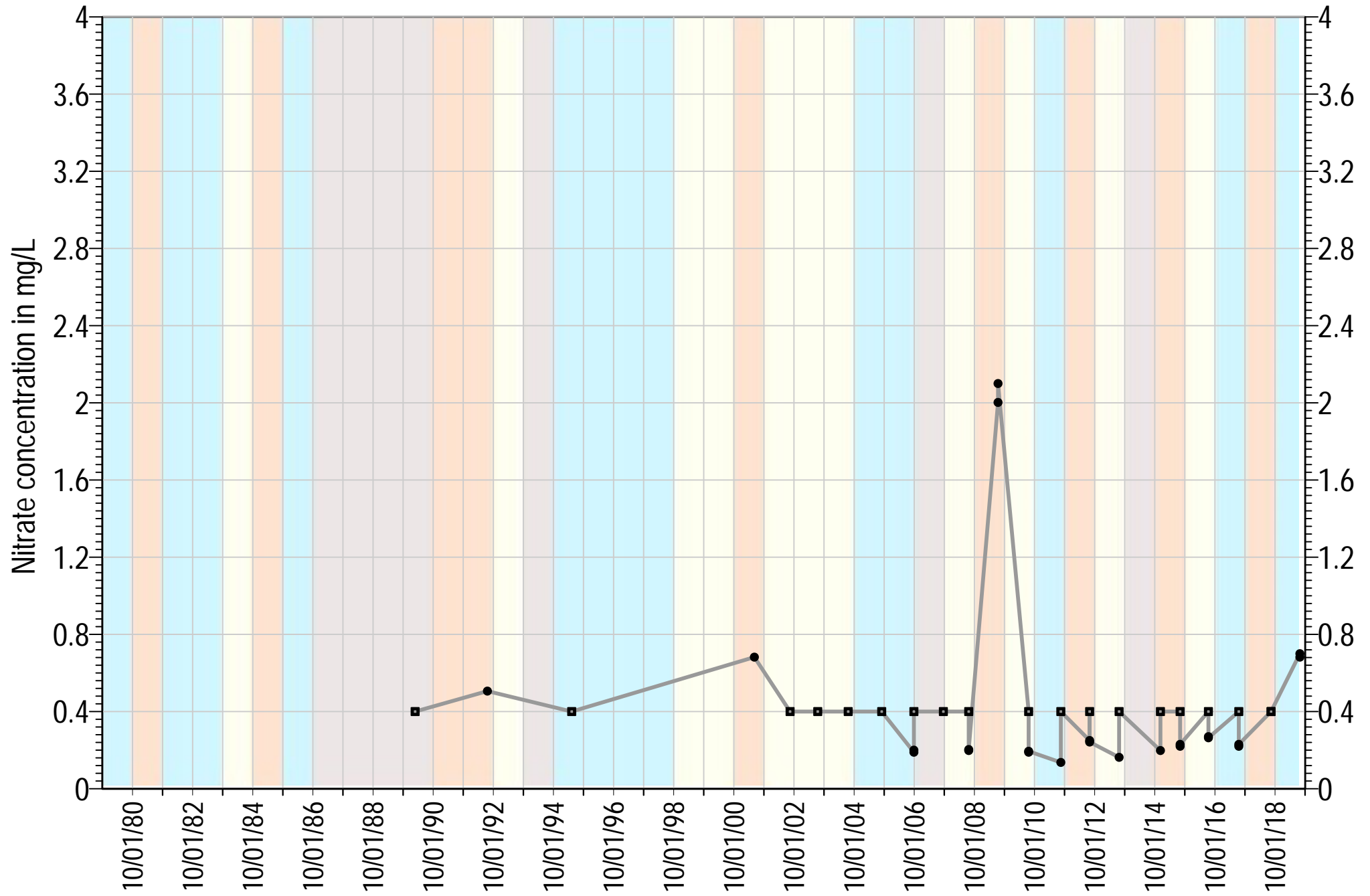
●—● SLVWD Pasatiempo #6

Aquifer: Lompico
 TOC Elevation= 775 ft AMSL
 Screenings= 280-340, 600-660 ft bgs

Water Year Classification

- Critically Dry
- Normal
- Dry
- Wet

Square symbols indicate non-detects (ND)



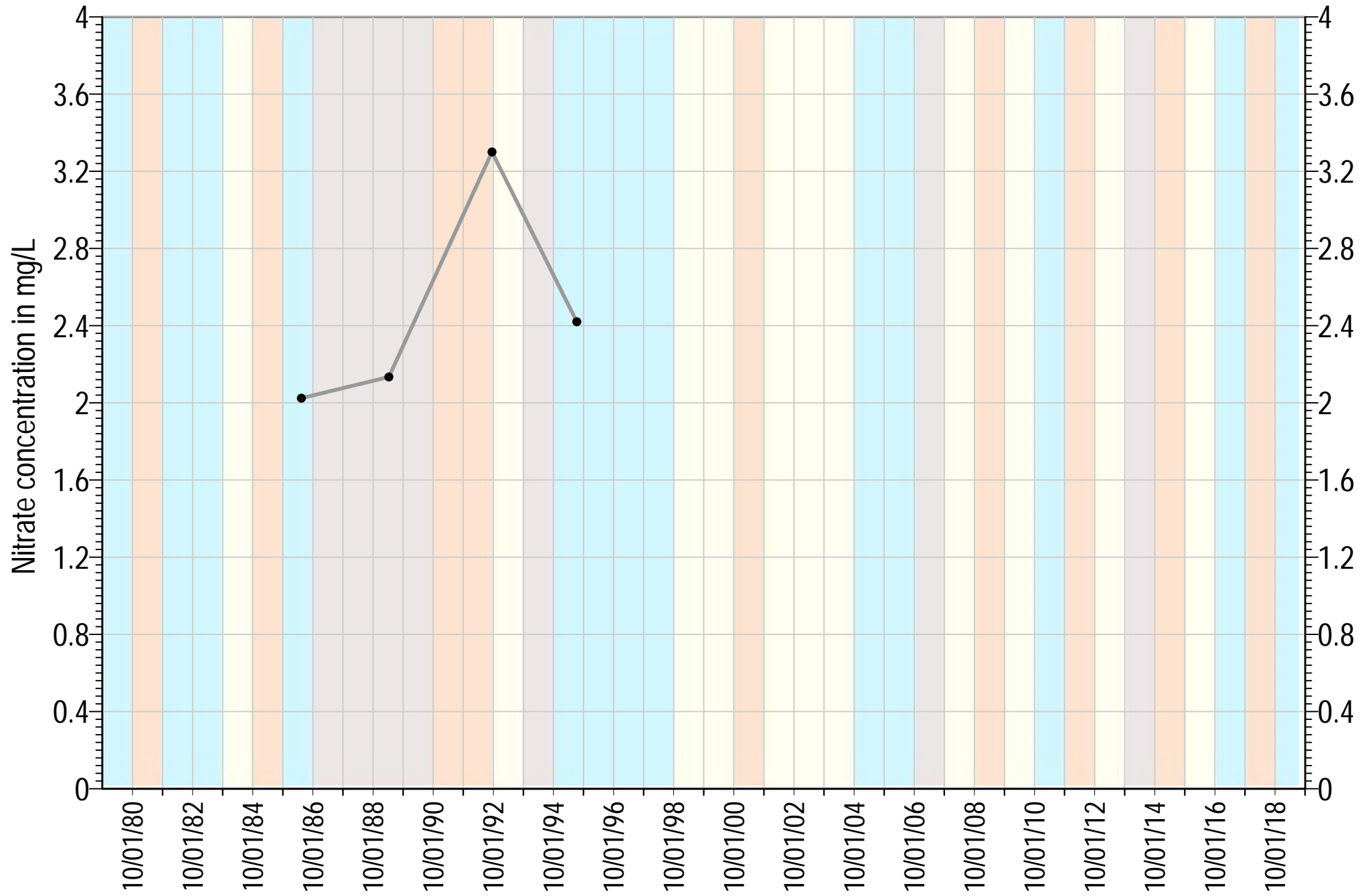
● SLVWD Pasatiempo #7

Aquifer: Lompico
 TOC Elevation= 739 ft AMSL
 Screenings= 495-525, 600-660 ft bgs

Water Year Classification

■ Critically Dry	■ Normal
■ Dry	■ Wet

Square symbols indicate non-detects (ND)



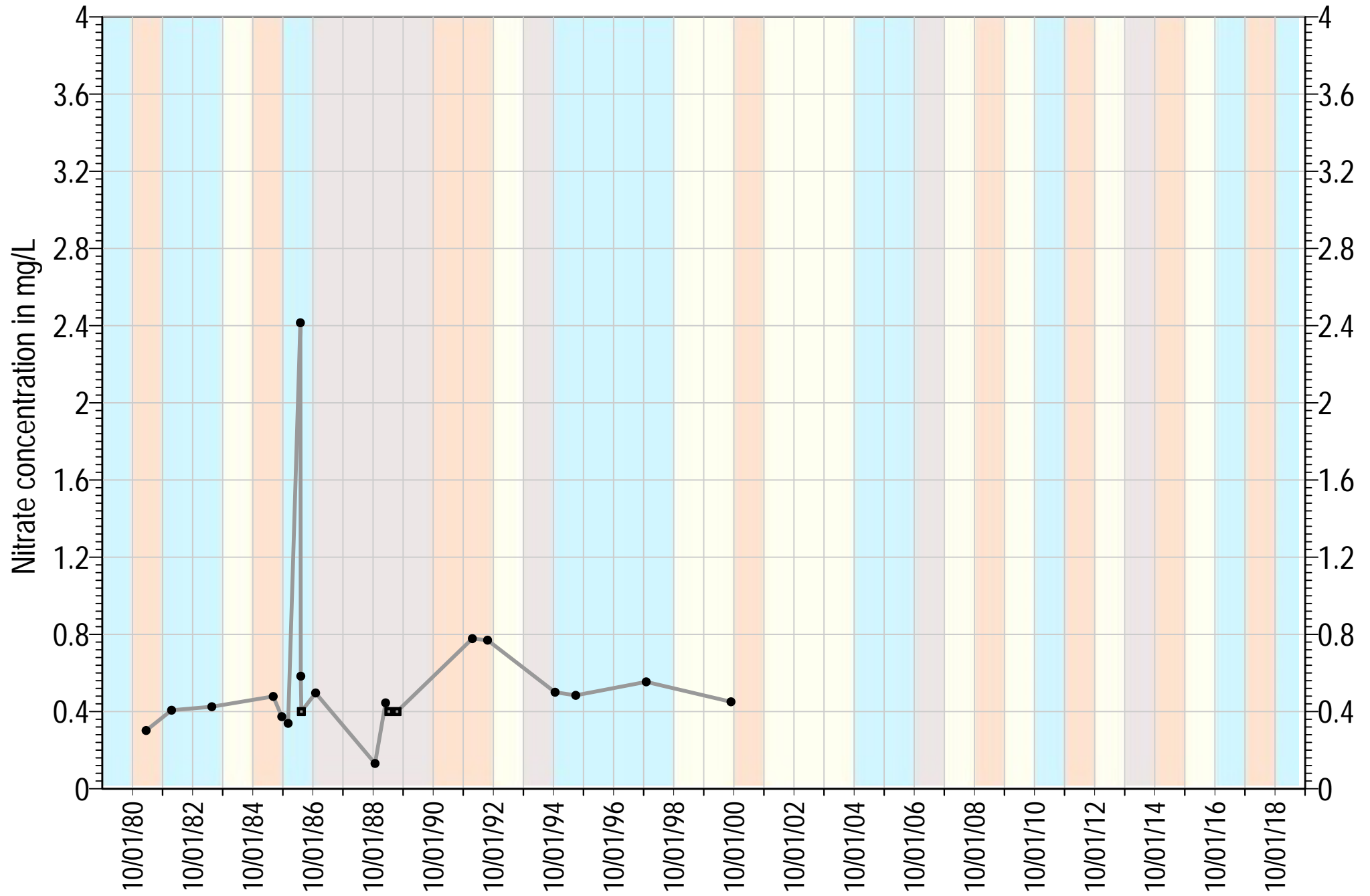
●—● SLVWD Quail #3

Aquifer: Santa Margarita
 TOC Elevation= 631 ft AMSL
 Screenings= Unknown ft bgs

Water Year Classification

■ Critically Dry	■ Normal
■ Dry	■ Wet

Square symbols indicate non-detects (ND)



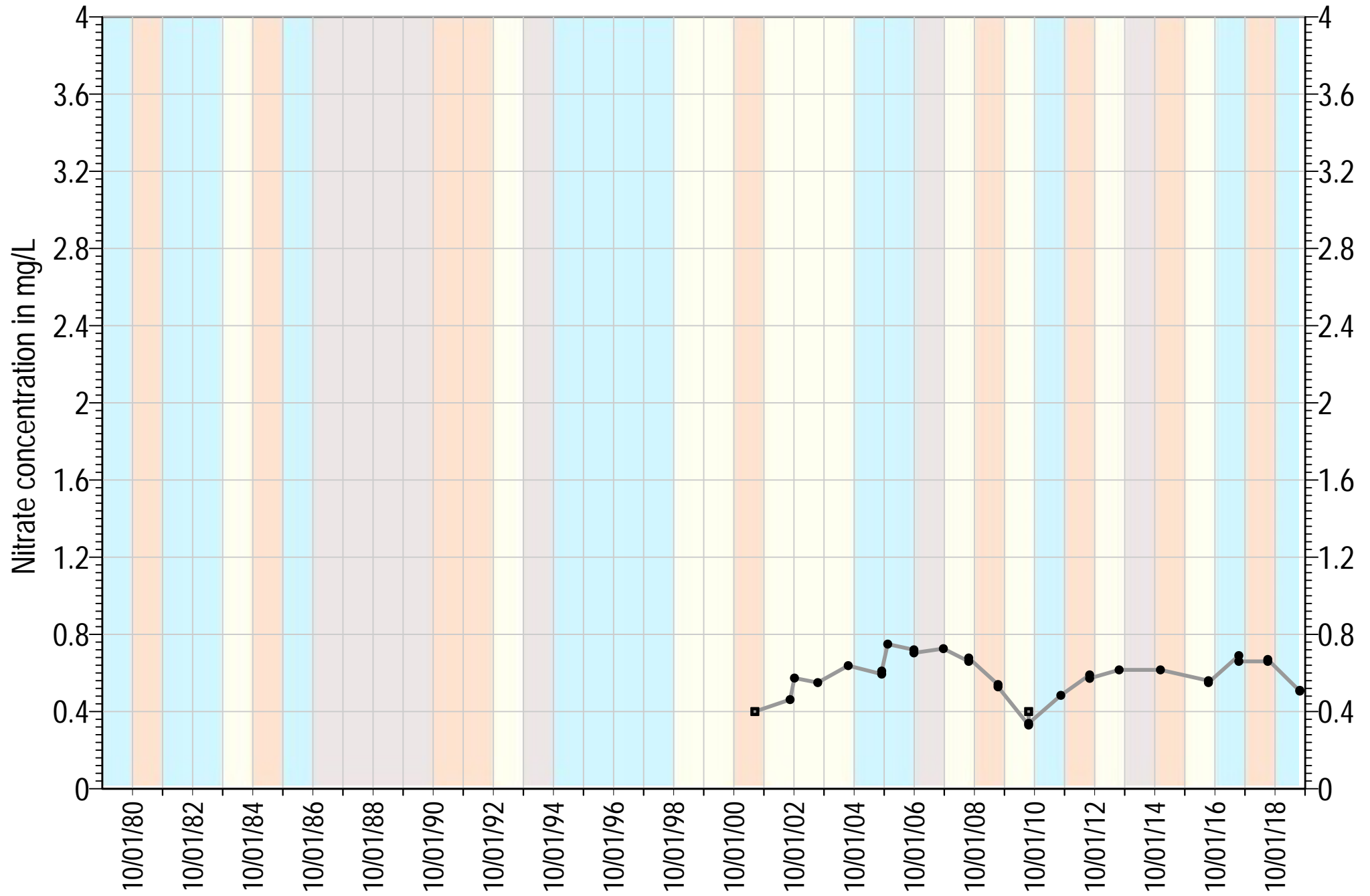
● SLVWD Quail #4

Aquifer: Santa Margarita
 TOC Elevation= 596 ft AMSL
 Screenings= 180-250 ft bgs

Water Year Classification

■ Critically Dry	■ Normal
■ Dry	■ Wet

Square symbols indicate non-detects (ND)



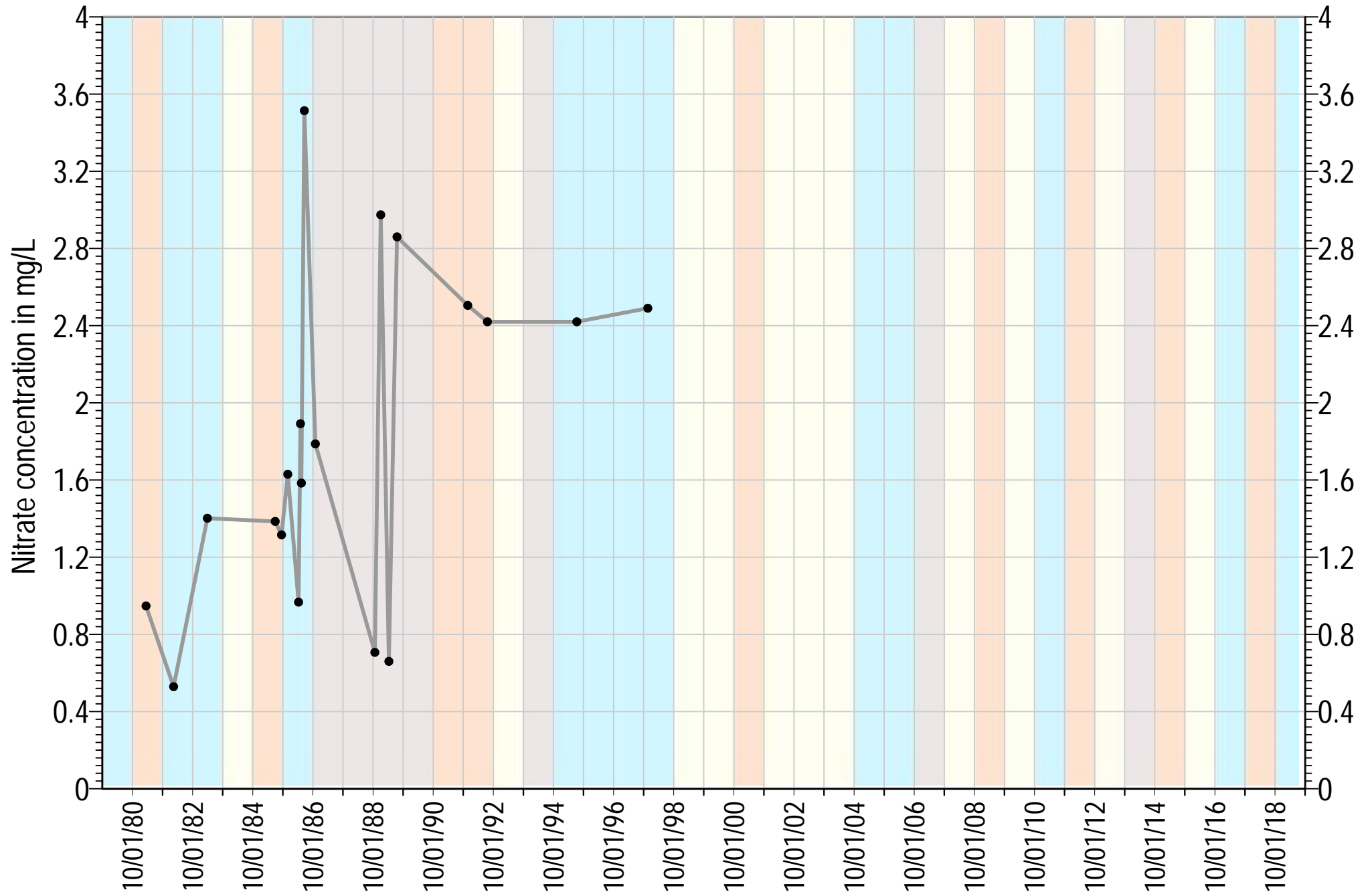
● SLVWD Quail #4A

Aquifer: Santa Margarita
 TOC Elevation= 732 ft AMSL
 Screenings= 180-250 ft bgs

Water Year Classification

■ Critically Dry	■ Normal
■ Dry	■ Wet

Square symbols indicate non-detects (ND)



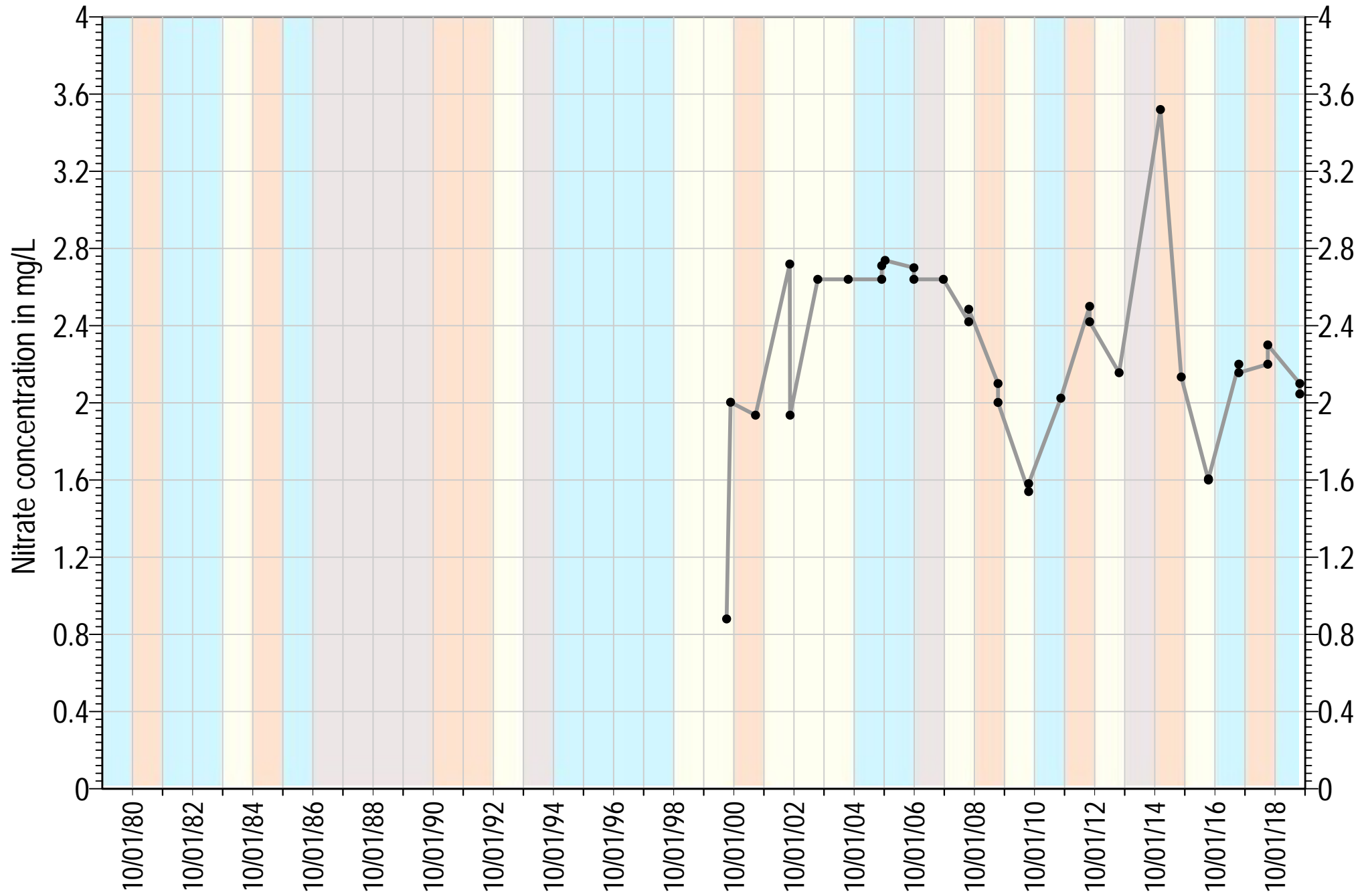
● SLVWD Quail #5

Aquifer: Santa Margarita
 TOC Elevation= 517 ft AMSL
 Screenings= 130-170 ft bgs

Water Year Classification

■ Critically Dry	■ Normal
■ Dry	■ Wet

Square symbols indicate non-detects (ND)



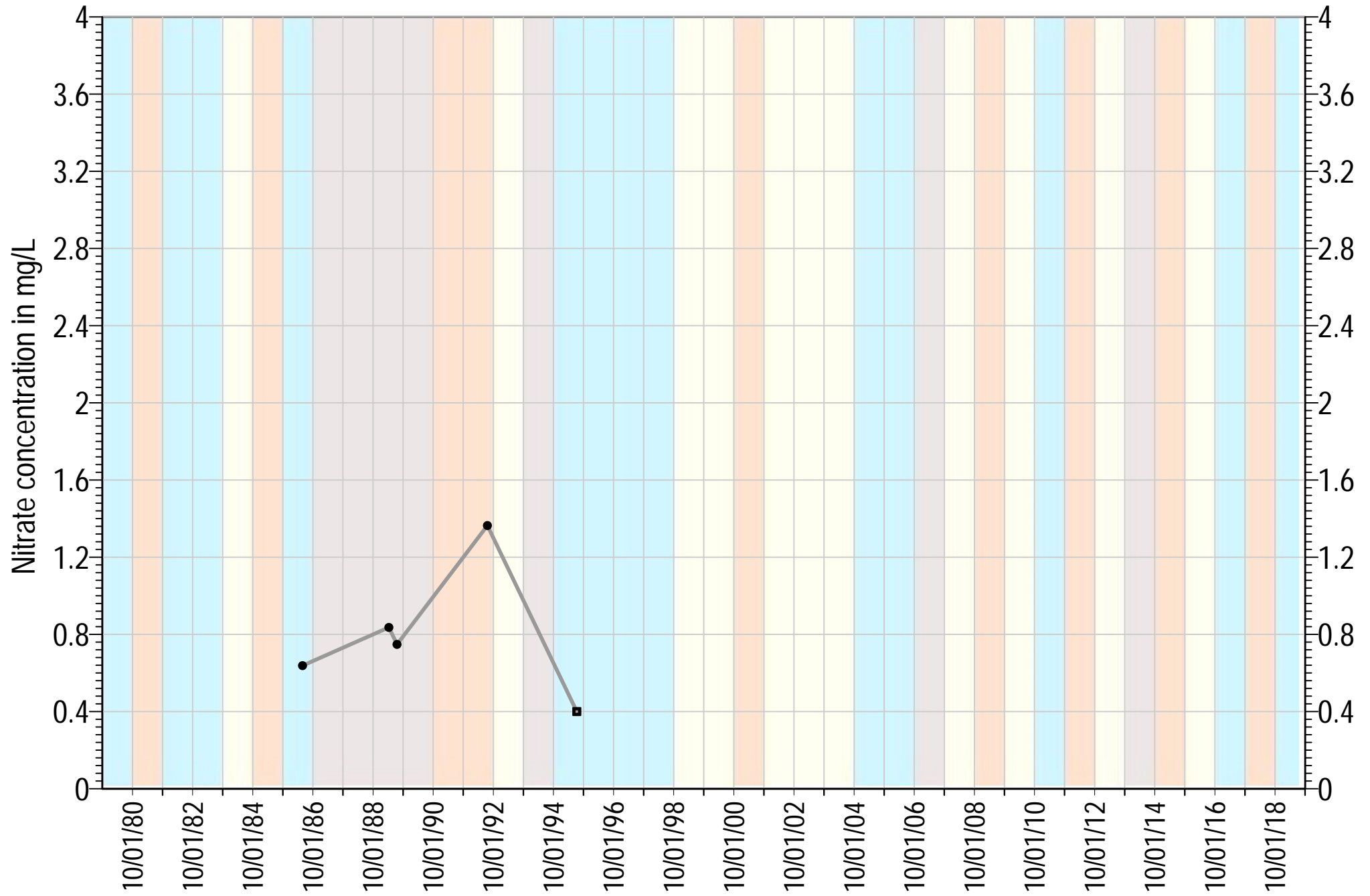
● SLVWD Quail #5A

Aquifer: Santa Margarita
 TOC Elevation= 519 ft AMSL
 Screenings= 124-164 ft bgs

Water Year Classification

■ Critically Dry	■ Normal
■ Dry	■ Wet

Square symbols indicate non-detects (ND)



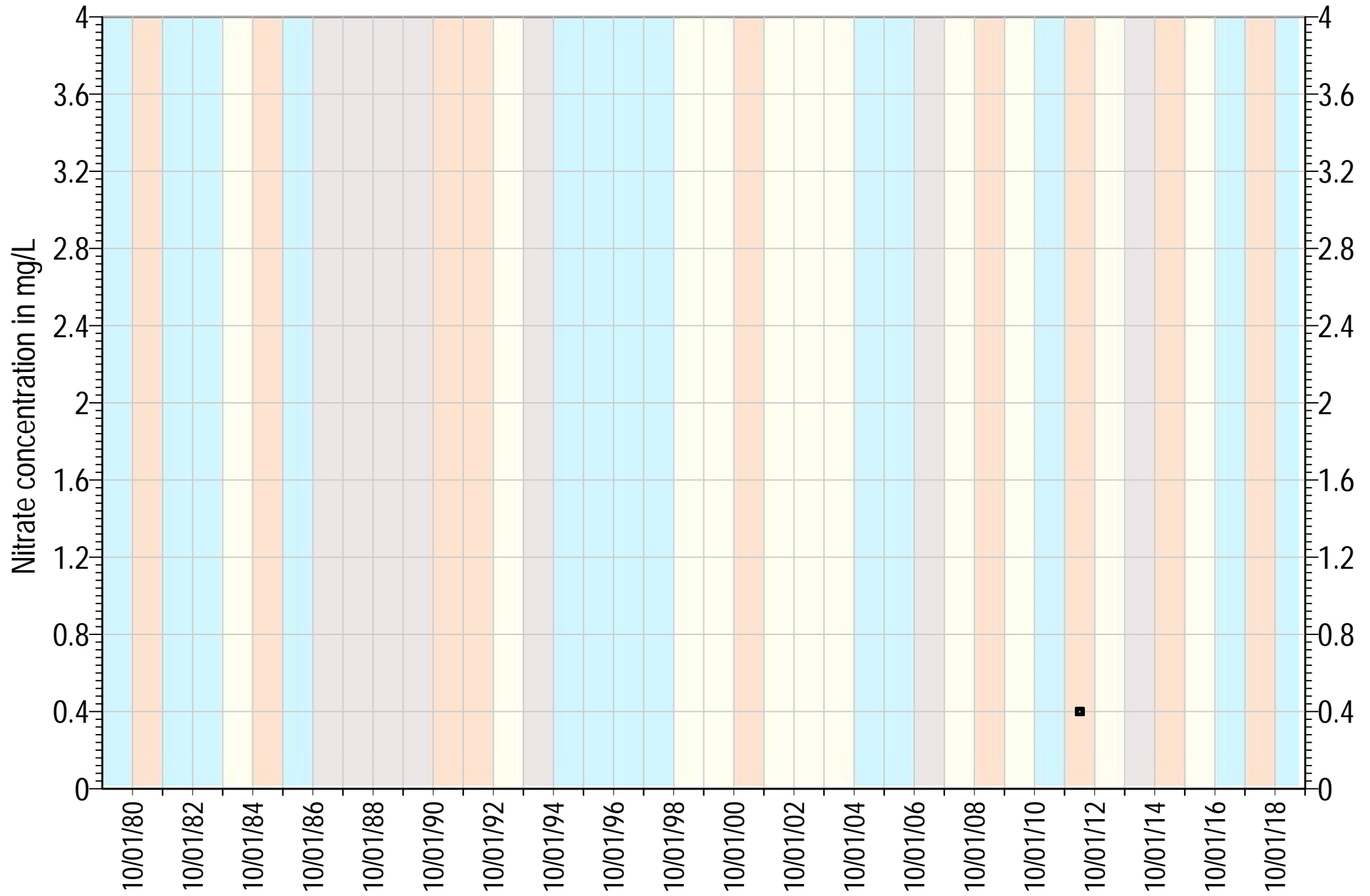
● SLVWD Quail #8

Aquifer: Santa Margarita
 TOC Elevation= 437 ft AMSL
 Screenings= 100-130 ft bgs

Water Year Classification

■ Critically Dry	■ Normal
■ Dry	■ Wet

Square symbols indicate non-detects (ND)



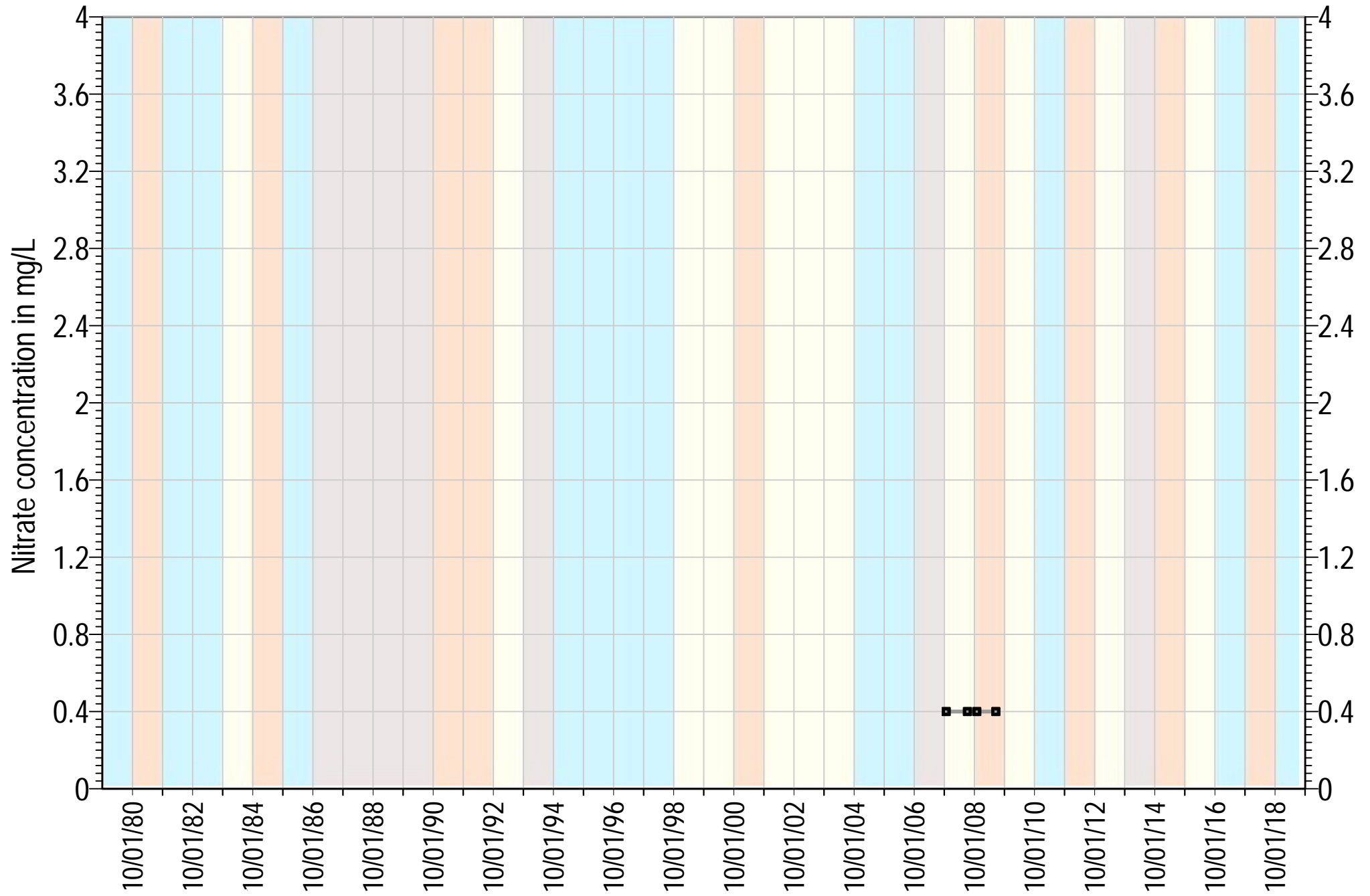
● — ● Stonewood Well

Aquifer: Butano
 TOC Elevation= 898.54 ft AMSL
 Screenings= 799-859 ft bgs

Water Year Classification

- Critically Dry
- Normal
- Dry
- Wet

Square symbols indicate non-detects (ND)



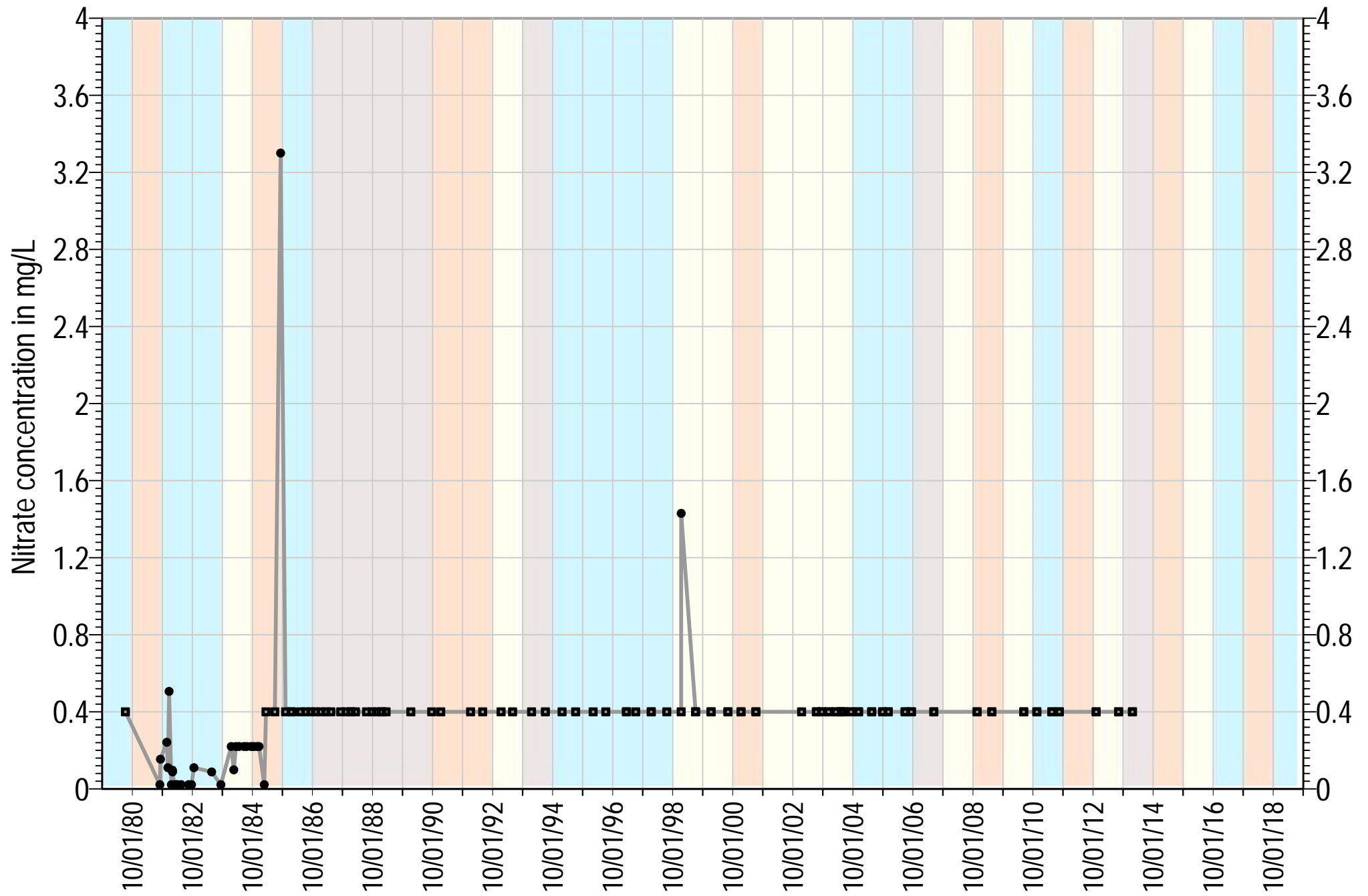
●—● SVPLAZA-MW2

Aquifer: Lompico
 TOC Elevation= 510.02 ft AMSL
 Screenings= 192-222 ft bgs

Water Year Classification

■ Critically Dry	■ Normal
■ Dry	■ Wet

Square symbols indicate non-detects (ND)



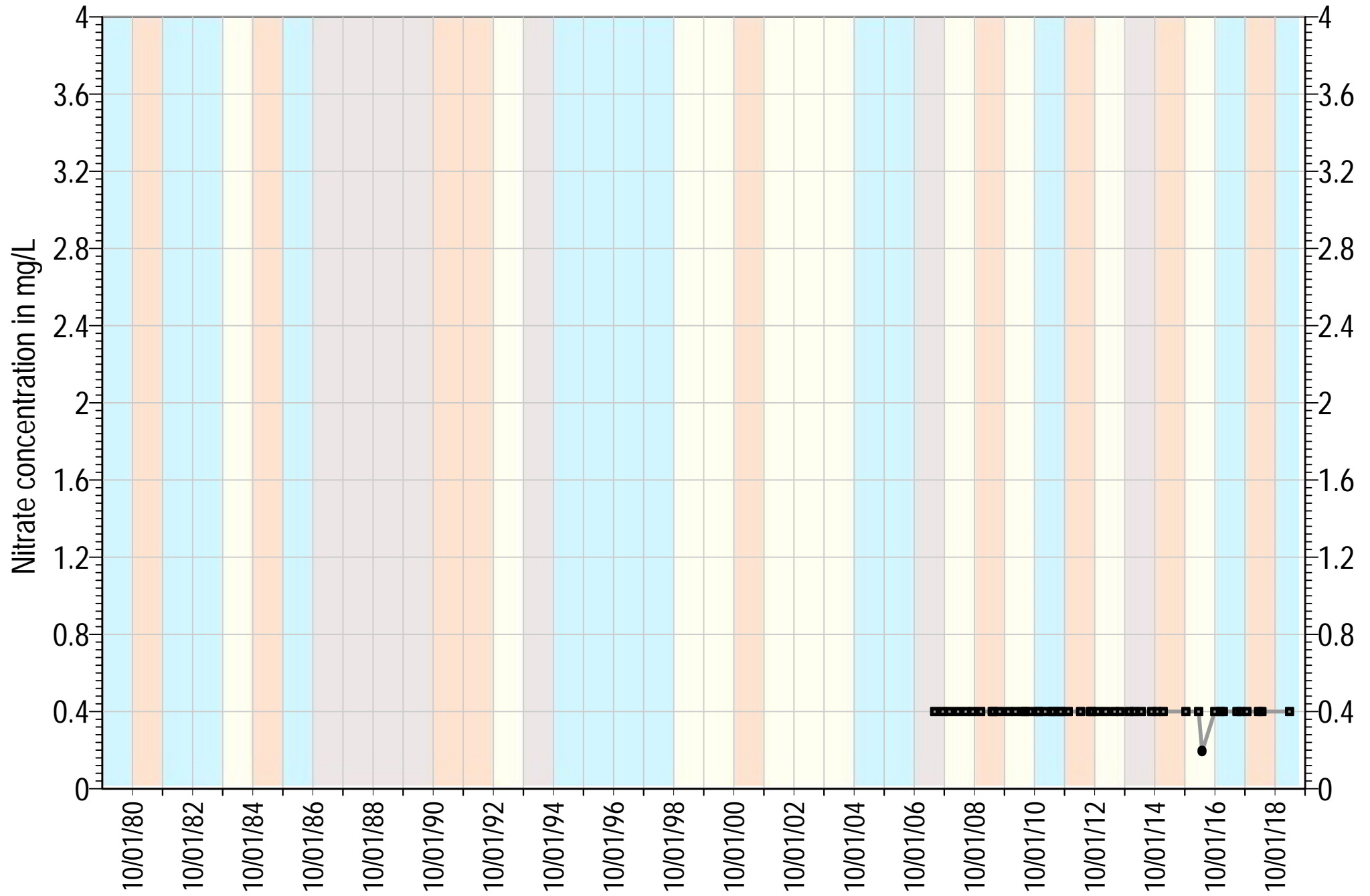
● SVWD #10

Aquifer: Lompico
 TOC Elevation= 510.85 ft AMSL
 Screenings= 190-220, 240-270, 325-355 ft bgs

Water Year Classification

■ Critically Dry	■ Normal
■ Dry	■ Wet

Square symbols indicate non-detects (ND)



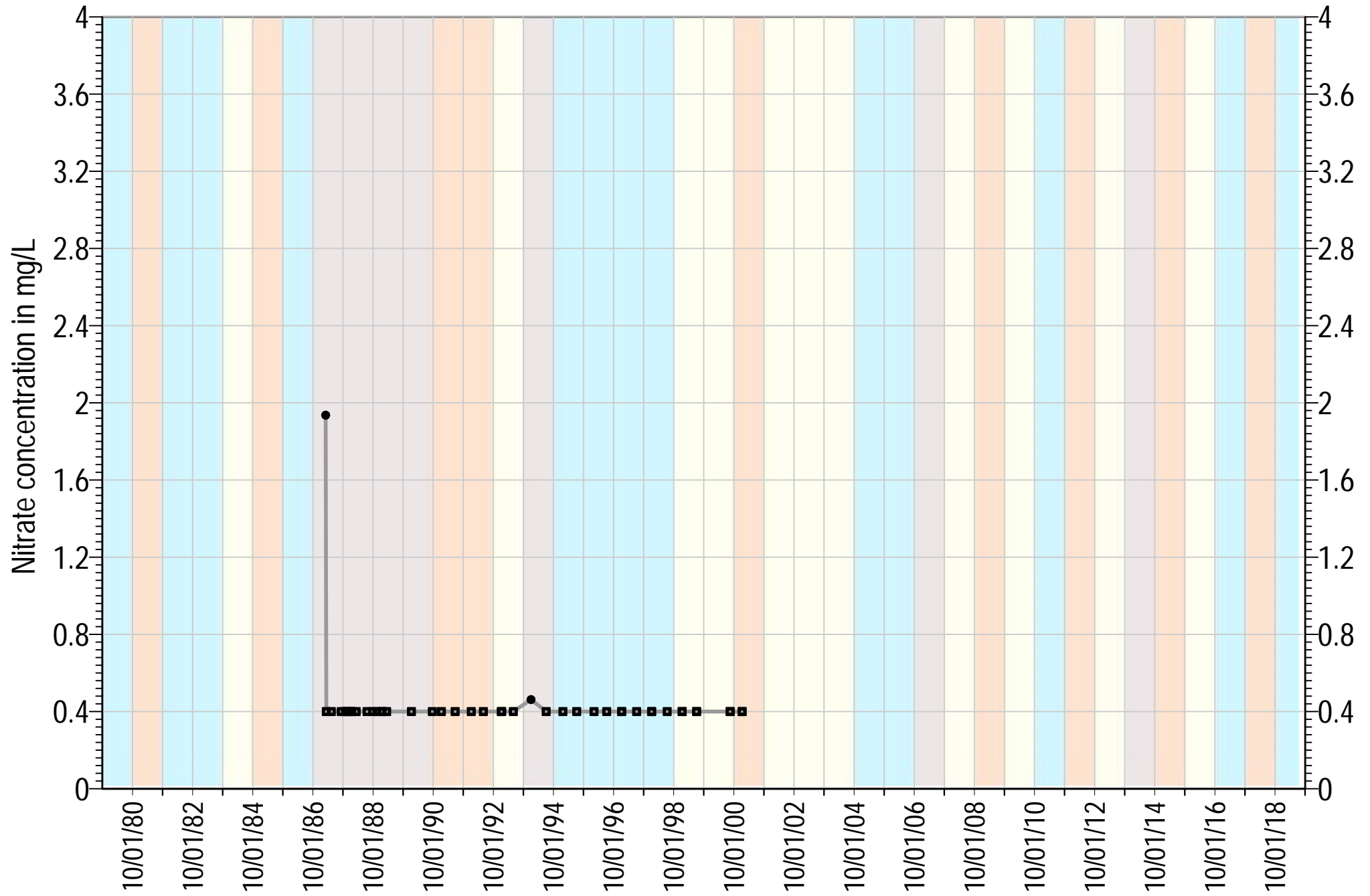
●—● SVWD #10A

Aquifer: Lompico
 TOC Elevation= 512 ft AMSL
 Screenings= 282-382, 403-453 ft bgs

Water Year Classification

■ Critically Dry	■ Normal
■ Dry	■ Wet

Square symbols indicate non-detects (ND)



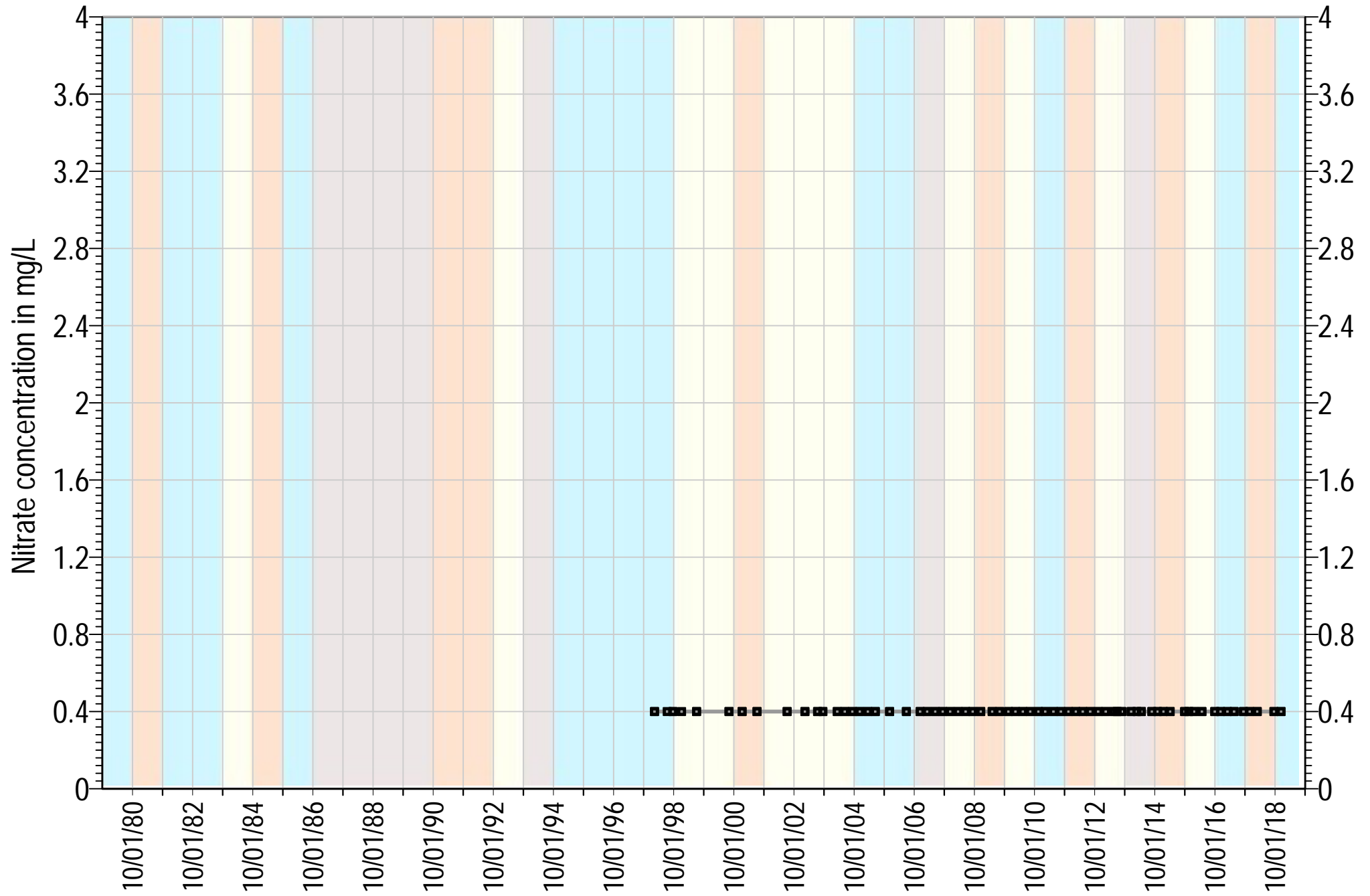
●—● SVWD #11

Aquifer: Lompico
 TOC Elevation= 582.6 ft AMSL
 Screenings= 330-360, 420-520, 540-570 ft bgs

Water Year Classification

■ Critically Dry	■ Normal
■ Dry	■ Wet

Square symbols indicate non-detects (ND)



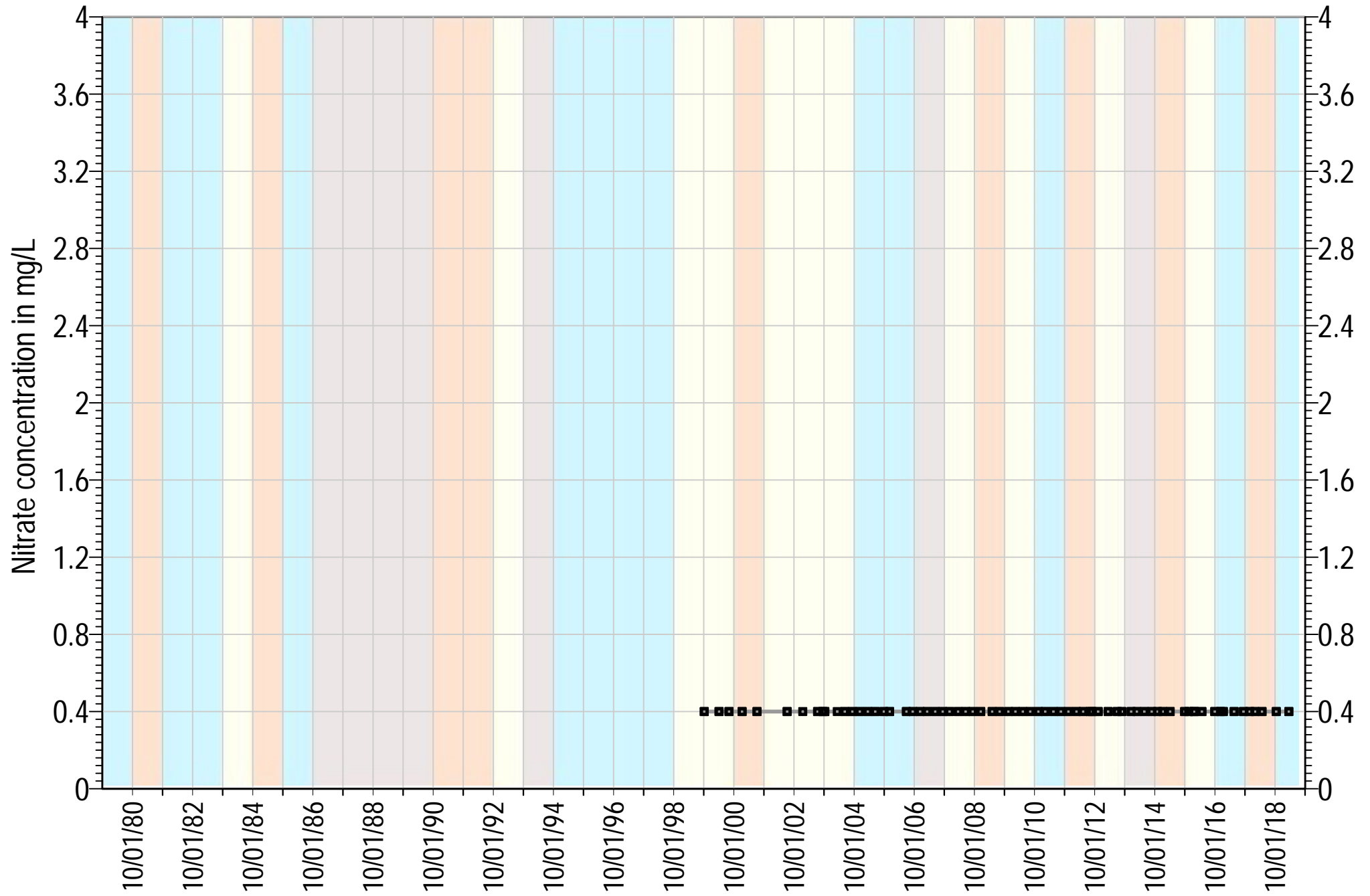
●—● SWWD #11A

Aquifer: Lompico
 TOC Elevation= 602.6 ft AMSL
 Screenings= 399-419, 459-469, 495-515 ft bgs

Water Year Classification

■ Critically Dry	■ Normal
■ Dry	■ Wet

Square symbols indicate non-detects (ND)



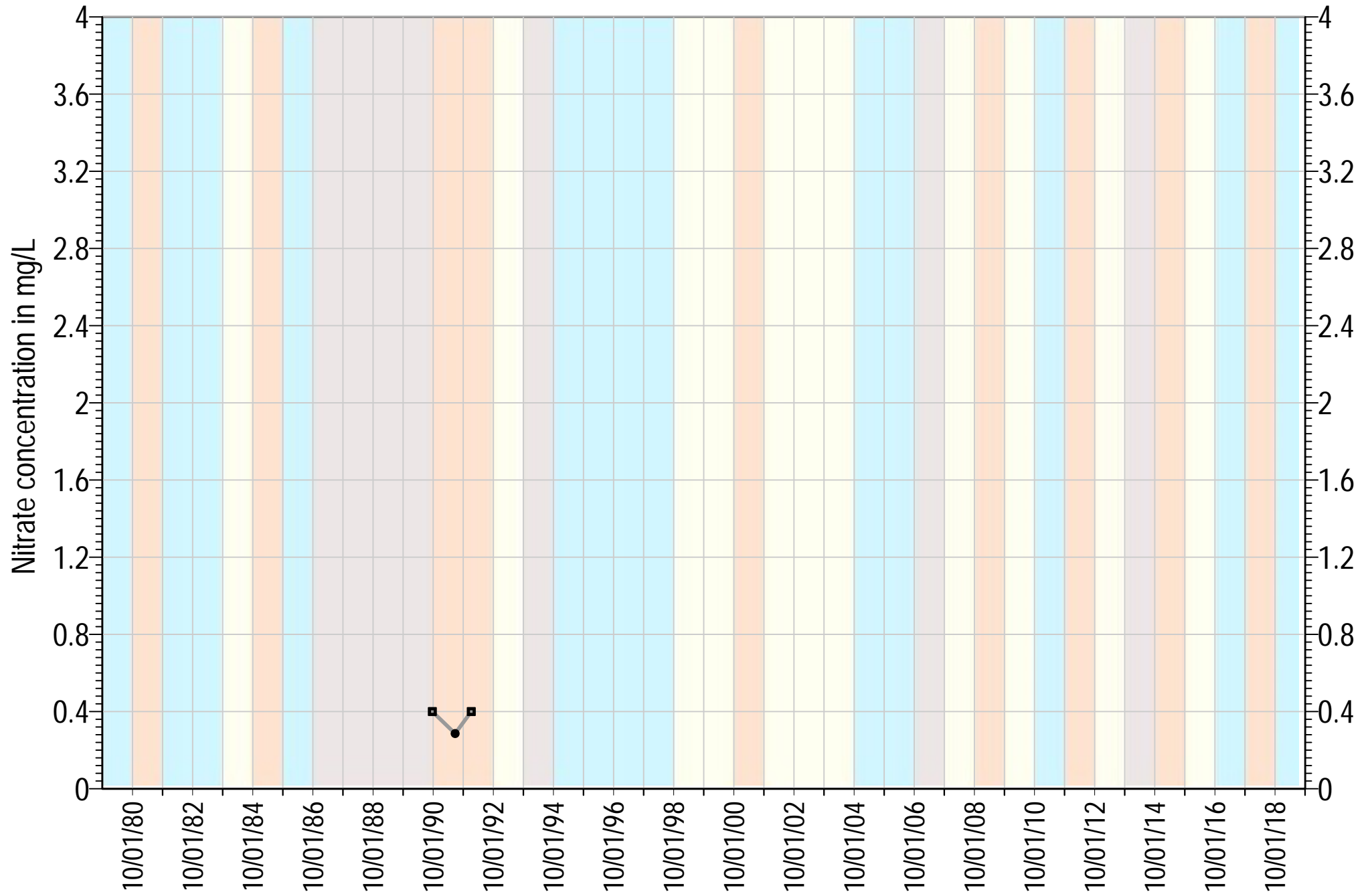
●—● SWWD #11B

Aquifer: Lompico
 TOC Elevation= 587.95 ft AMSL
 Screenings= 348-388 ft bgs

Water Year Classification

■ Critically Dry	■ Normal
■ Dry	■ Wet

Square symbols indicate non-detects (ND)



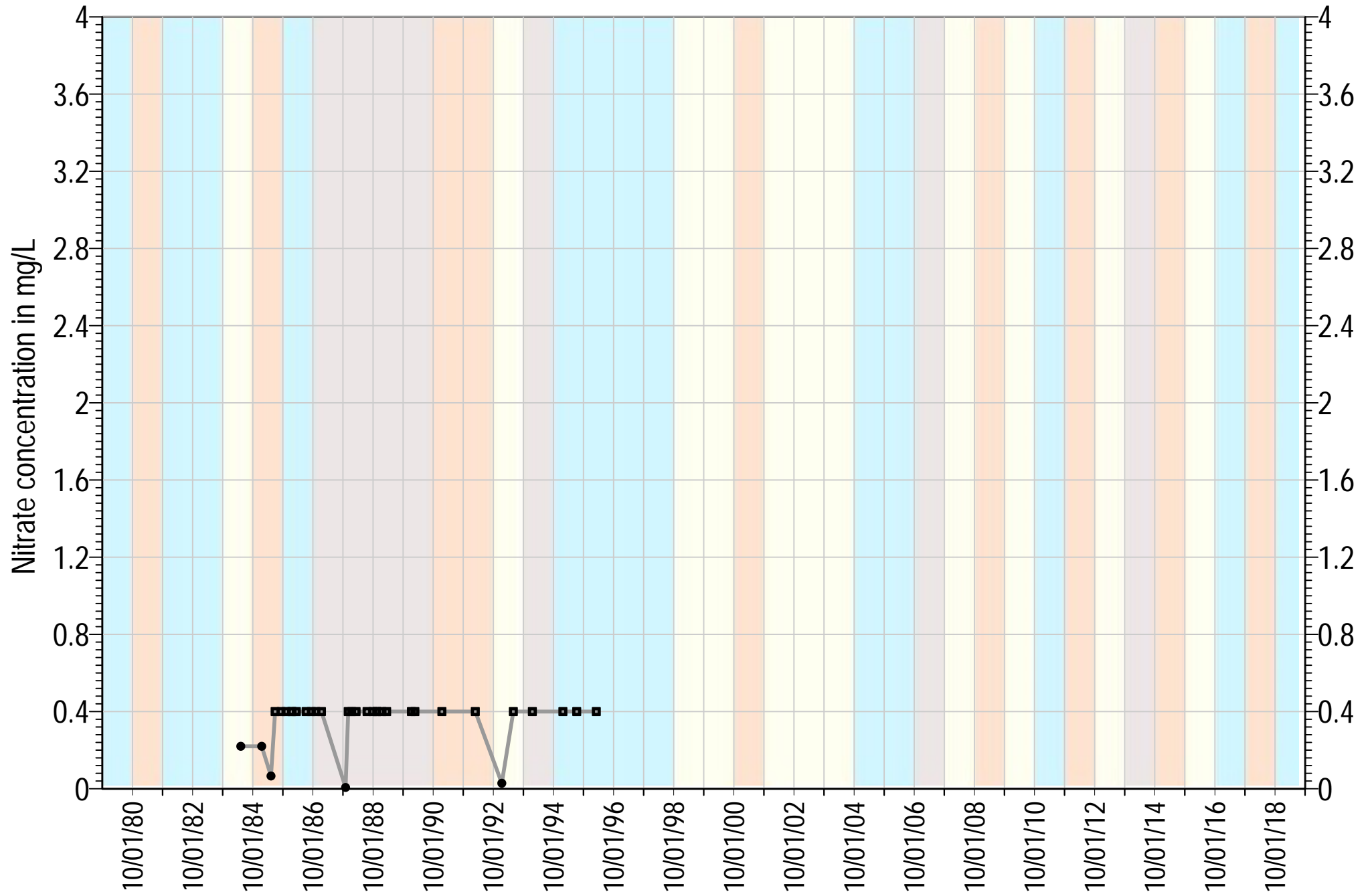
●—● SVWD #13 Monitor

Aquifer: Lompico
 TOC Elevation= 705 ft AMSL
 Screenings= 470-510, 590-670 ft bgs

Water Year Classification

■ Critically Dry	■ Normal
■ Dry	■ Wet

Square symbols indicate non-detects (ND)



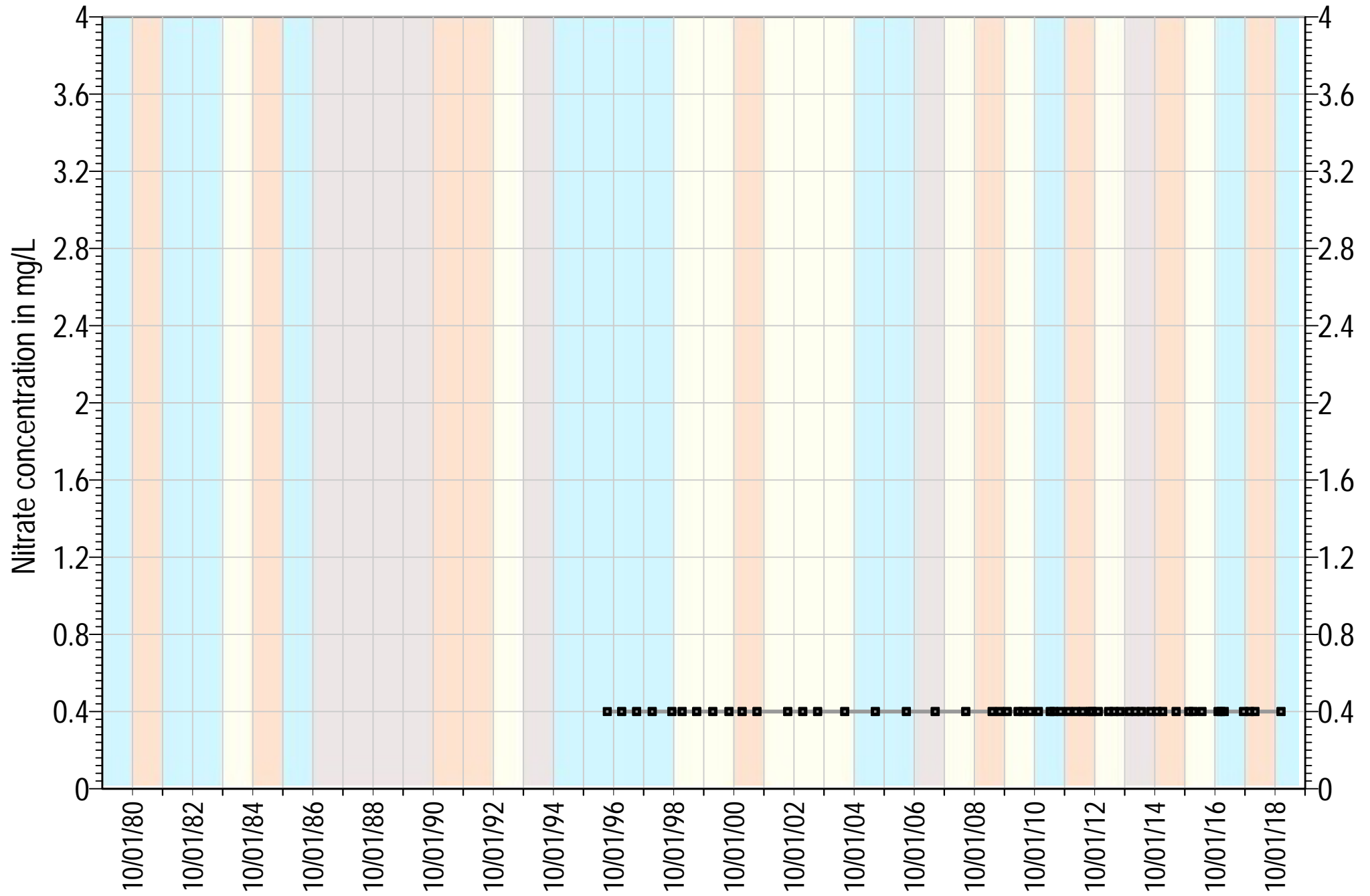
●—● SWWD #3A

Aquifer: Lompico
 TOC Elevation= 571 ft AMSL
 Screenings= 200-270, 300-350 ft bgs

Water Year Classification

■ Critically Dry	■ Normal
■ Dry	■ Wet

Square symbols indicate non-detects (ND)



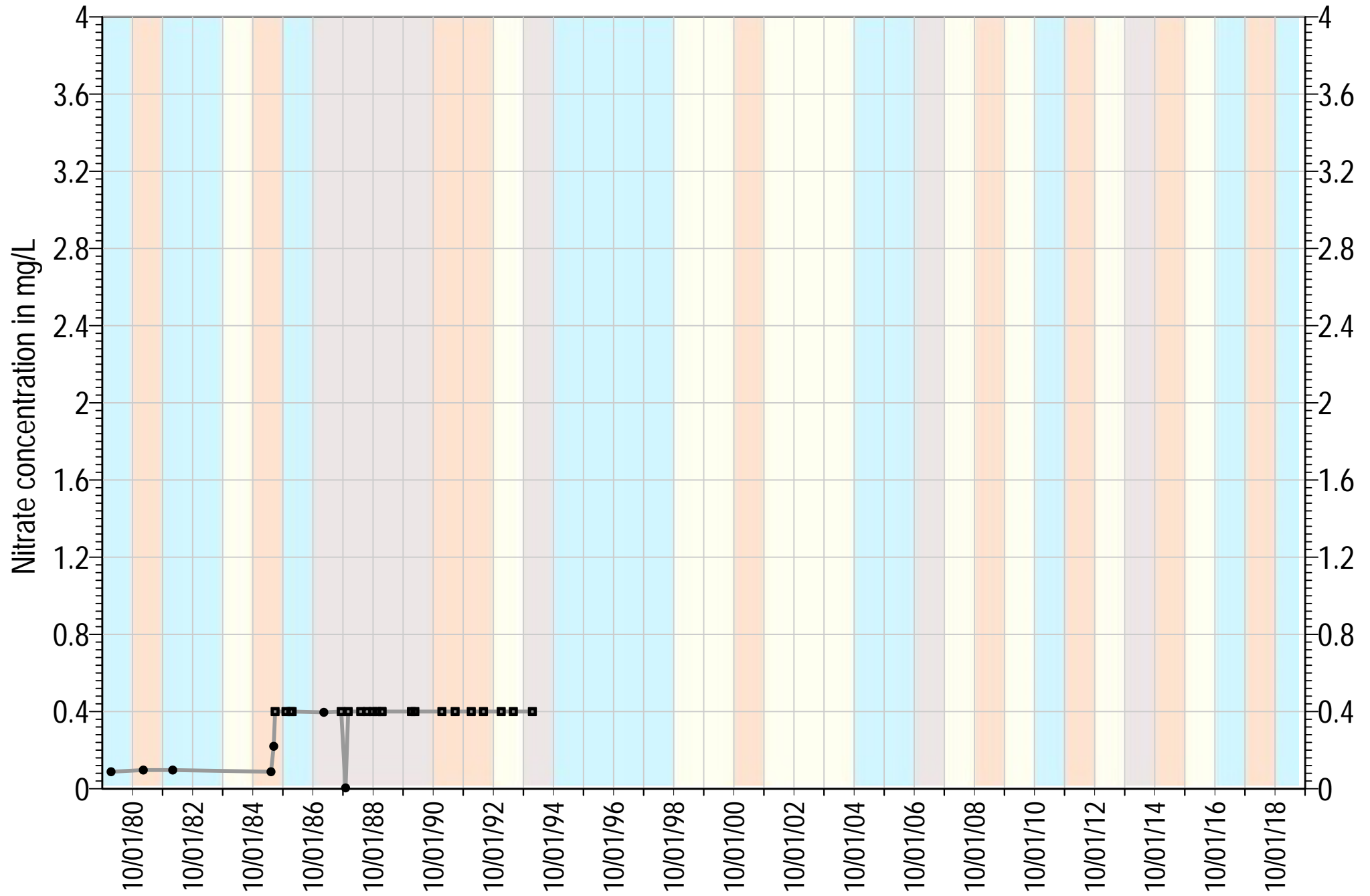
●—● SWWD #3B

Aquifer: Lompico, Butano
 TOC Elevation= 672.47 ft AMSL
 Screenings= 700-730, 880-1050, 1180-1370, 1400-1670 ft l

Water Year Classification

■ Critically Dry	■ Normal
■ Dry	■ Wet

Square symbols indicate non-detects (ND)



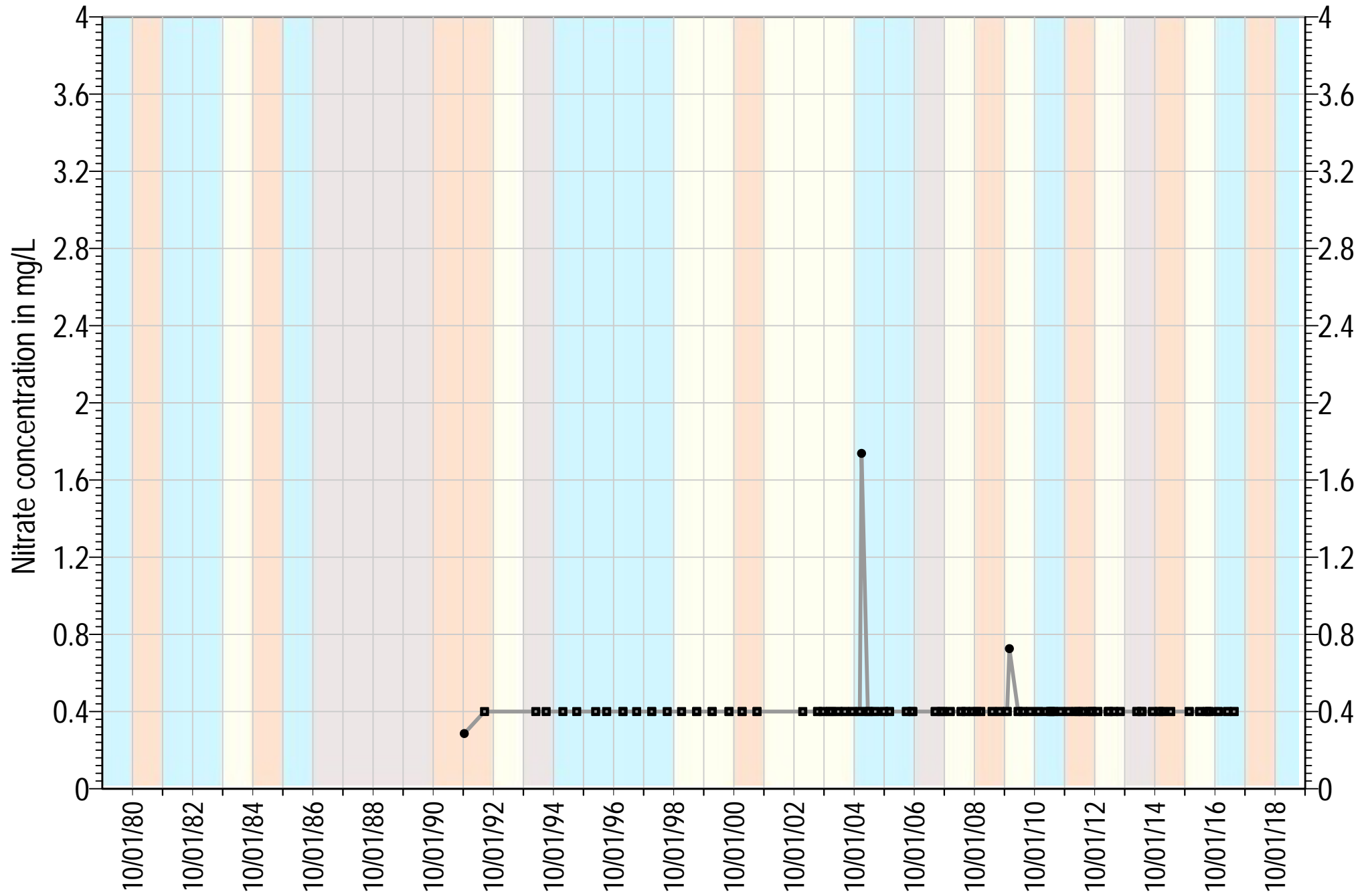
● SVWD #7

Aquifer: Lompico
 TOC Elevation= 568.05 ft AMSL
 Screenings= 200-240, 250-270, 292-332 ft bgs

Water Year Classification

■ Critically Dry	■ Normal
■ Dry	■ Wet

Square symbols indicate non-detects (ND)



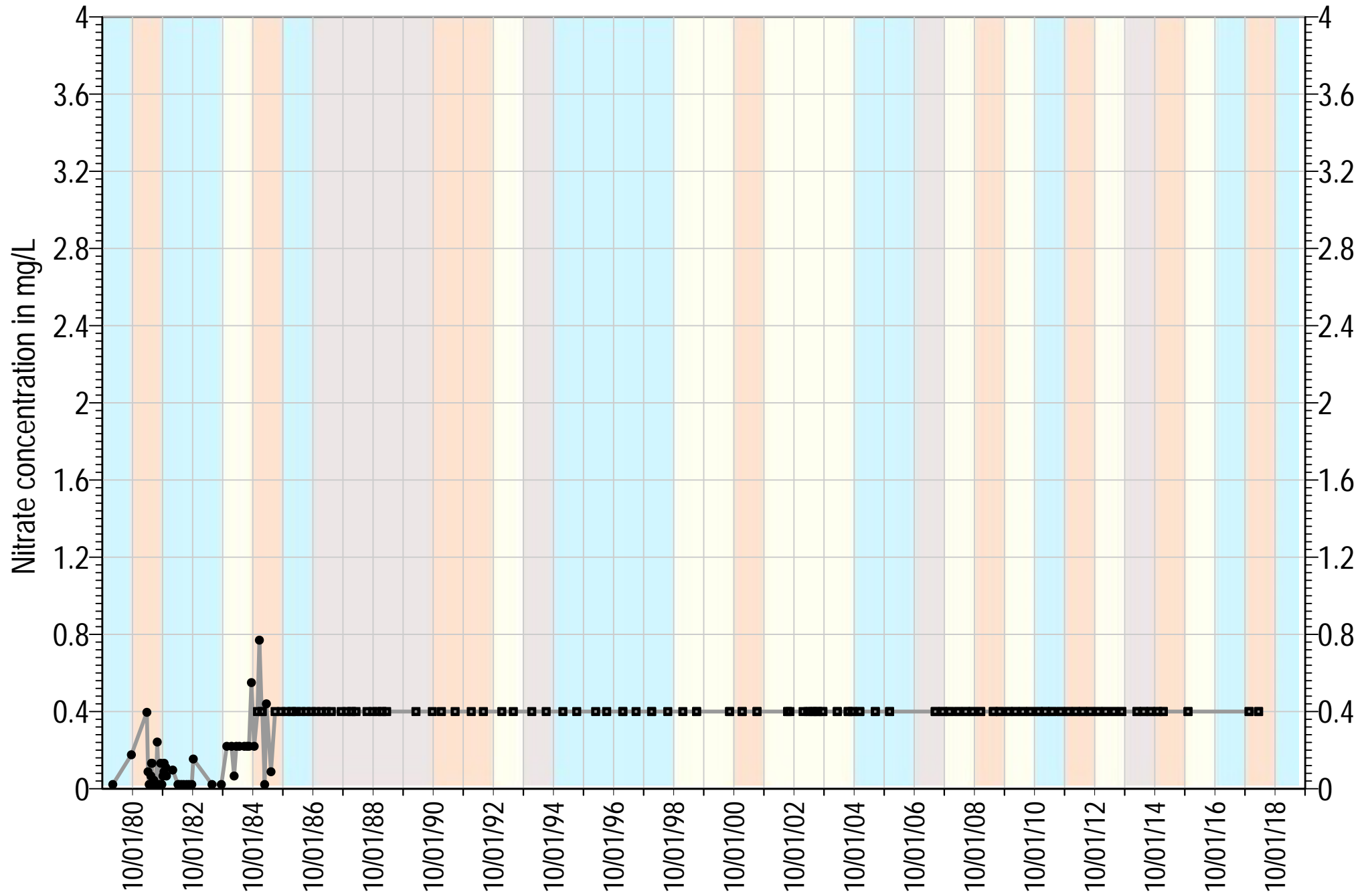
●—● SWWD #7A

Aquifer: Lompico, Butano
 TOC Elevation= 698.25 ft AMSL
 Screenings= 700-900, 1000-1150, 1250-1450 ft bgs

Water Year Classification

- Critically Dry
- Dry
- Normal
- Wet

Square symbols indicate non-detects (ND)



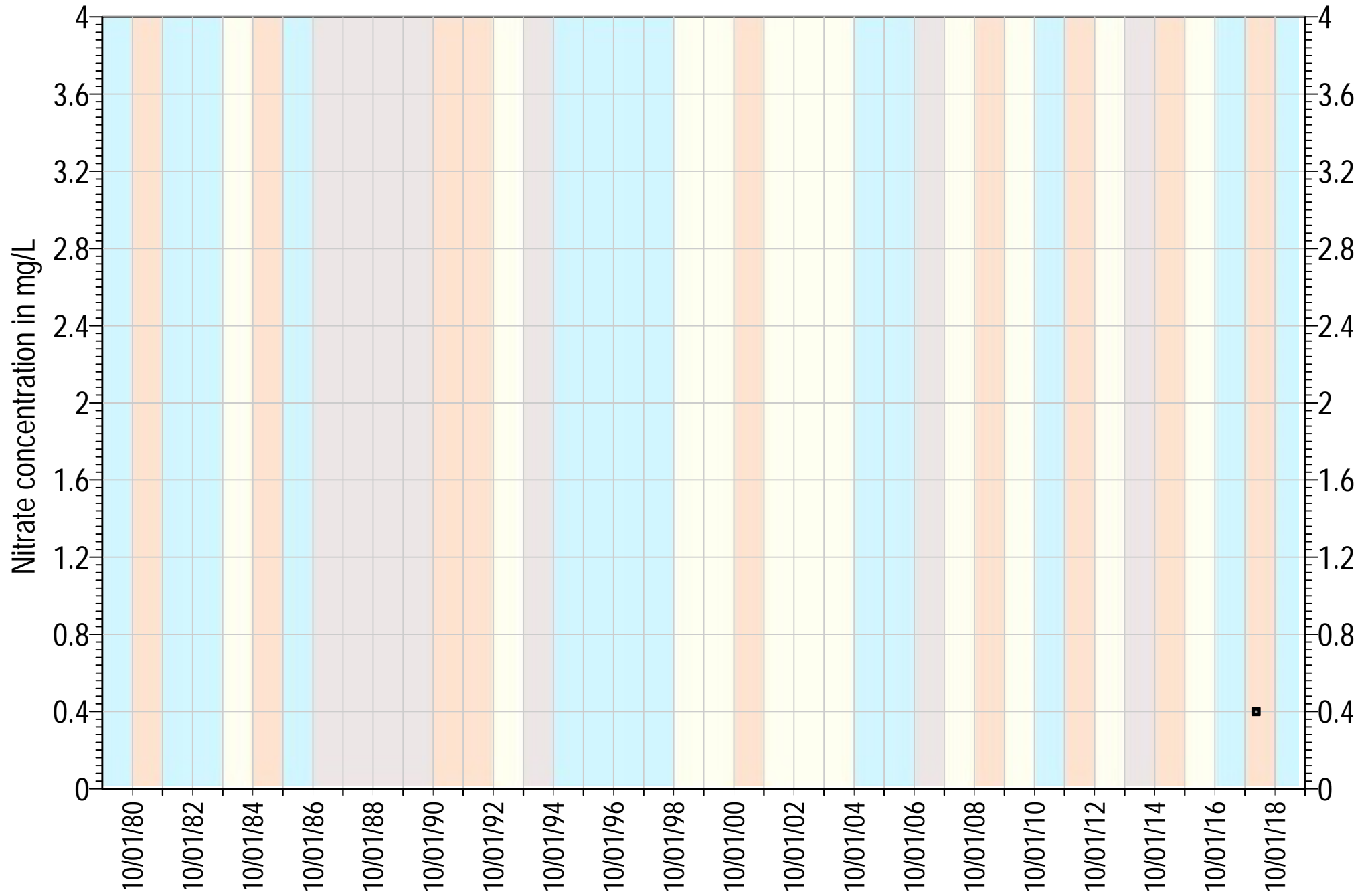
●—● SVWD #9

Aquifer: Monterey
 TOC Elevation= 528.14 ft AMSL
 Screenings= 155-195, 315-365 ft bgs

Water Year Classification

■ Critically Dry	■ Normal
■ Dry	■ Wet

Square symbols indicate non-detects (ND)



● SVWD Orchard Well

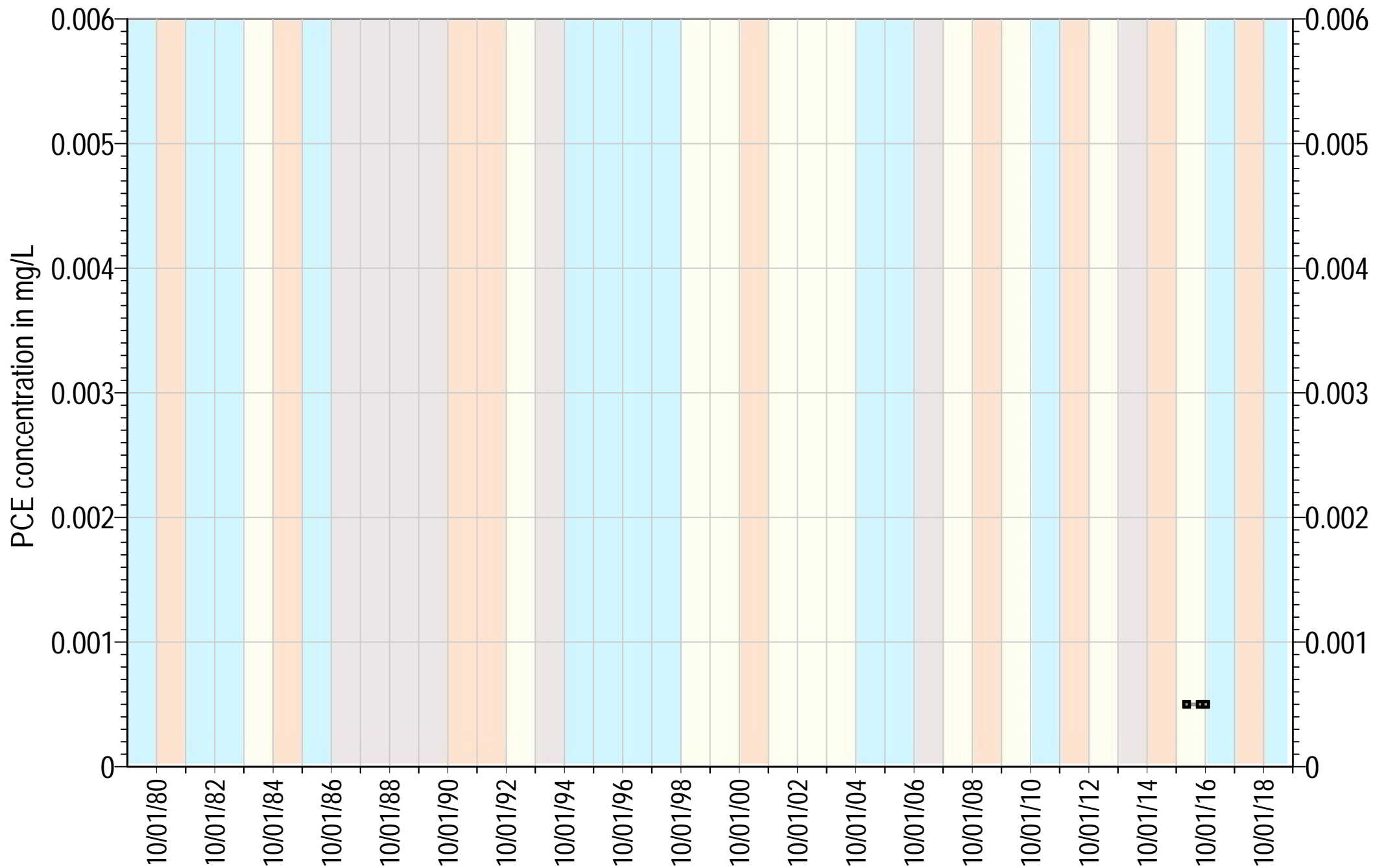
Aquifer: Lompico, Butano
 TOC Elevation= 723 ft AMSL
 Screenings= 705-784, 805-1063, 1084-1455 ft bgs

Water Year Classification

■ Critically Dry	■ Normal
■ Dry	■ Wet

Square symbols indicate non-detects (ND)

PCE



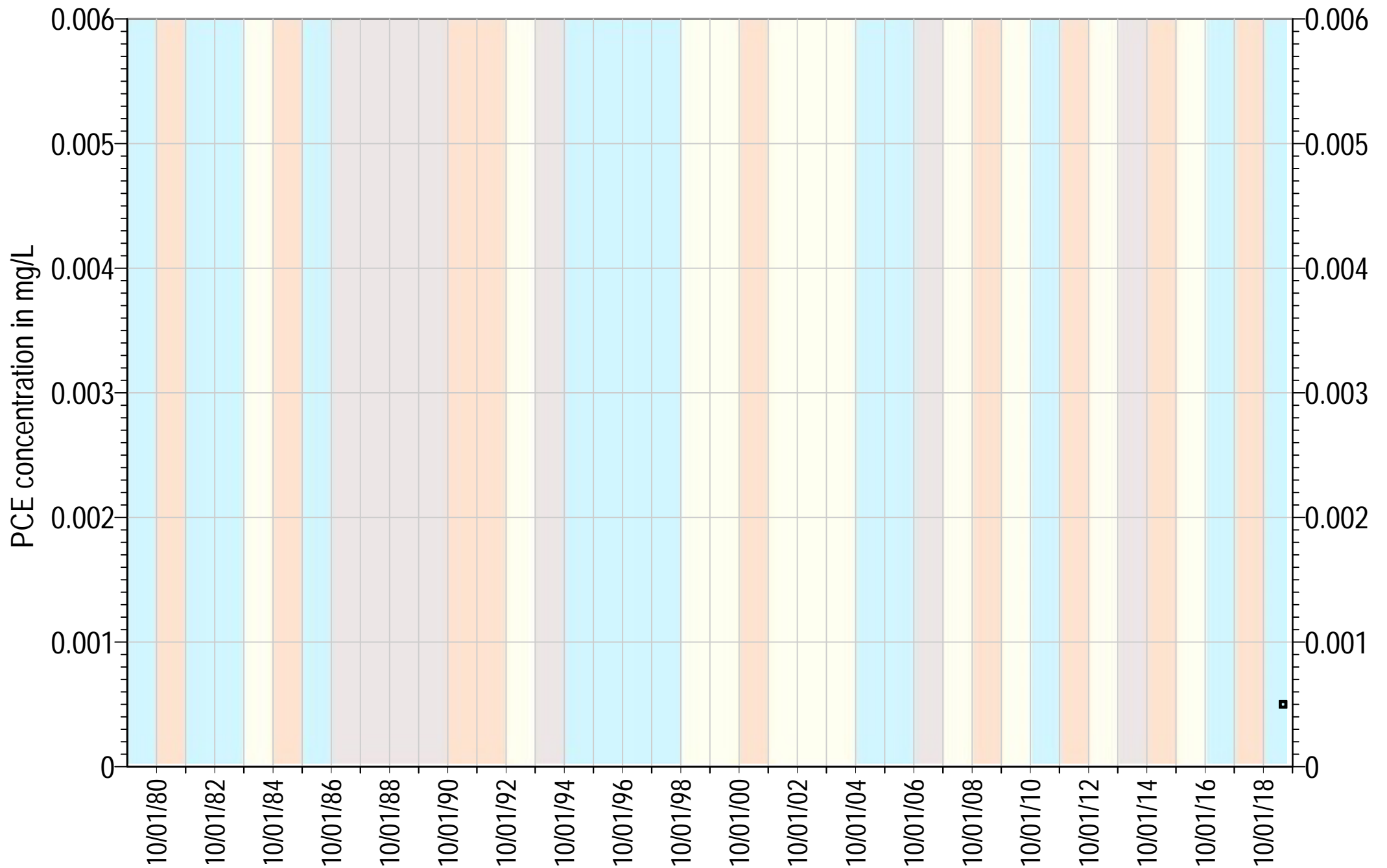
● AB303 MW-2

Aquifer: Lompico
 TOC Elevation= 526.18 ft AMSL
 Screenings= 705-715, 810-850 ft bgs

Water Year Classification

- Critically Dry
- Dry
- Normal
- Wet

Square symbols indicate non-detects (ND)



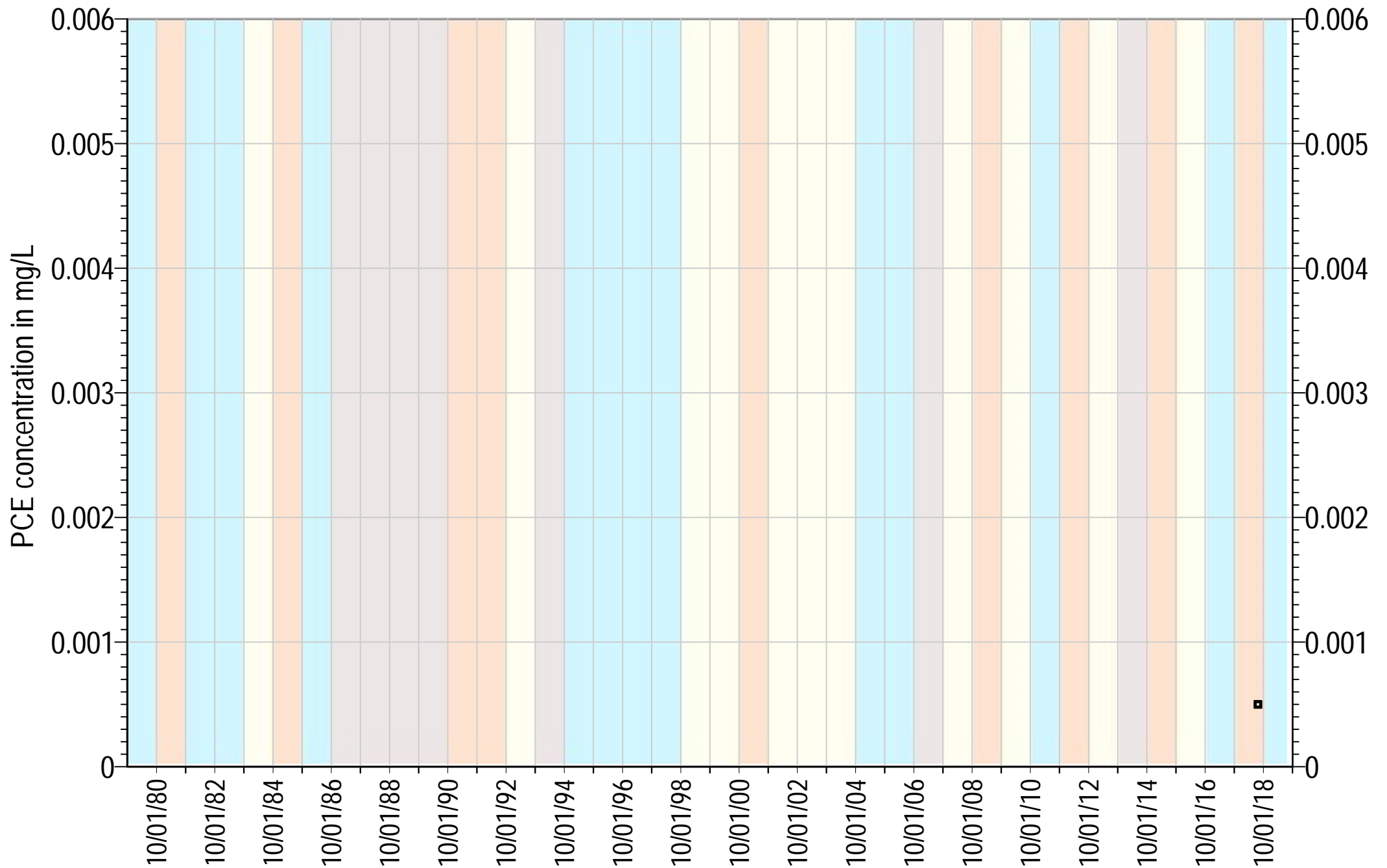
● Mount Hermon #1

Aquifer: Santa Margarita, Lompico
 TOC Elevation= 722.01 ft AMSL
 Screenings= 255-265, 285-395, 435-495 ft bgs

Water Year Classification

- Critically Dry
- Normal
- Dry
- Wet

Square symbols indicate non-detects (ND)



● Mount Hermon #2

Aquifer: Lompico

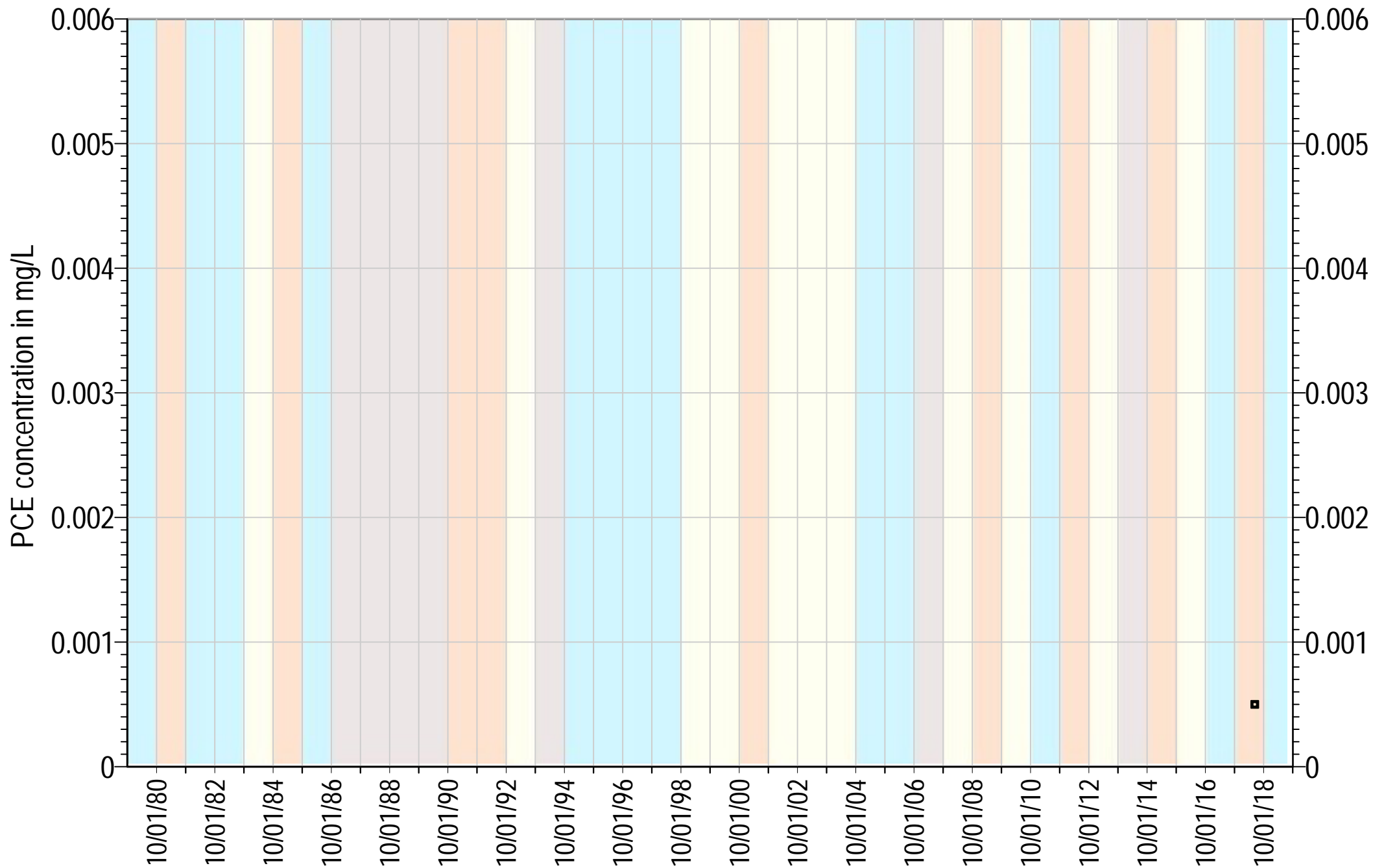
TOC Elevation= 739.9 ft AMSL

Screenings= 290-300, 400-415, 430-460, 490-590, 600-725

Water Year Classification

- Critically Dry
- Dry
- Normal
- Wet

Square symbols indicate non-detects (ND)



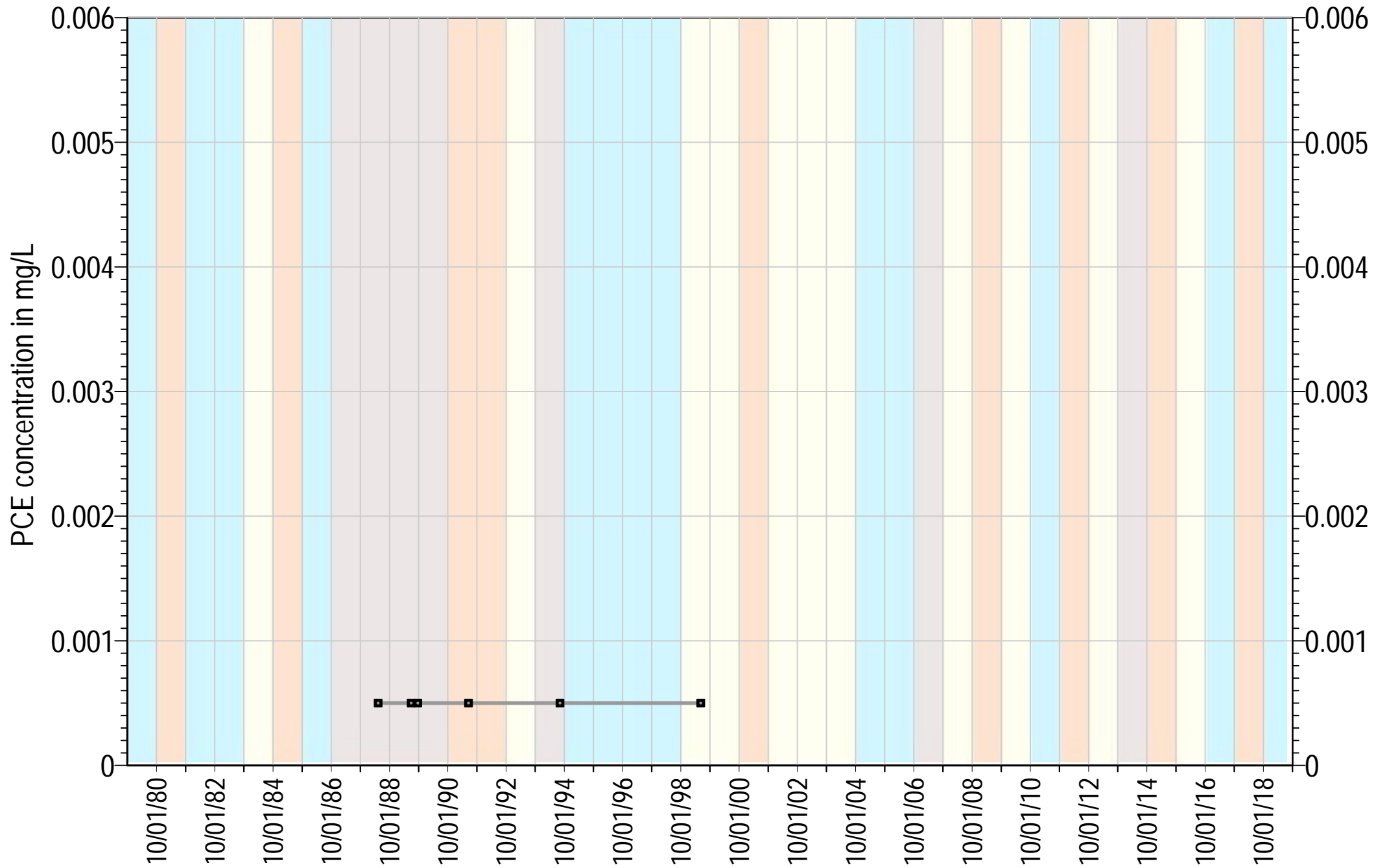
● Mount Hermon #3

Aquifer: Lompico
 TOC Elevation= 584 ft AMSL
 Screenings= 680-800, 860-980 ft bgs

Water Year Classification

■ Critically Dry	■ Normal
■ Dry	■ Wet

Square symbols indicate non-detects (ND)



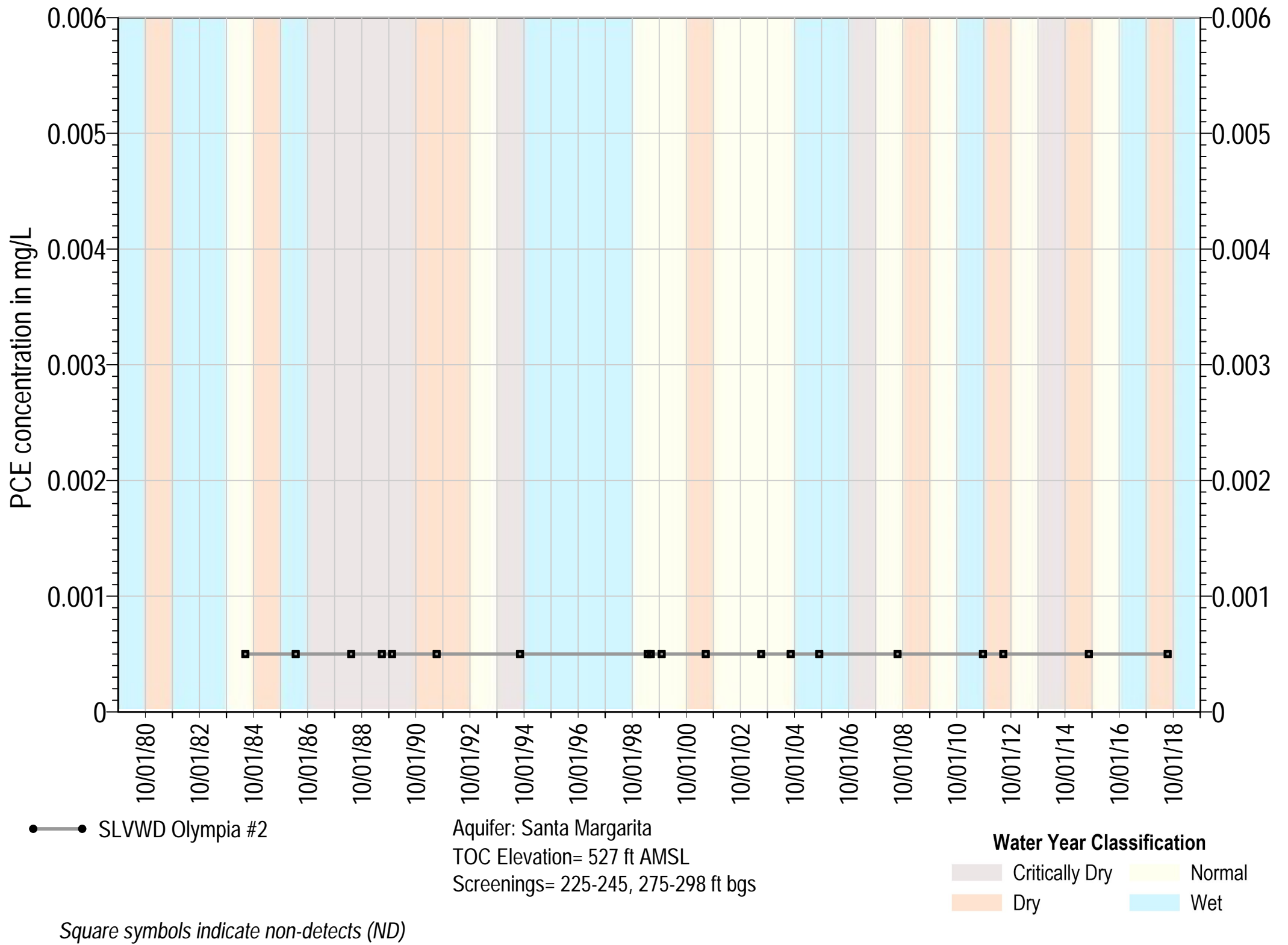
● SLVWD Olympia #1 (Ferrari)

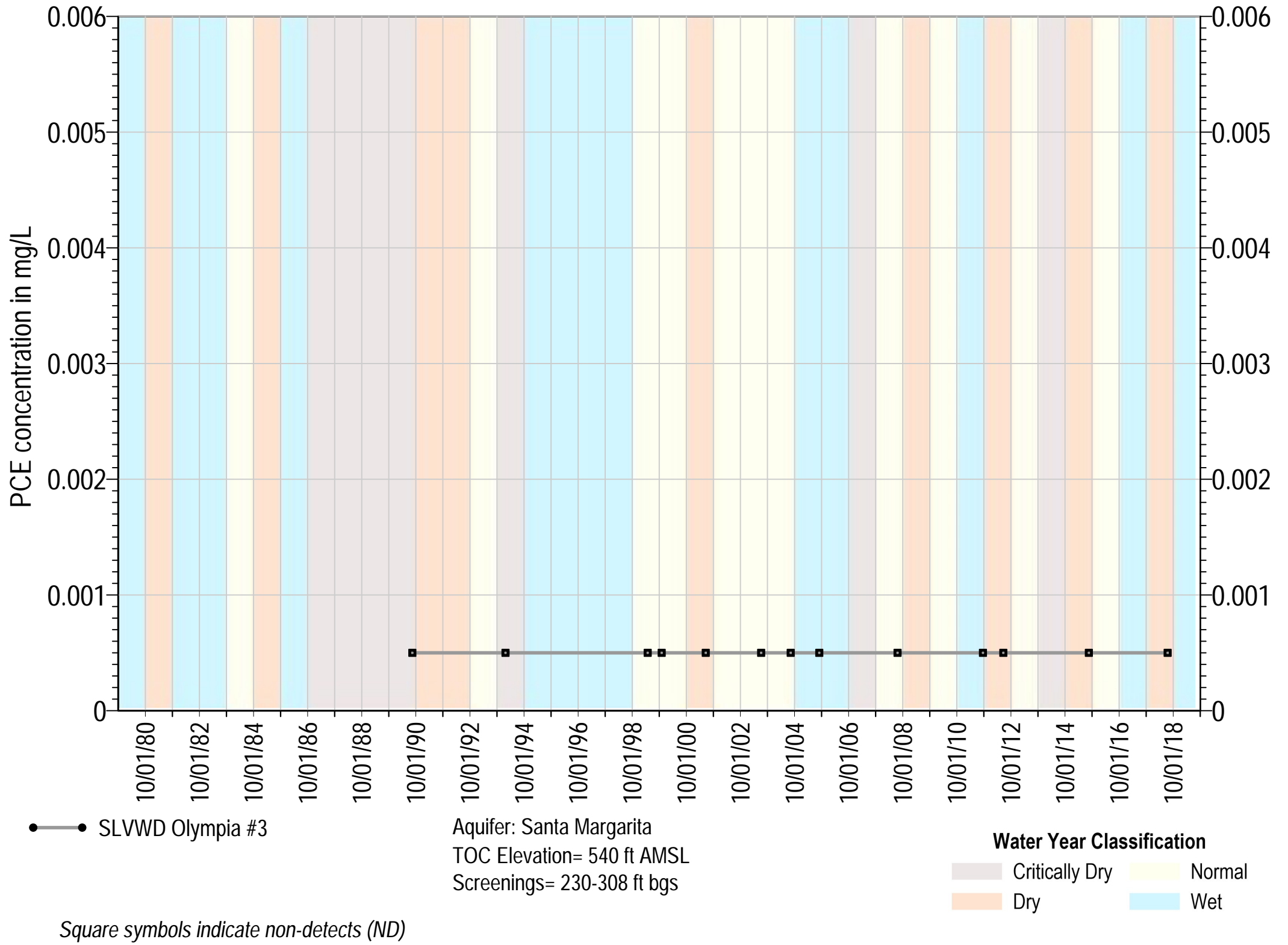
Aquifer: Santa Margarita
 TOC Elevation= 448 ft AMSL
 Screenings= 131-159, 127-157 ft bgs

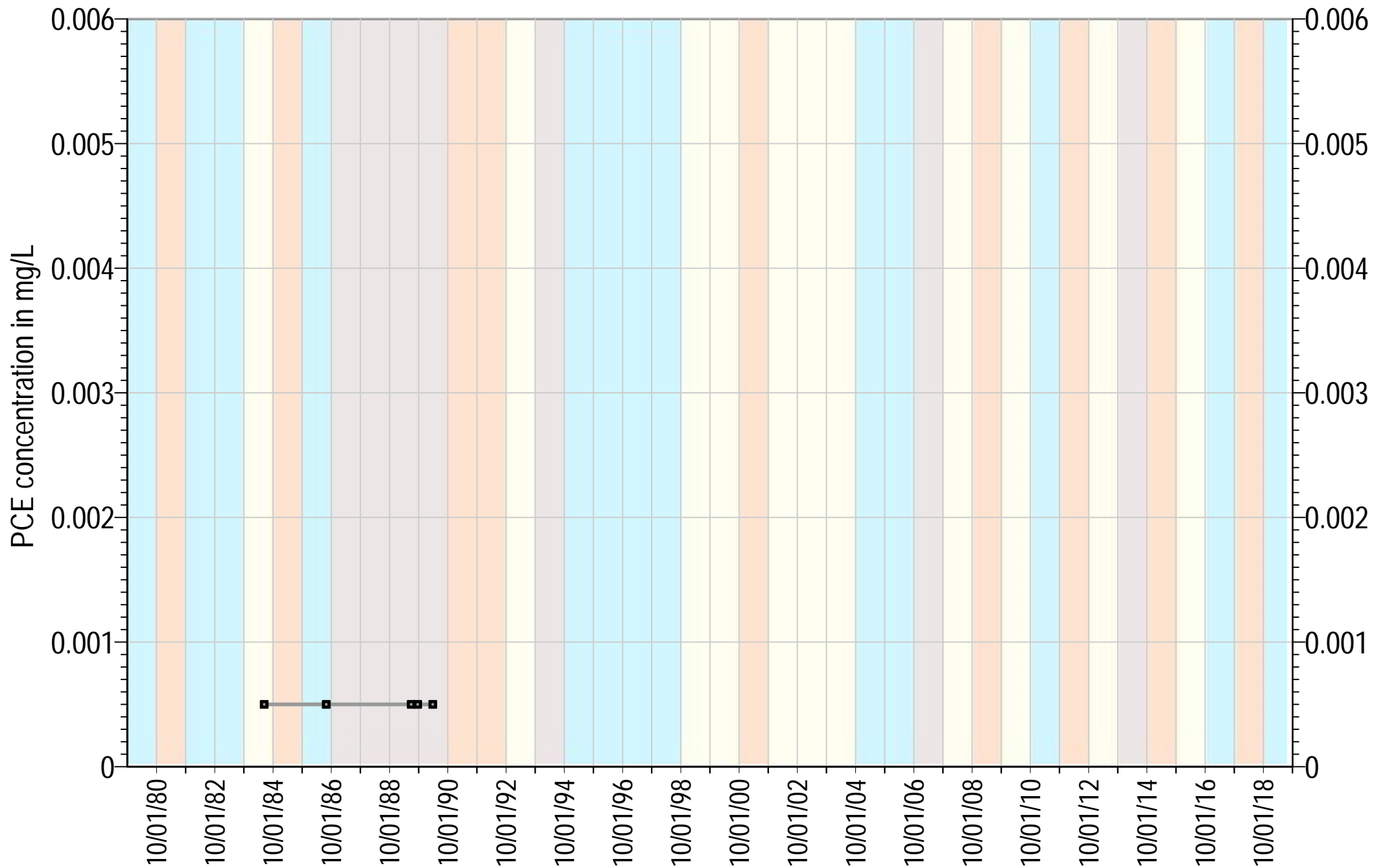
Water Year Classification

- Critically Dry
- Dry
- Normal
- Wet

Square symbols indicate non-detects (ND)







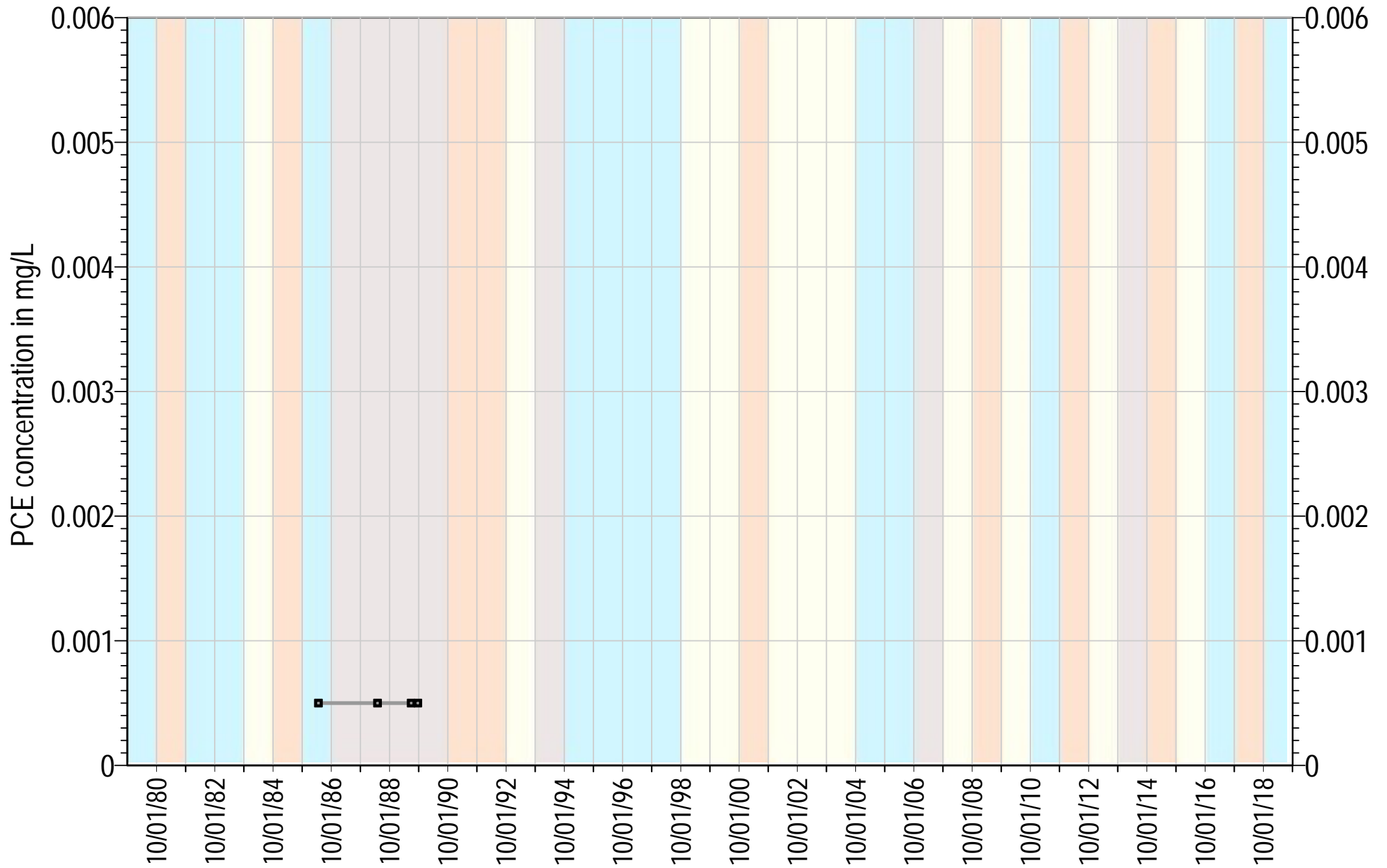
●—● SLVWD Pasatiempo #1 (Old Probation)

Aquifer: Santa Margarita
 TOC Elevation= 750 ft AMSL
 Screenings= 99-117, 174-193, 292-325 ft bgs

Water Year Classification

- Critically Dry
- Dry
- Normal
- Wet

Square symbols indicate non-detects (ND)



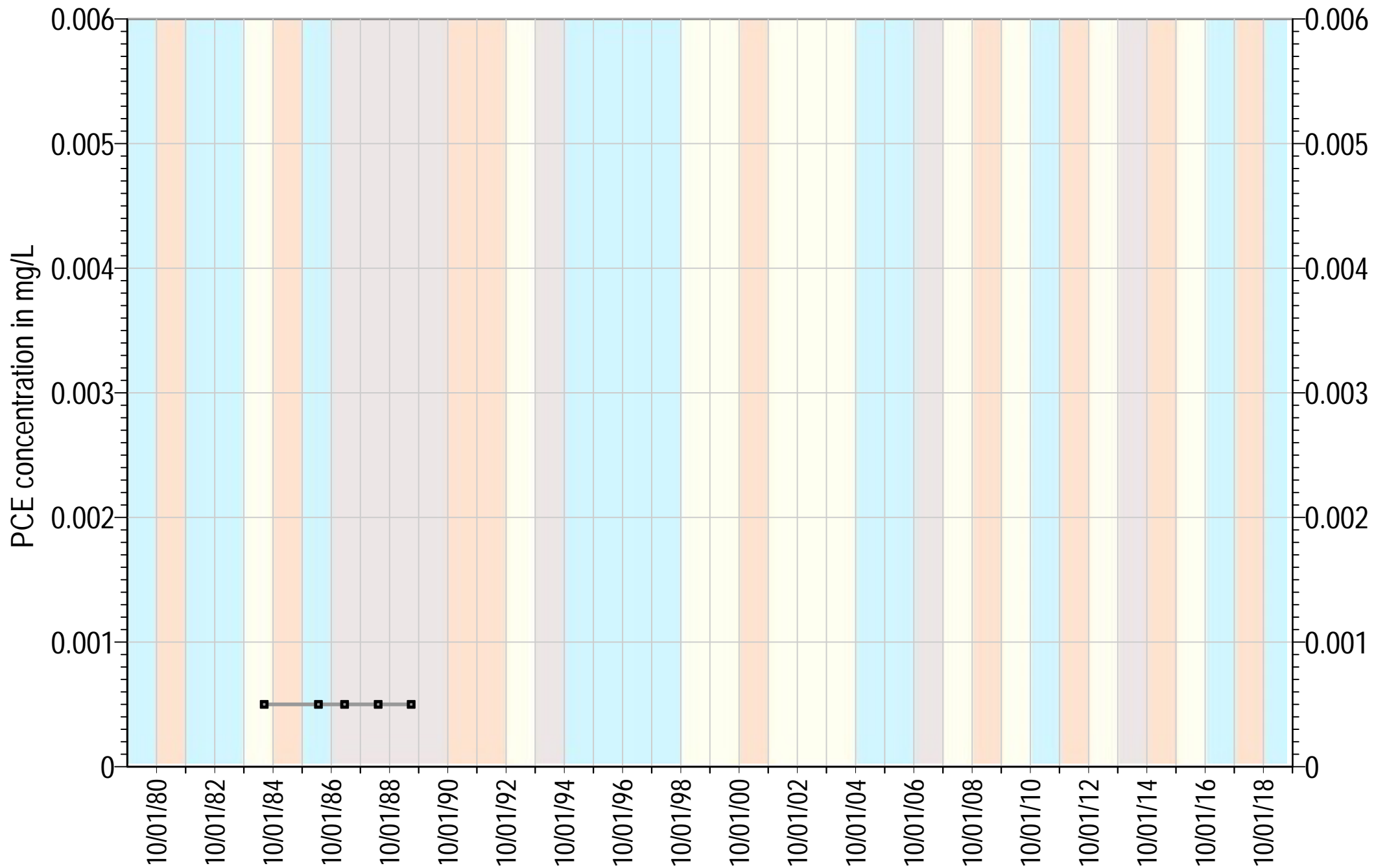
● SLVWD Pasatiempo #3 (Estrella)

Aquifer: Lompico, Lompico
 TOC Elevation= 570 ft AMSL
 Screenings= 23-147, 169-260 ft bgs

Water Year Classification

■ Critically Dry	■ Normal
■ Dry	■ Wet

Square symbols indicate non-detects (ND)



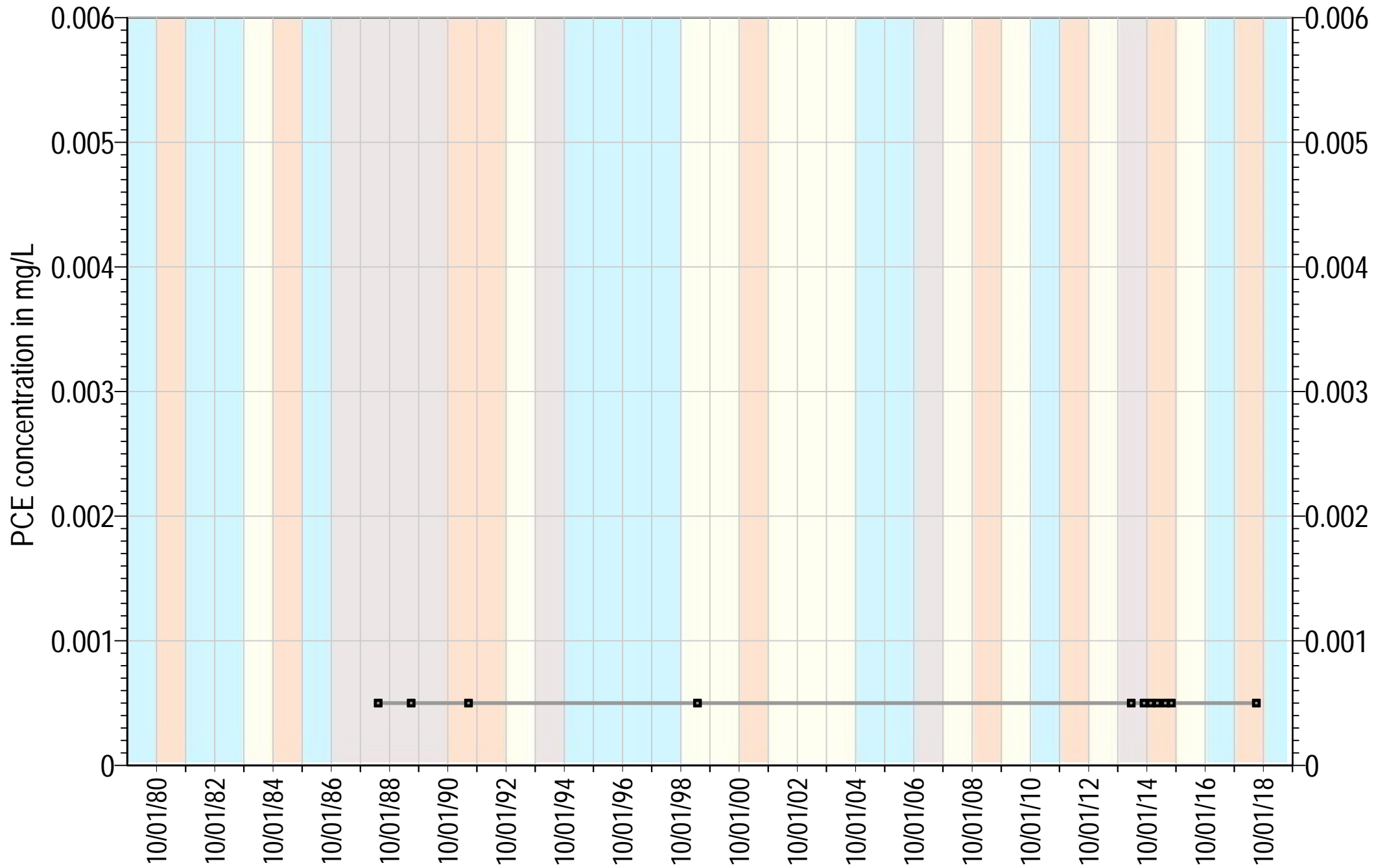
●—● SLVWD Pasatiempo #4 (Champion)

Aquifer: Santa Margarita
 TOC Elevation= 630 ft AMSL
 Screenings= 100-105, 120-140 ft bgs

Water Year Classification

■ Critically Dry	■ Normal
■ Dry	■ Wet

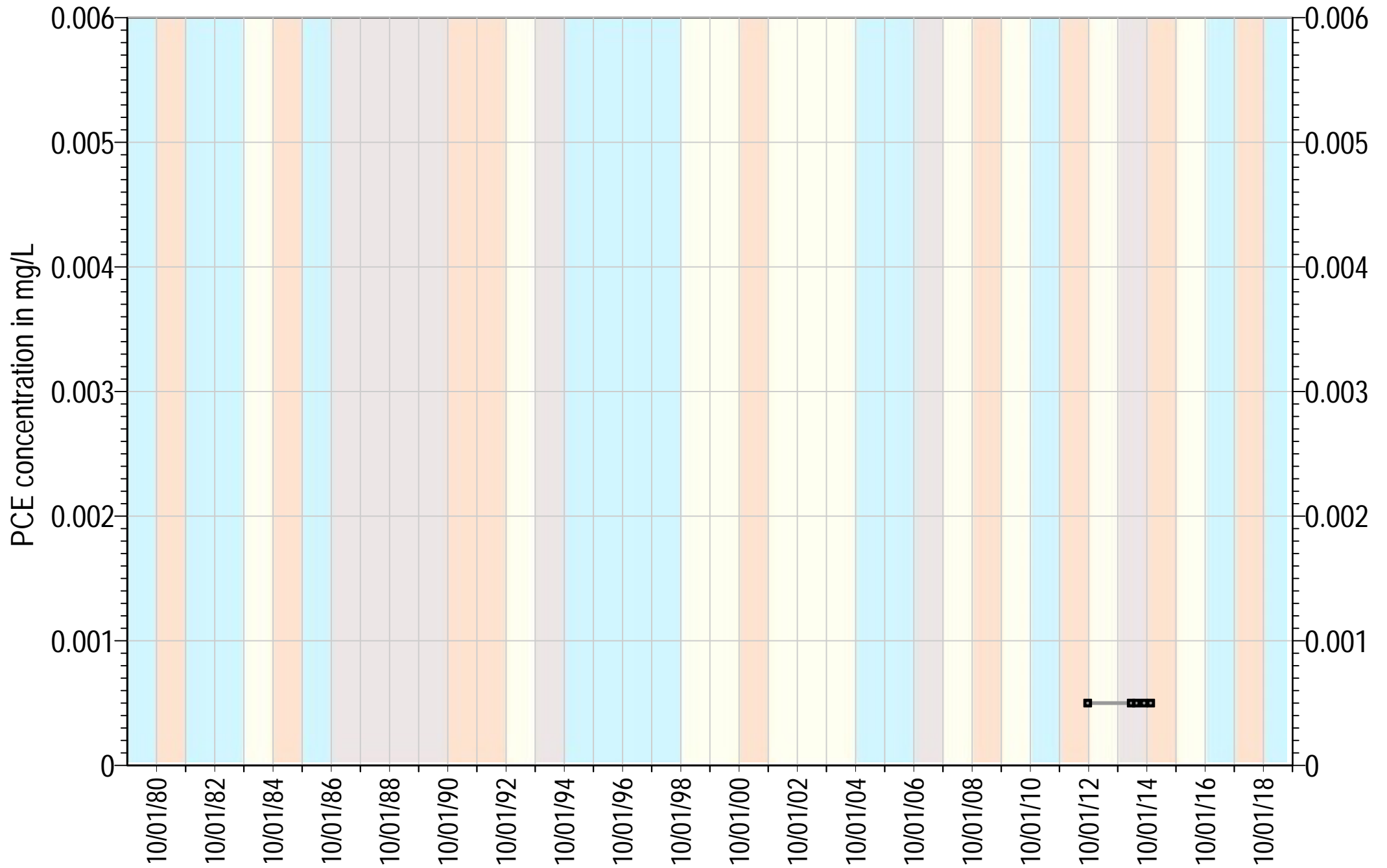
Square symbols indicate non-detects (ND)



● SLVWD Pasatiempo #5 (New Probation) Aquifer: Santa Margarita, Monterey
 TOC Elevation= 750 ft AMSL
 Screenings= 265-290, 343-363, 380-394 ft bgs

Water Year Classification
 Critically Dry (grey)
 Dry (orange)
 Normal (yellow)
 Wet (cyan)

Square symbols indicate non-detects (ND)



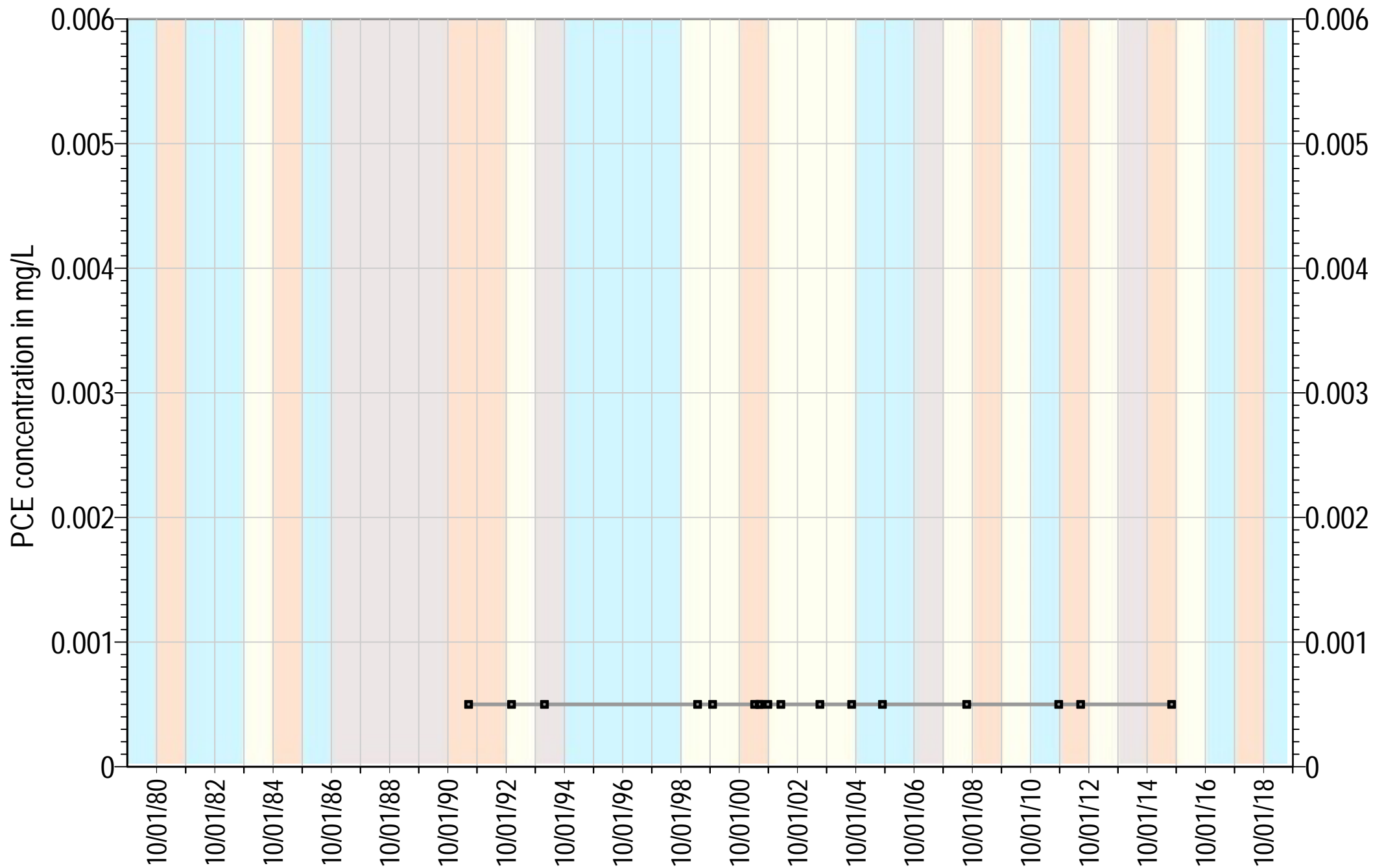
● SLVWD Pasatiempo #5A

Aquifer: Lompico
 TOC Elevation= 757 ft AMSL
 Screenings= 400-700 ft bgs

Water Year Classification

- Critically Dry
- Normal
- Dry
- Wet

Square symbols indicate non-detects (ND)



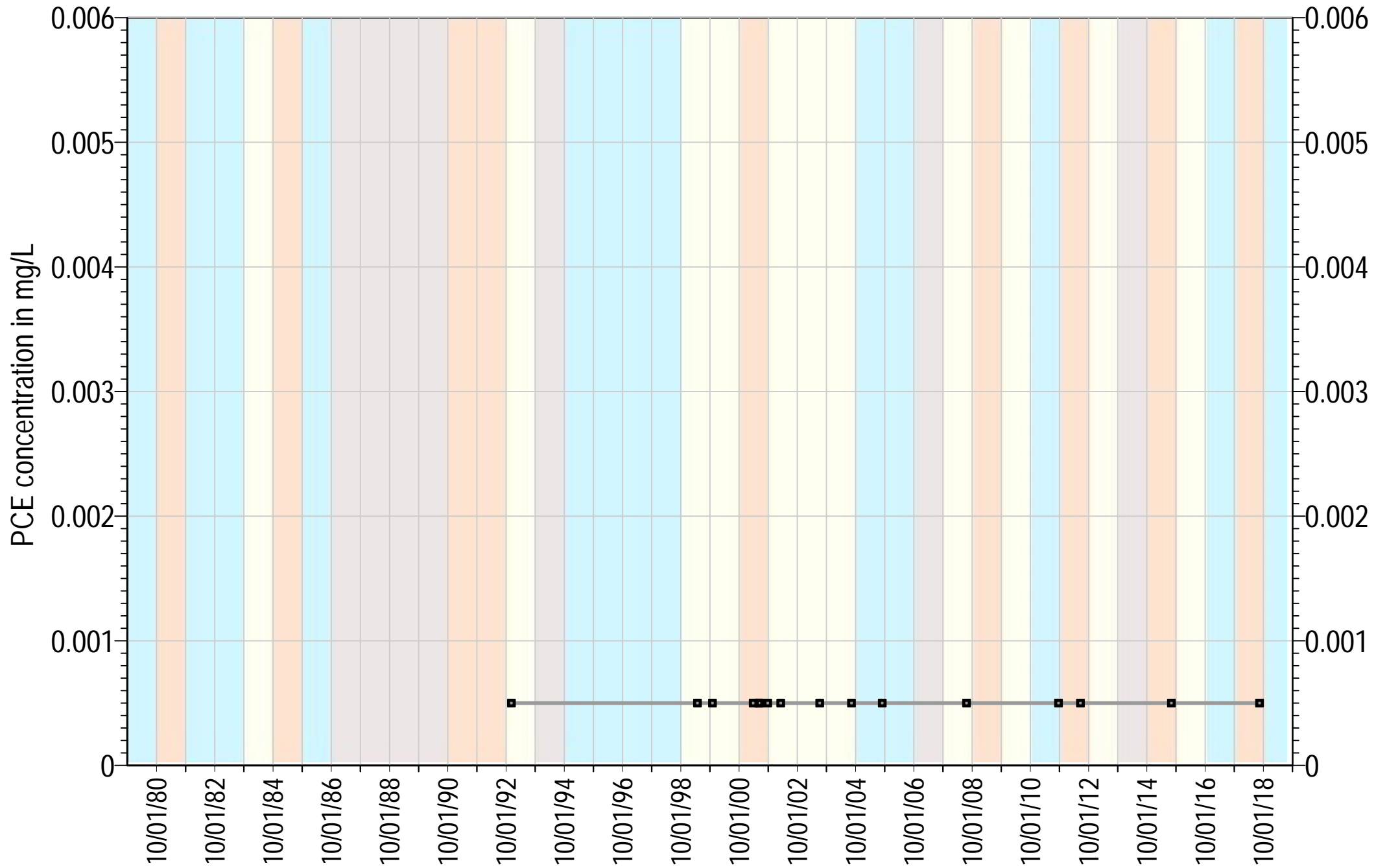
● SLVWD Pasatiempo #6

Aquifer: Lompico
 TOC Elevation= 775 ft AMSL
 Screenings= 280-340, 600-660 ft bgs

Water Year Classification

■ Critically Dry	■ Normal
■ Dry	■ Wet

Square symbols indicate non-detects (ND)



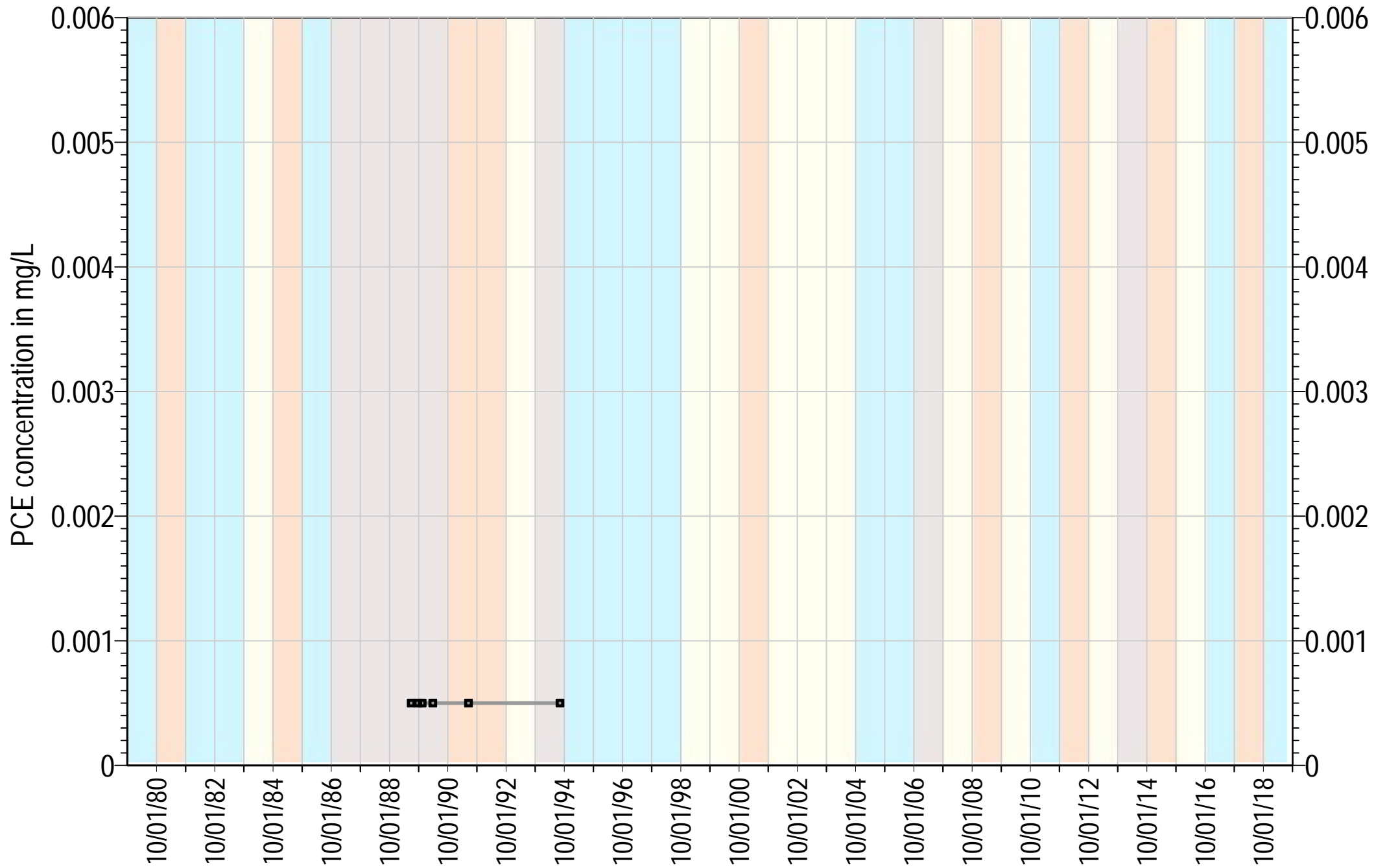
● SLVWD Pasatiempo #7

Aquifer: Lompico
 TOC Elevation= 739 ft AMSL
 Screenings= 495-525, 600-660 ft bgs

Water Year Classification

Critically Dry (grey) Normal (yellow)
 Dry (orange) Wet (cyan)

Square symbols indicate non-detects (ND)



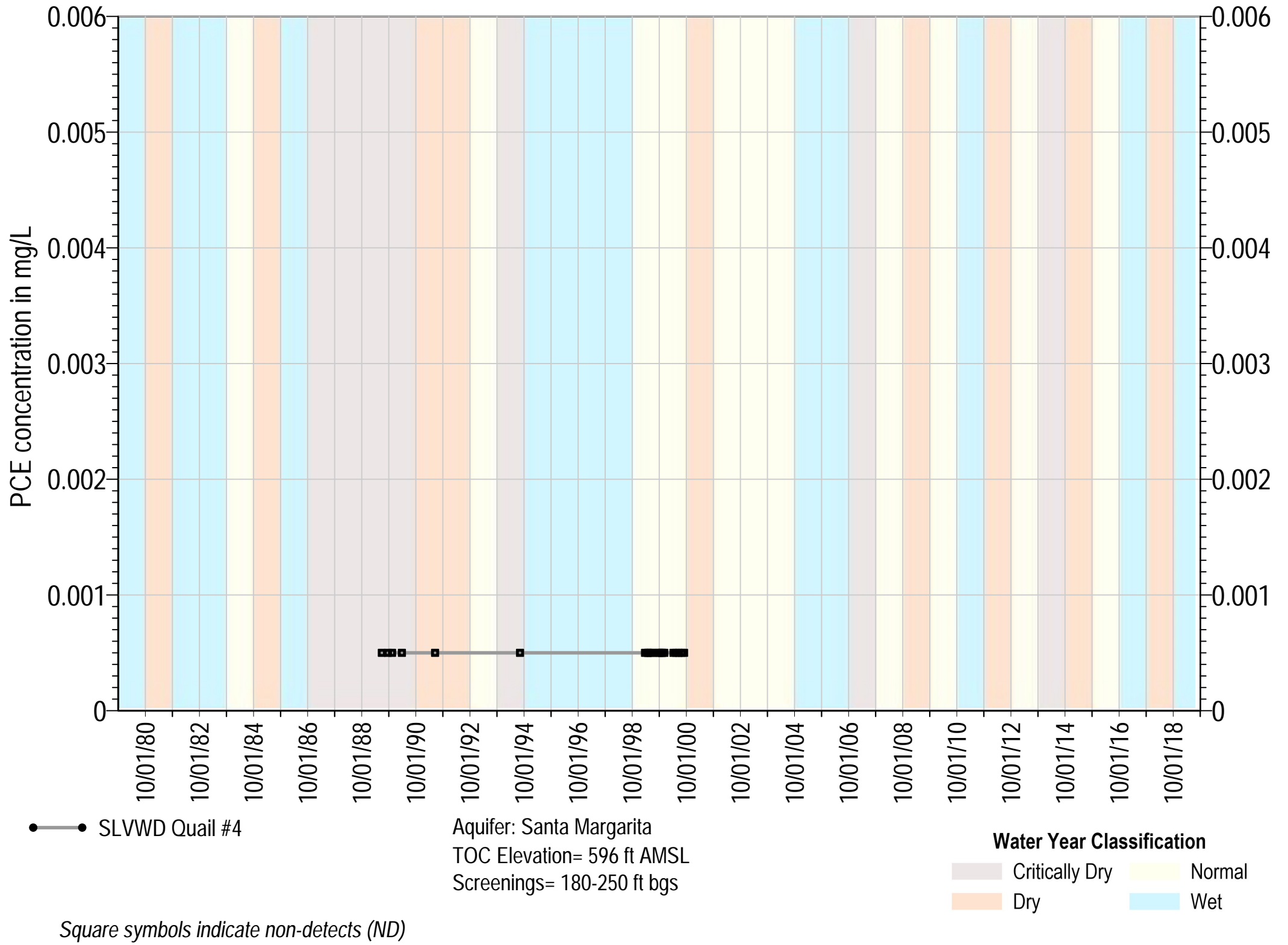
● SLVWD Quail #3

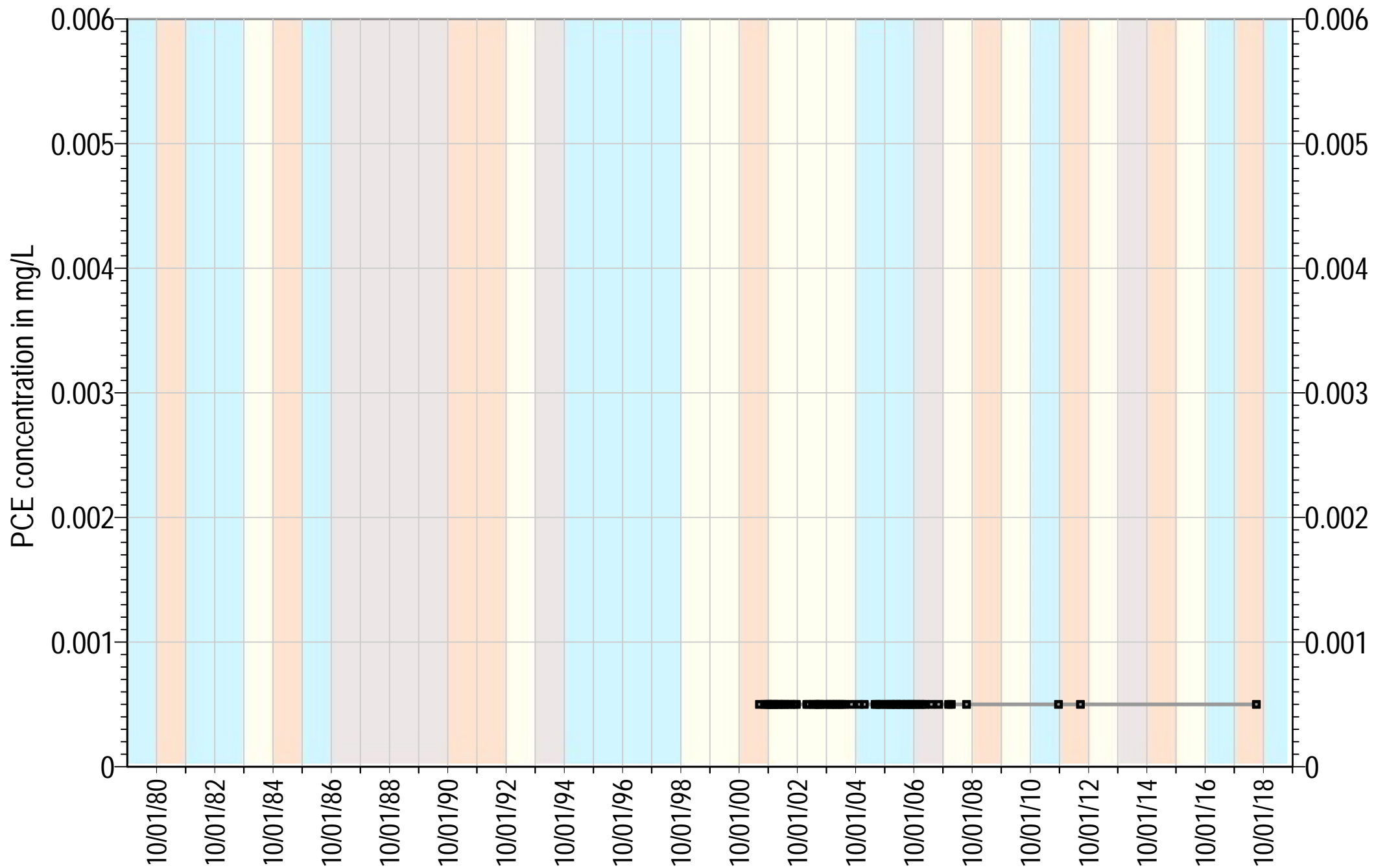
Aquifer: Santa Margarita
 TOC Elevation= 631 ft AMSL
 Screenings= Unknown ft bgs

Water Year Classification

- Critically Dry
- Dry
- Normal
- Wet

Square symbols indicate non-detects (ND)





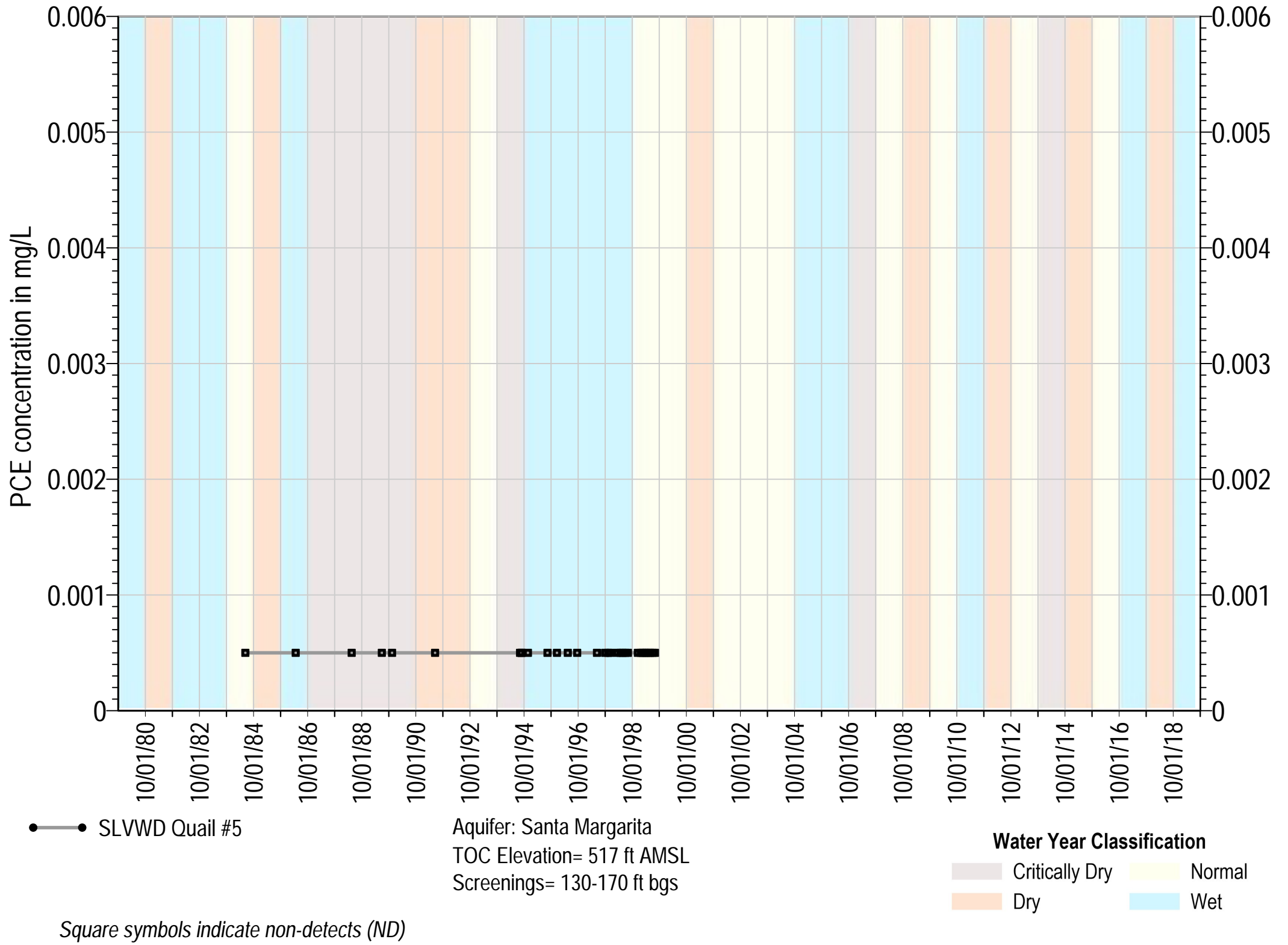
● SLVWD Quail #4A

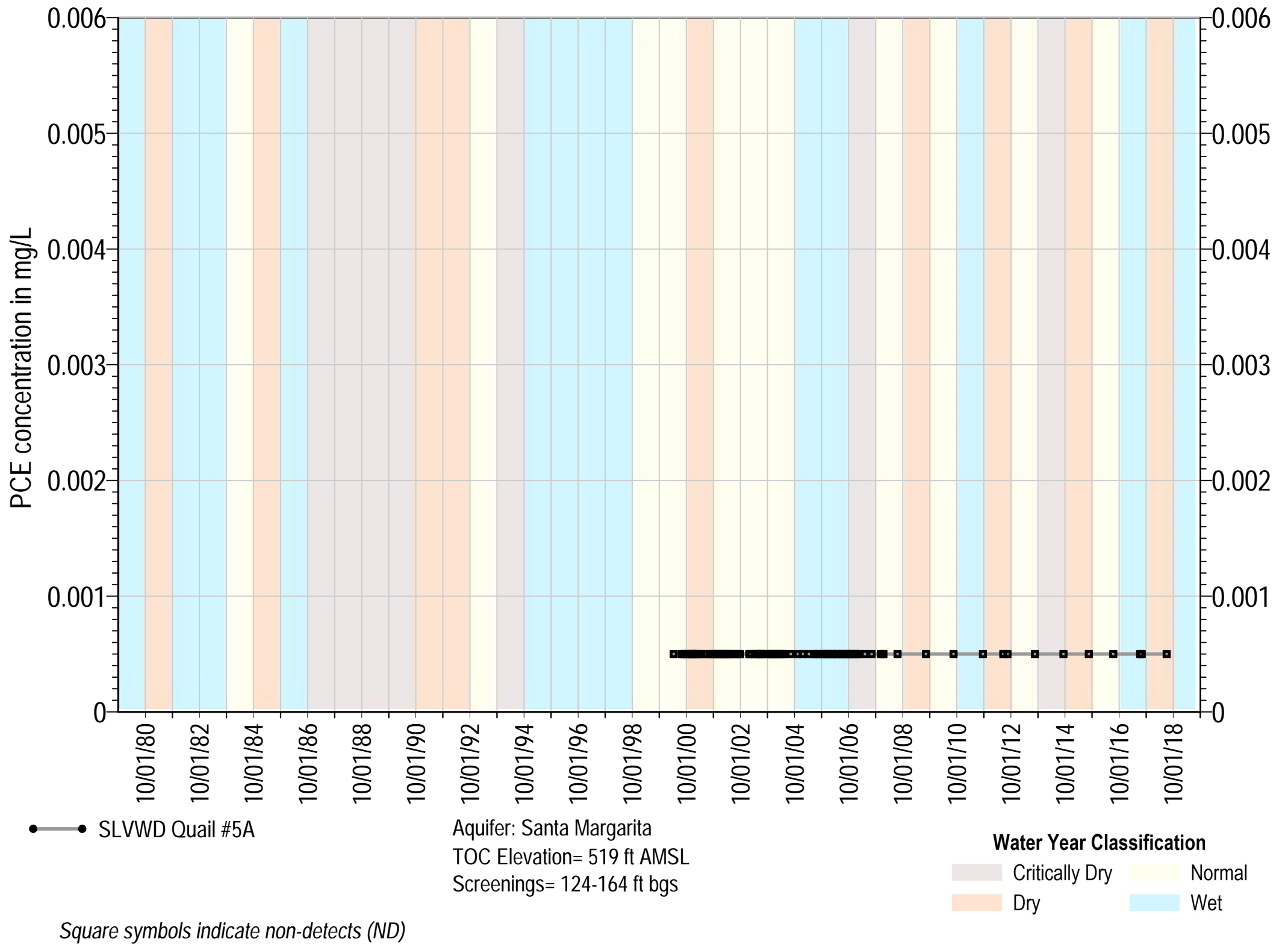
Aquifer: Santa Margarita
 TOC Elevation= 732 ft AMSL
 Screenings= 180-250 ft bgs

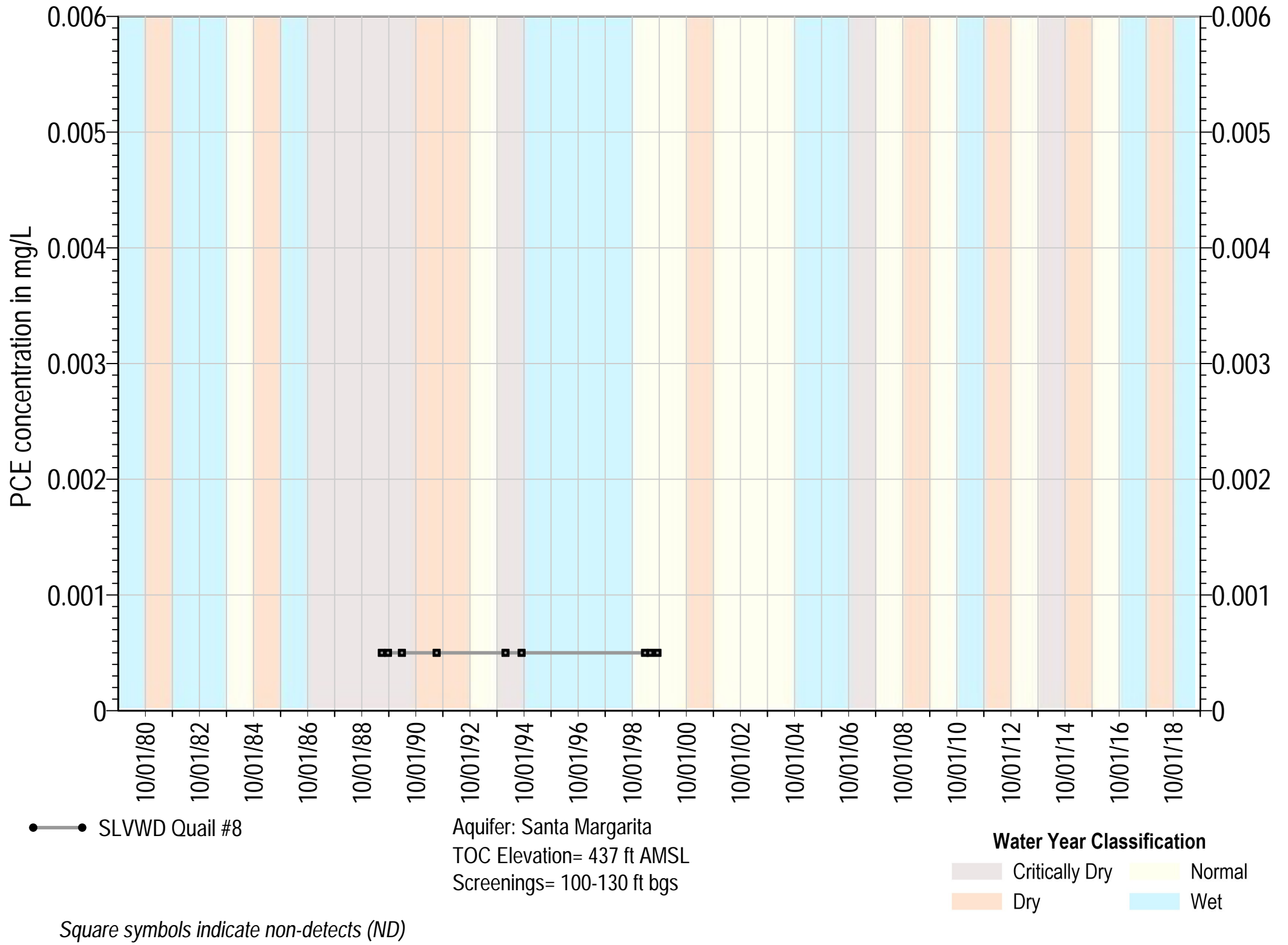
Water Year Classification

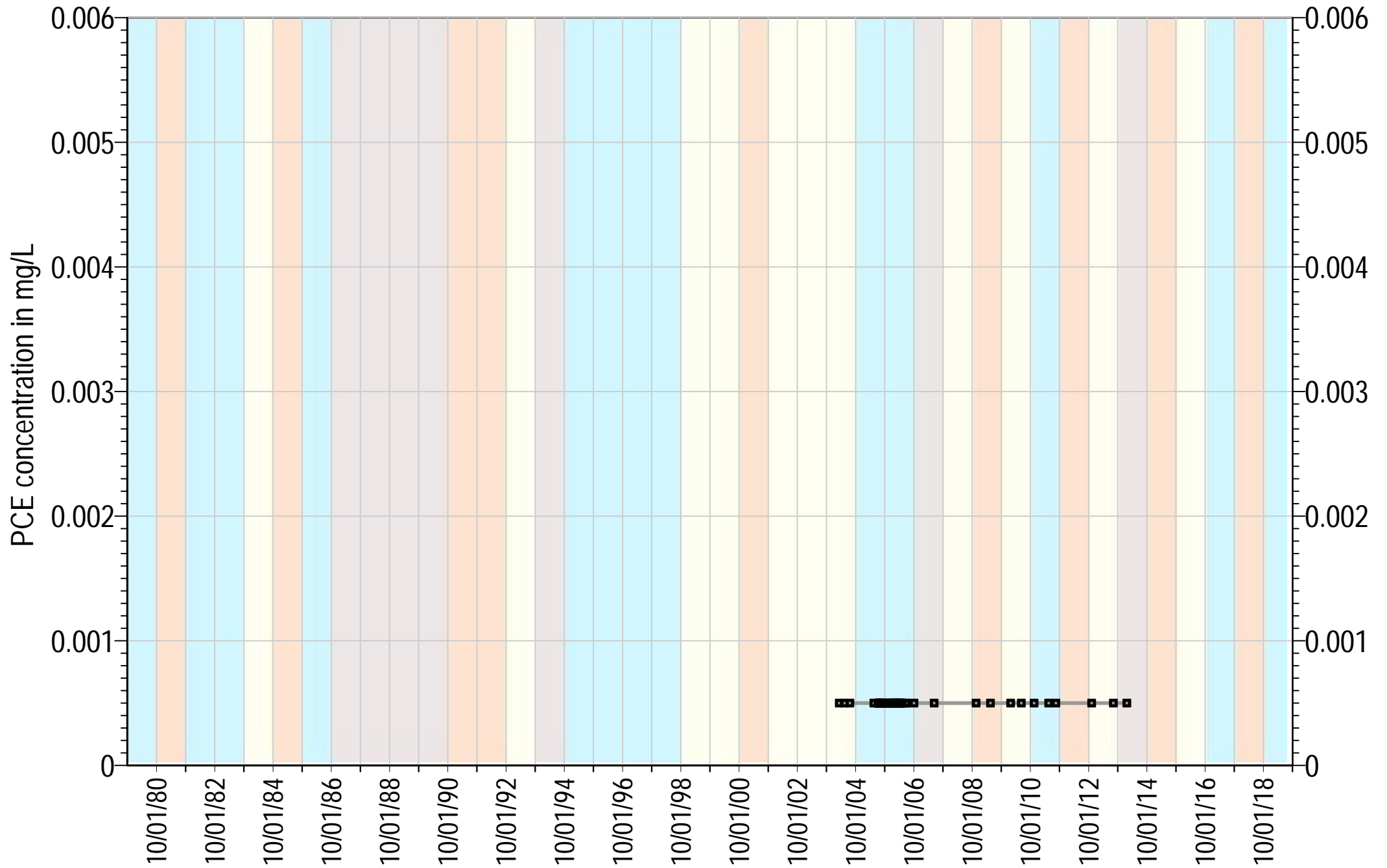
Critically Dry (grey) Normal (yellow)
 Dry (orange) Wet (cyan)

Square symbols indicate non-detects (ND)









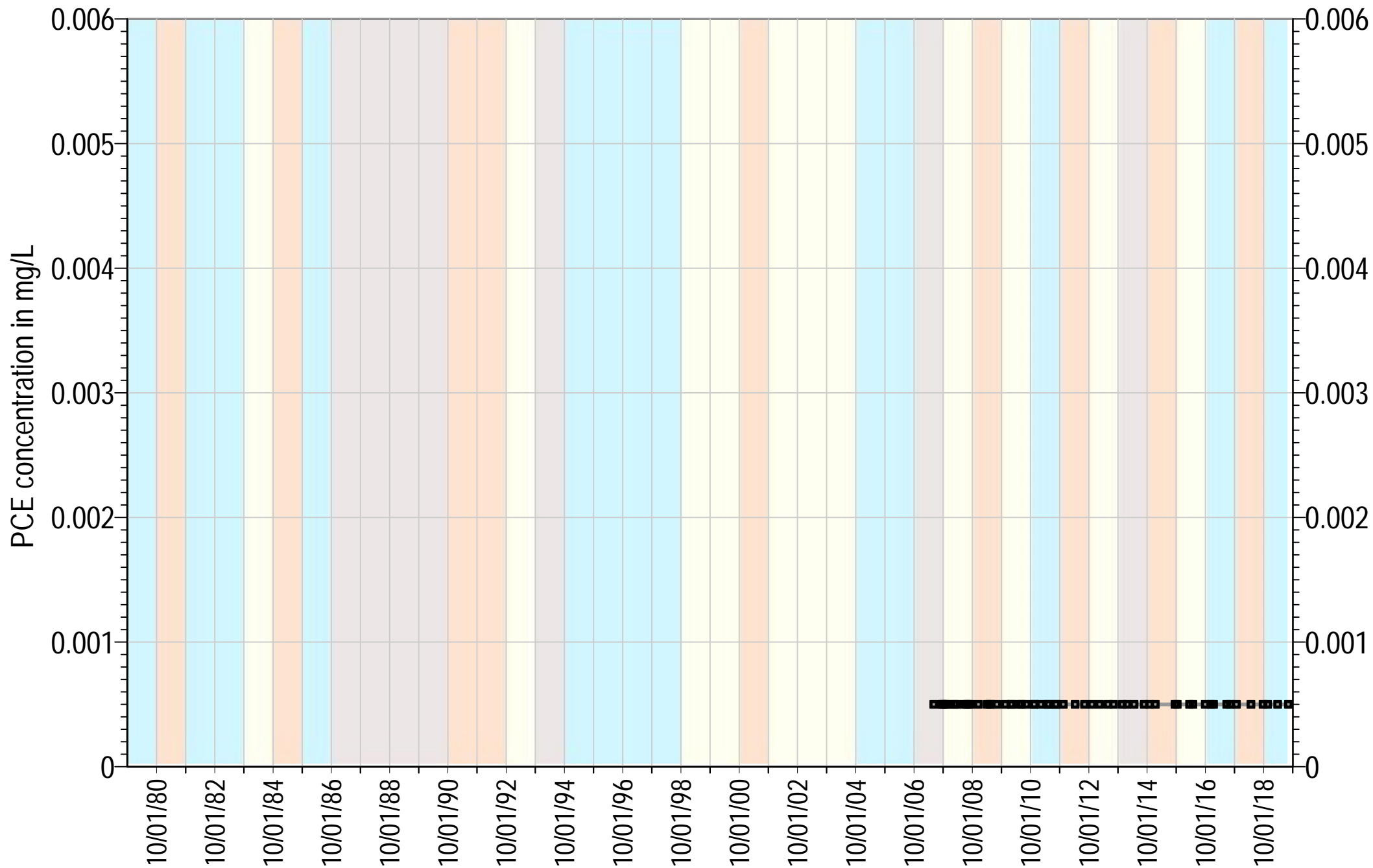
●—● SVWD #10

Aquifer: Lompico
 TOC Elevation= 510.85 ft AMSL
 Screenings= 190-220, 240-270, 325-355 ft bgs

Water Year Classification

- Critically Dry
- Dry
- Normal
- Wet

Square symbols indicate non-detects (ND)



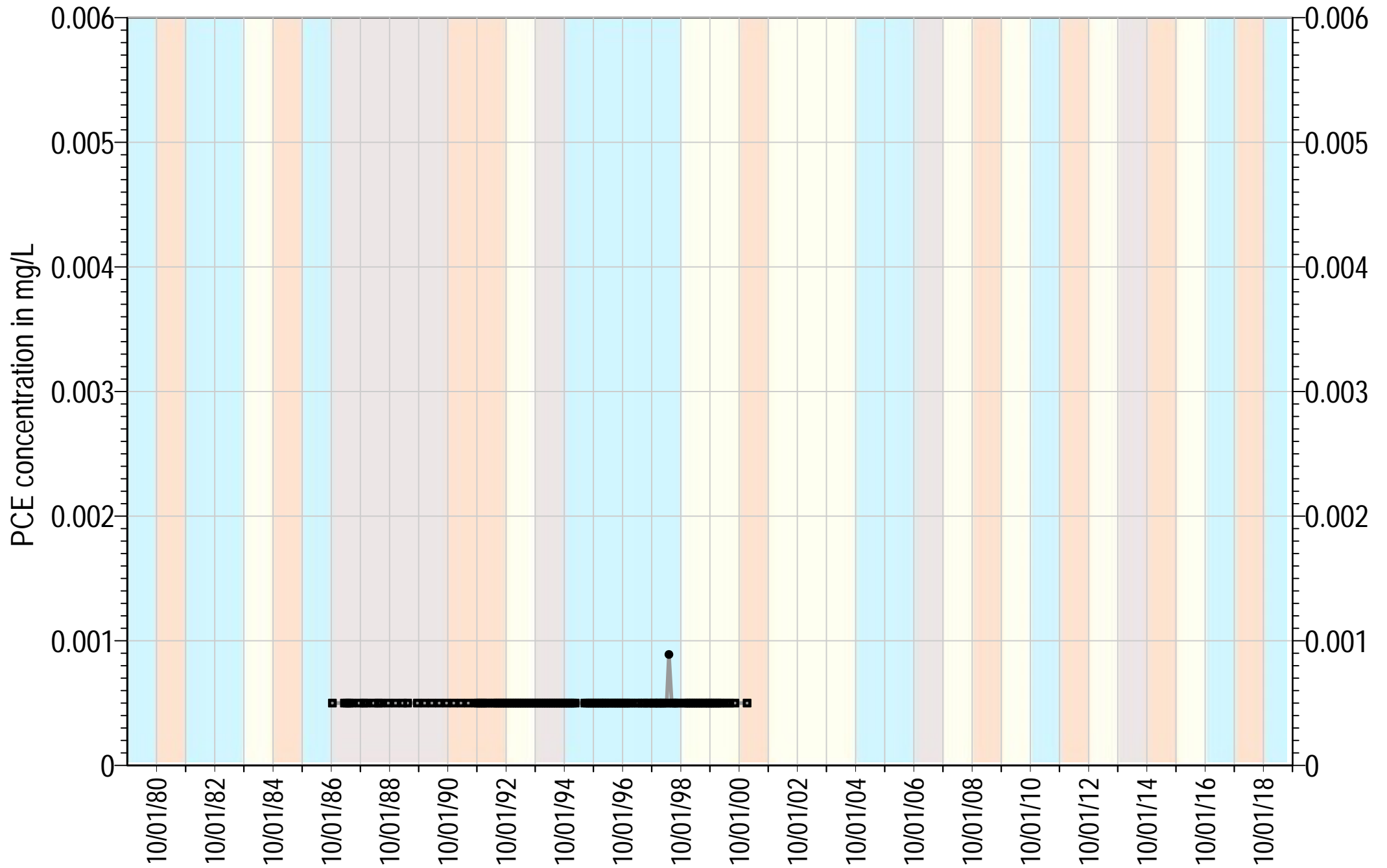
●—● SVWD #10A

Aquifer: Lompico
 TOC Elevation= 512 ft AMSL
 Screenings= 282-382, 403-453 ft bgs

Water Year Classification

■ Critically Dry	■ Normal
■ Dry	■ Wet

Square symbols indicate non-detects (ND)



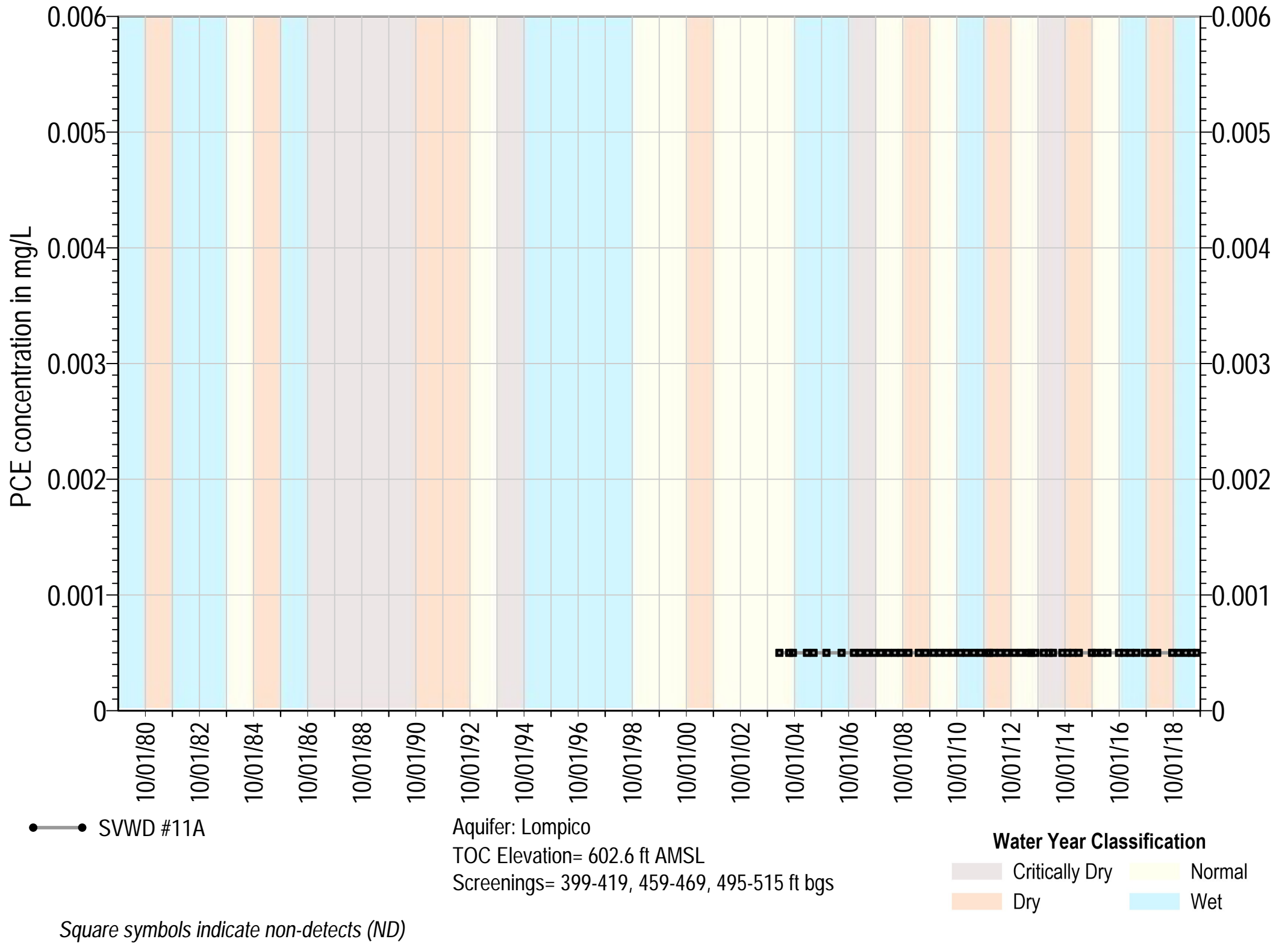
●—● SVWD #11

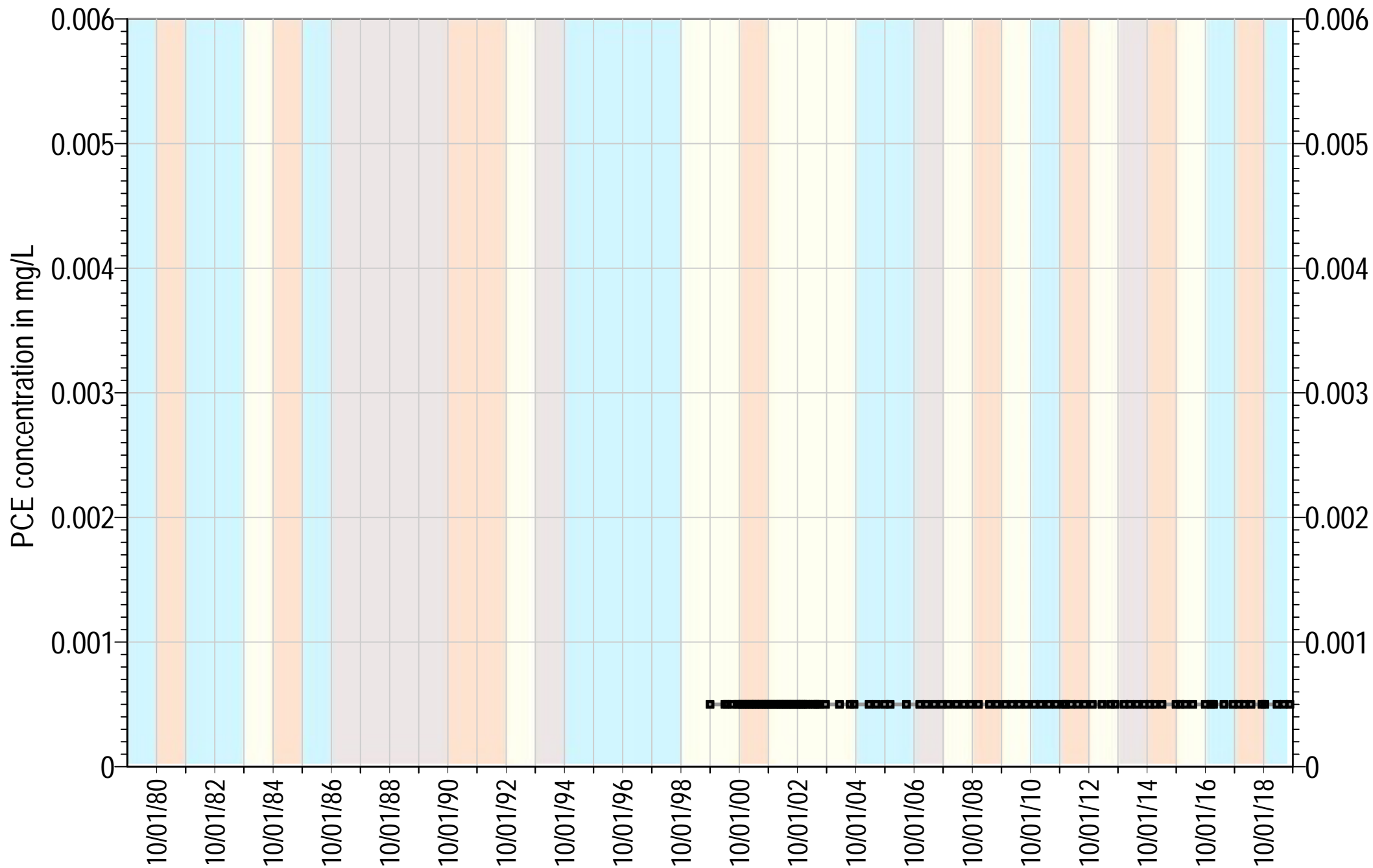
Aquifer: Lompico
 TOC Elevation= 582.6 ft AMSL
 Screenings= 330-360, 420-520, 540-570 ft bgs

Water Year Classification

- Critically Dry
- Dry
- Normal
- Wet

Square symbols indicate non-detects (ND)





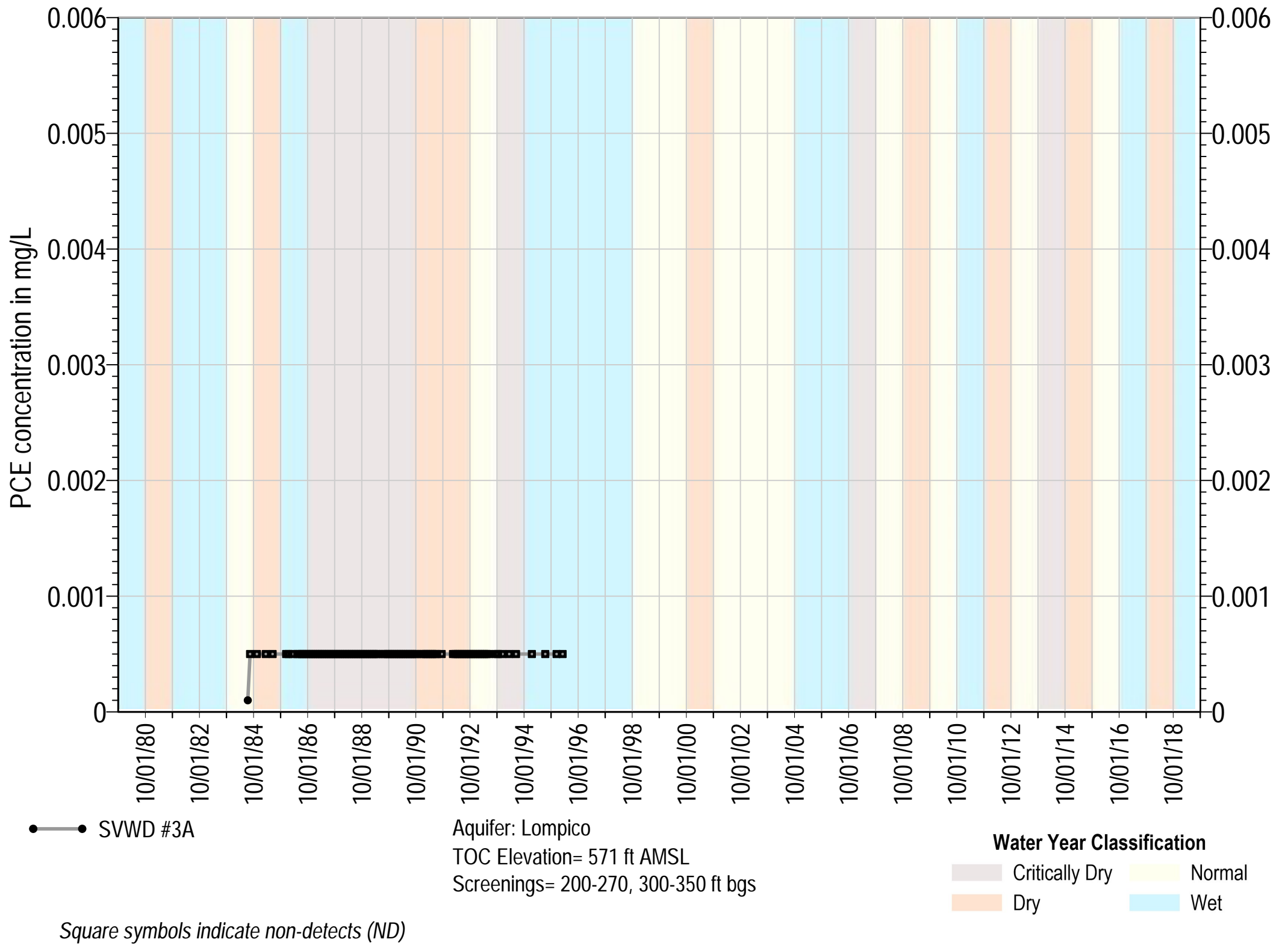
●—● SVWD #11B

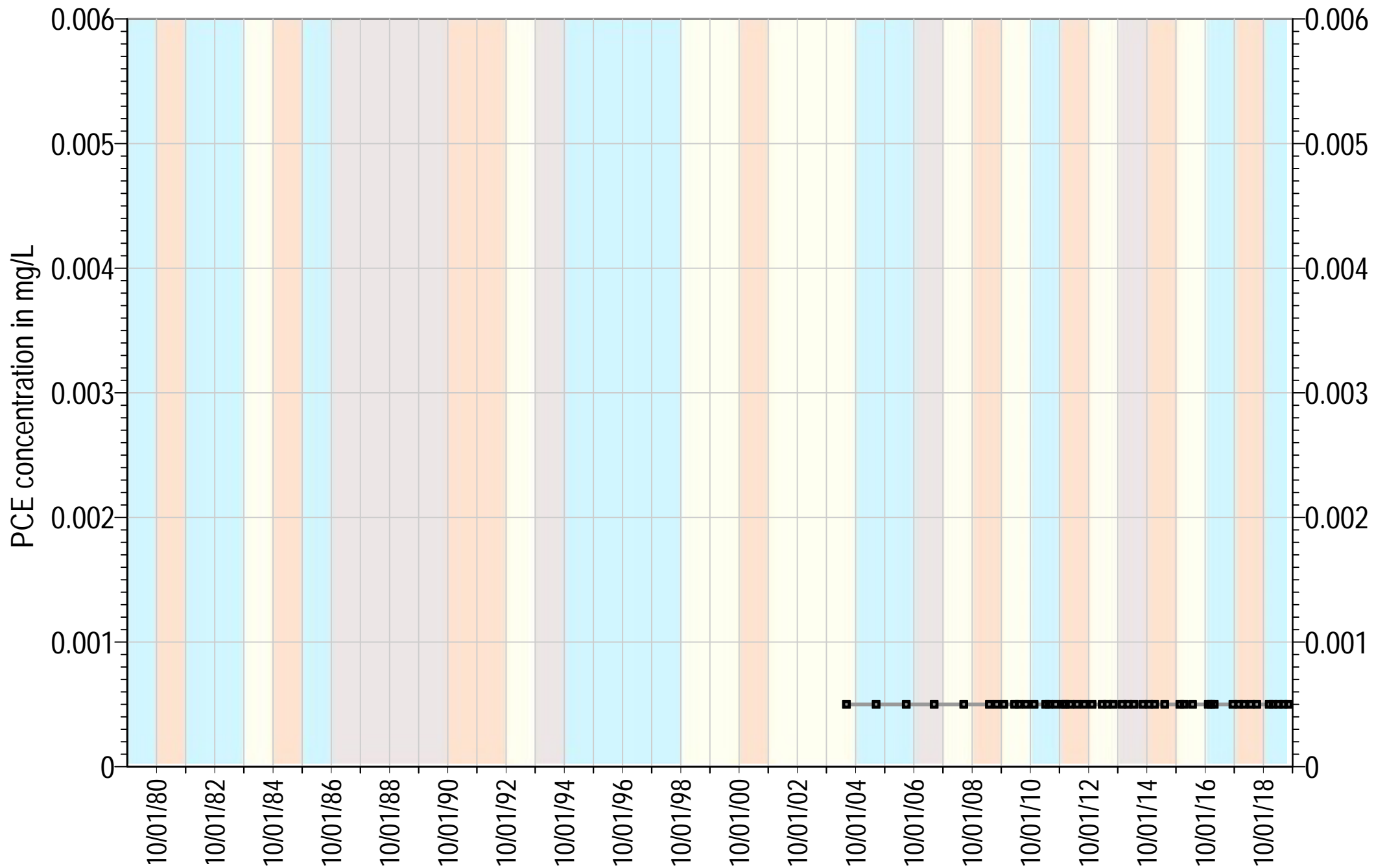
Aquifer: Lompico
 TOC Elevation= 587.95 ft AMSL
 Screenings= 348-388 ft bgs

Water Year Classification

■ Critically Dry	■ Normal
■ Dry	■ Wet

Square symbols indicate non-detects (ND)





●—● SVWD #3B

Aquifer: Lompico, Butano

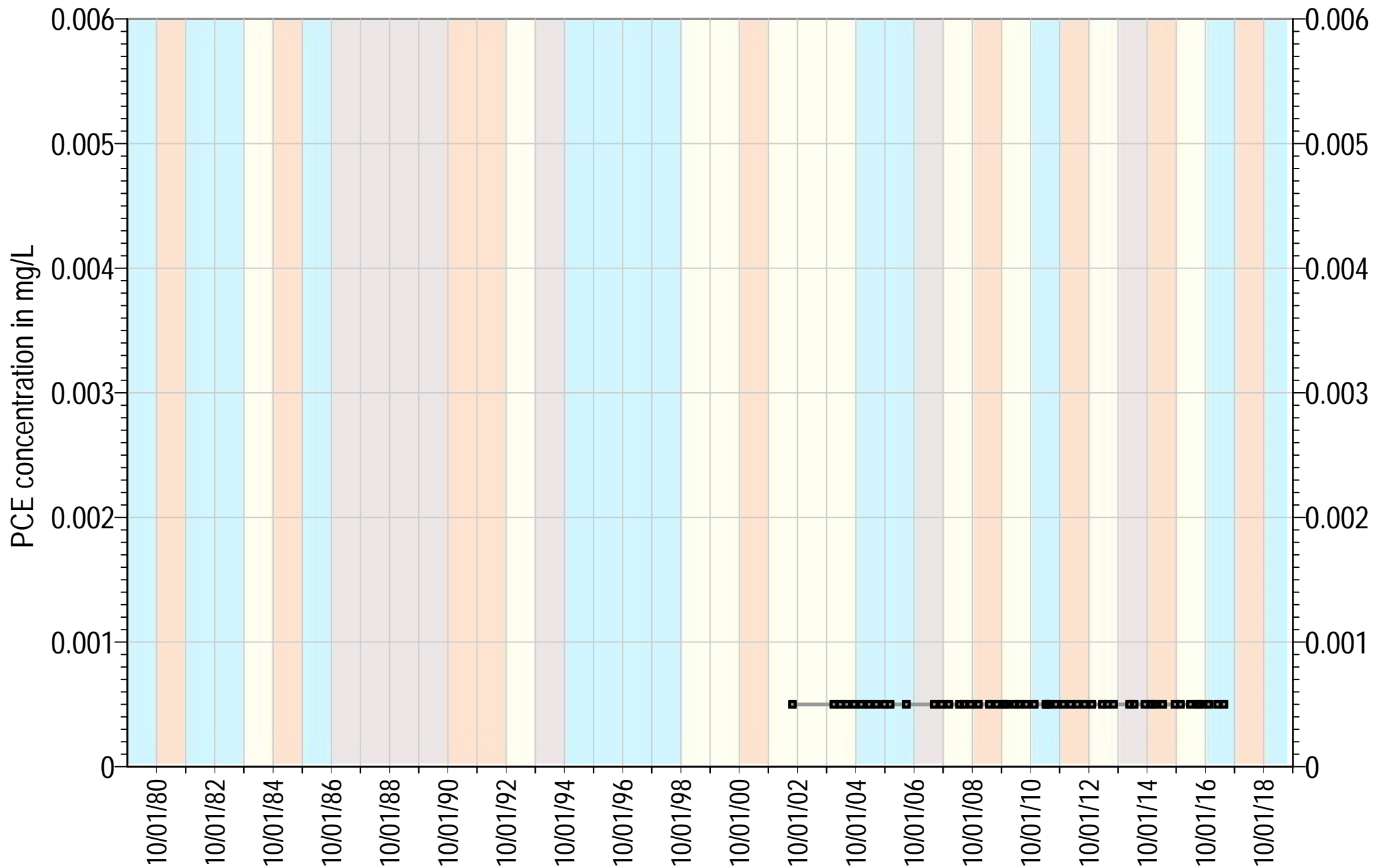
TOC Elevation= 672.47 ft AMSL

Screenings= 700-730, 880-1050, 1180-1370, 1400-1670 ft l

Water Year Classification

- Critically Dry
- Normal
- Dry
- Wet

Square symbols indicate non-detects (ND)



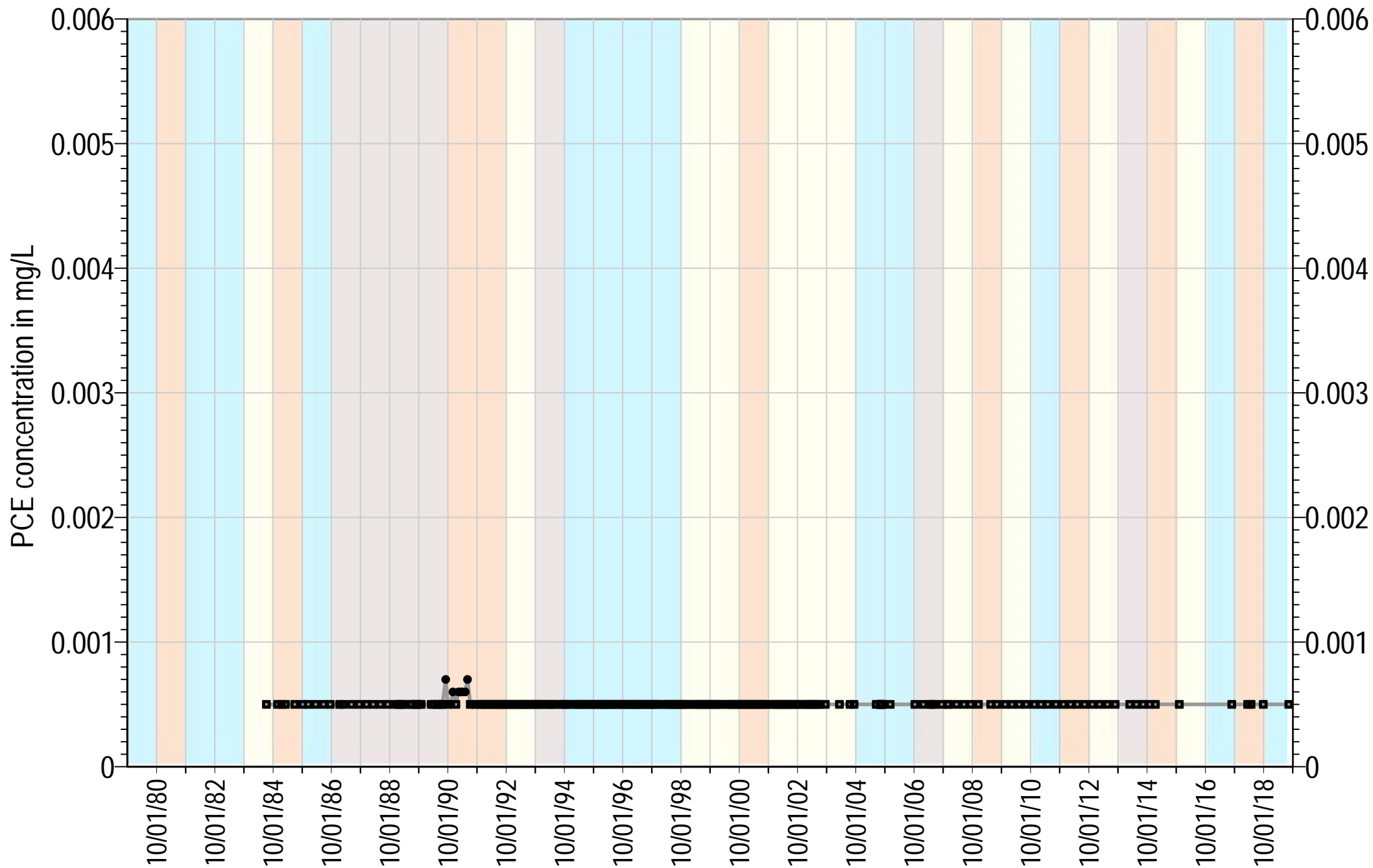
●—● SVWD #7A

Aquifer: Lompico, Butano
 TOC Elevation= 698.25 ft AMSL
 Screenings= 700-900, 1000-1150, 1250-1450 ft bgs

Water Year Classification

- Critically Dry
- Dry
- Normal
- Wet

Square symbols indicate non-detects (ND)



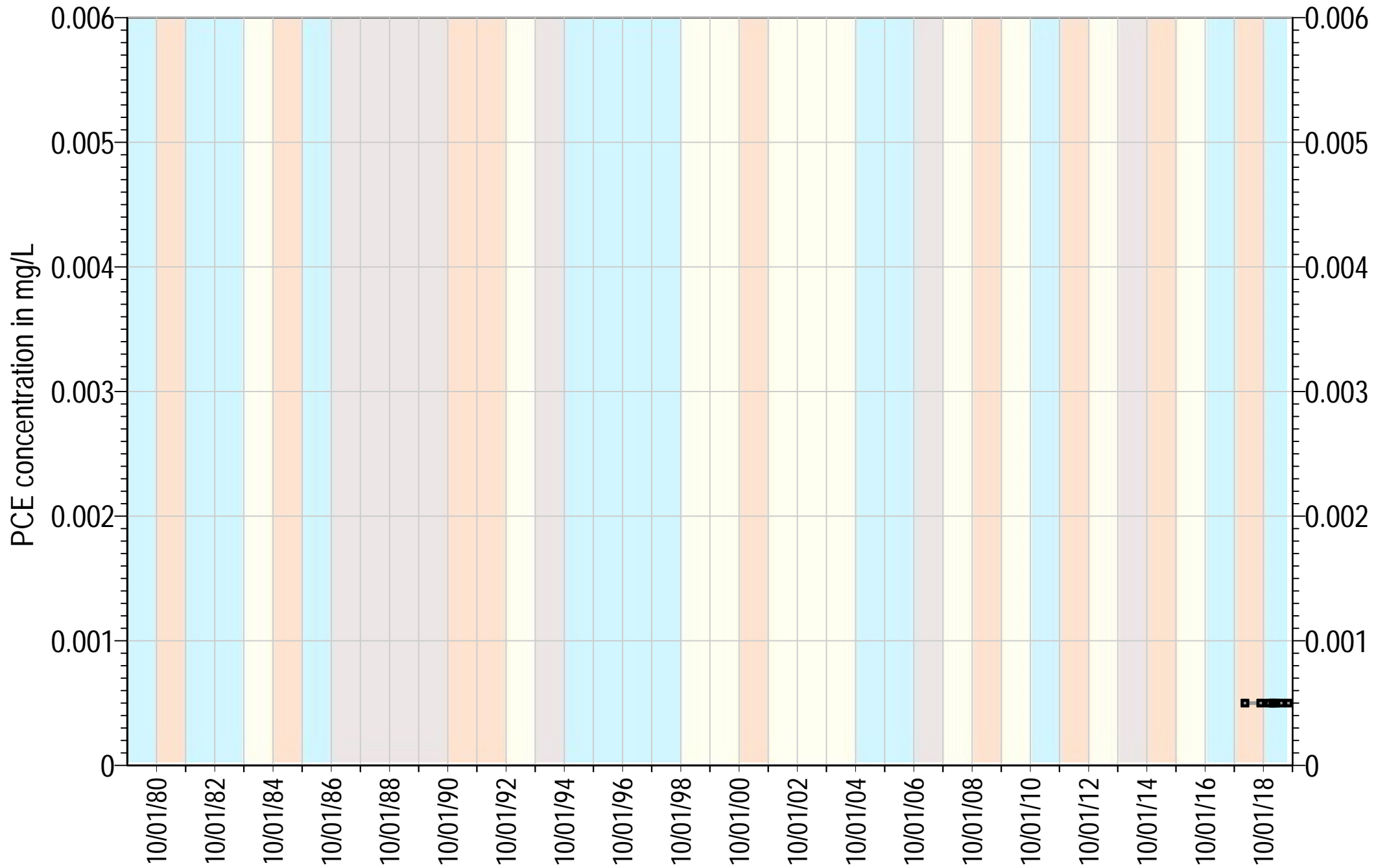
●—● SVWD #9

Aquifer: Monterey
 TOC Elevation= 528.14 ft AMSL
 Screenings= 155-195, 315-365 ft bgs

Water Year Classification

■ Critically Dry	■ Normal
■ Dry	■ Wet

Square symbols indicate non-detects (ND)



● SVWD Orchard Well

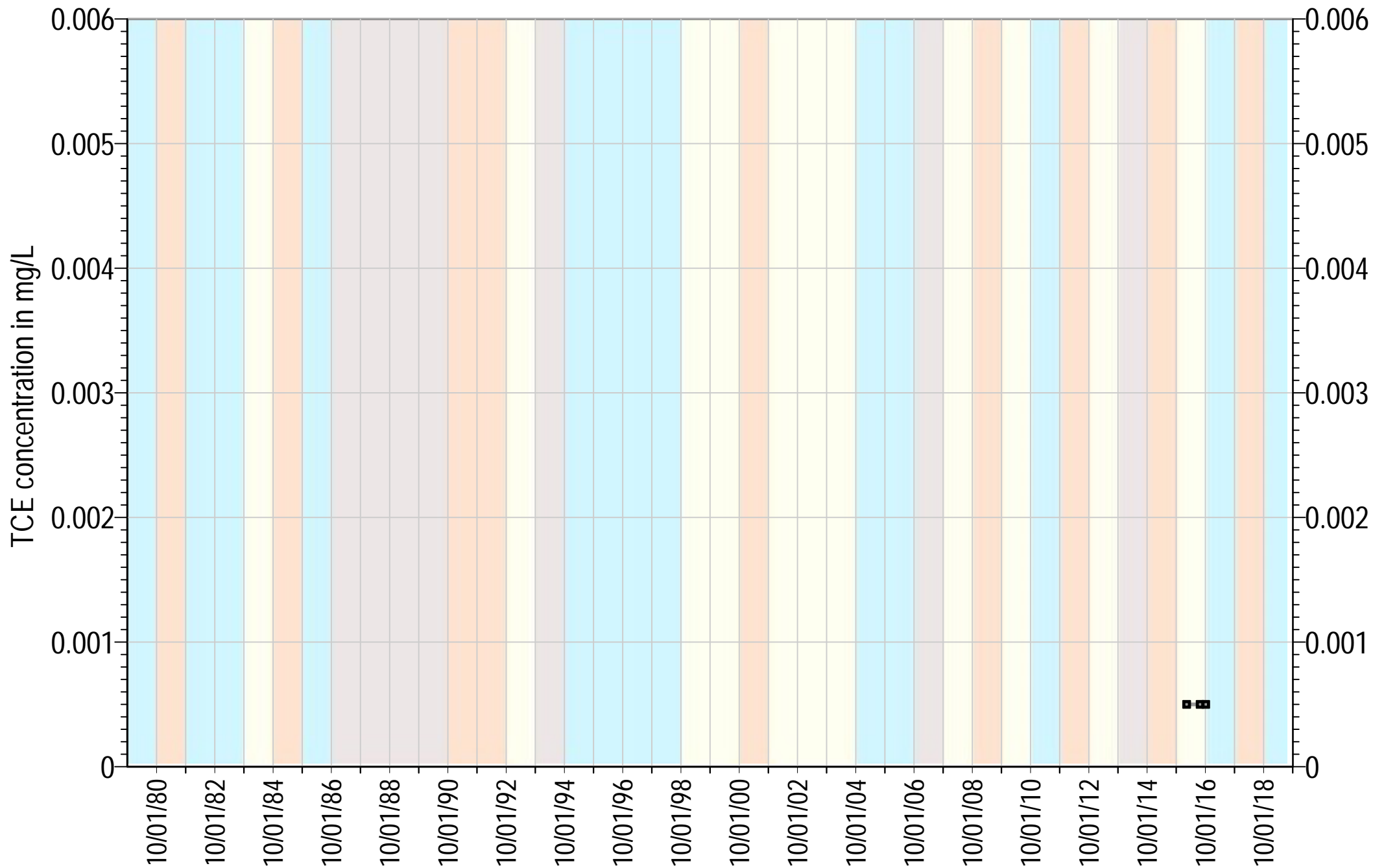
Aquifer: Lompico, Butano
 TOC Elevation= 723 ft AMSL
 Screenings= 705-784, 805-1063, 1084-1455 ft bgs

Water Year Classification

- Critically Dry
- Normal
- Dry
- Wet

Square symbols indicate non-detects (ND)

TCE



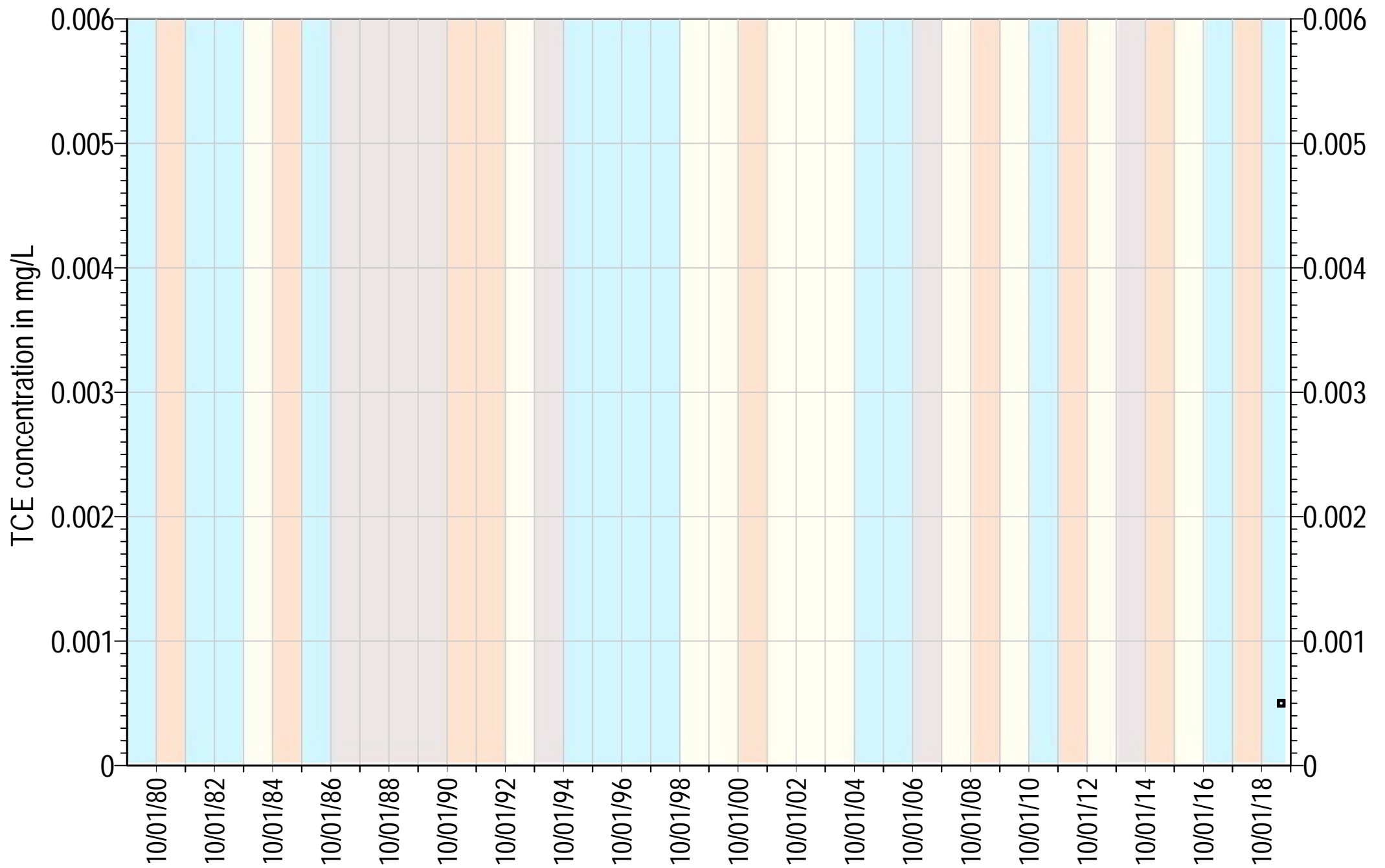
● AB303 MW-2

Aquifer: Lompico
 TOC Elevation= 526.18 ft AMSL
 Screenings= 705-715, 810-850 ft bgs

Water Year Classification

■ Critically Dry	■ Normal
■ Dry	■ Wet

Square symbols indicate non-detects (ND)



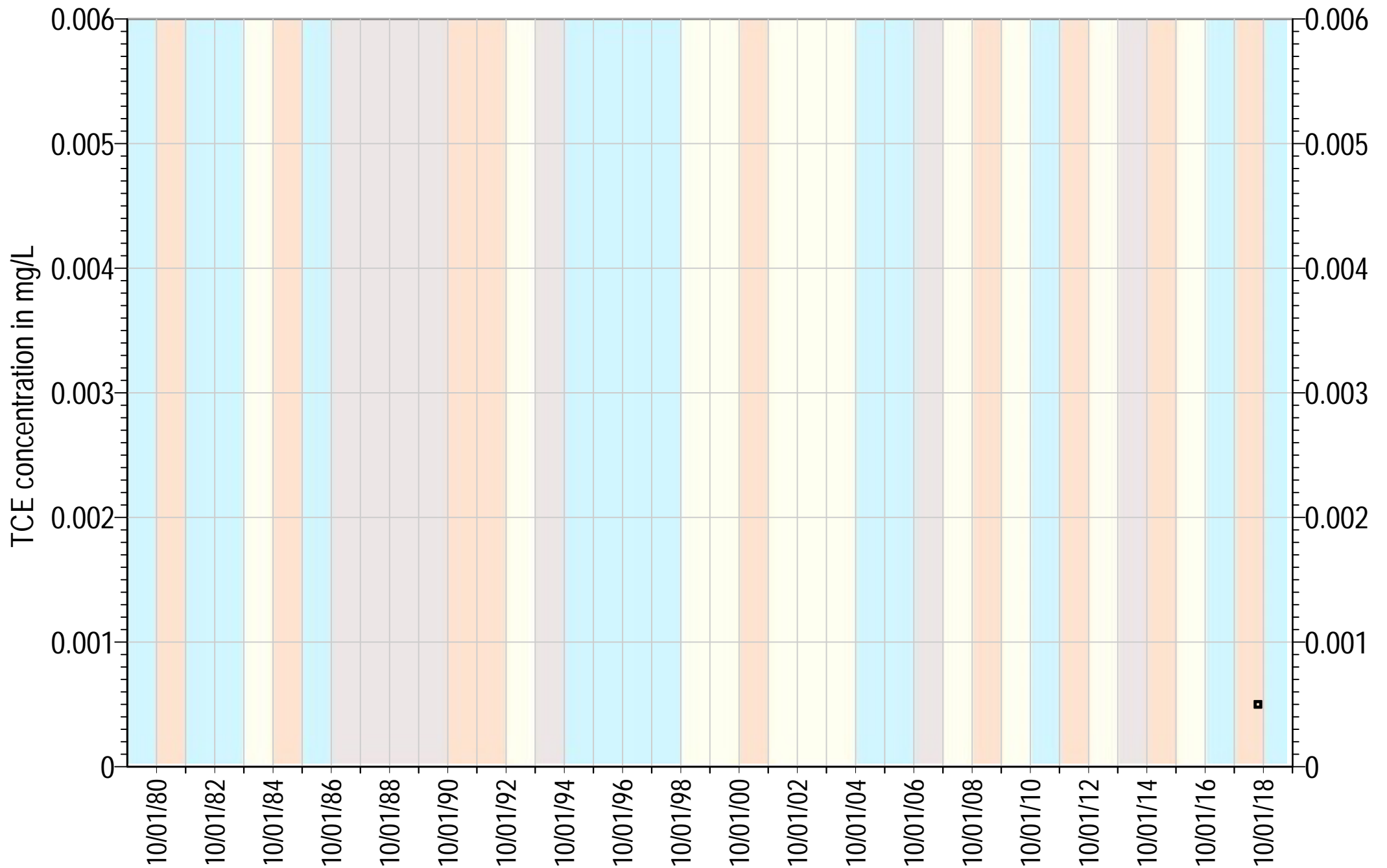
● Mount Hermon #1

Aquifer: Santa Margarita, Lompico
 TOC Elevation= 722.01 ft AMSL
 Screenings= 255-265, 285-395, 435-495 ft bgs

Water Year Classification

- Critically Dry
- Normal
- Dry
- Wet

Square symbols indicate non-detects (ND)



● Mount Hermon #2

Aquifer: Lompico

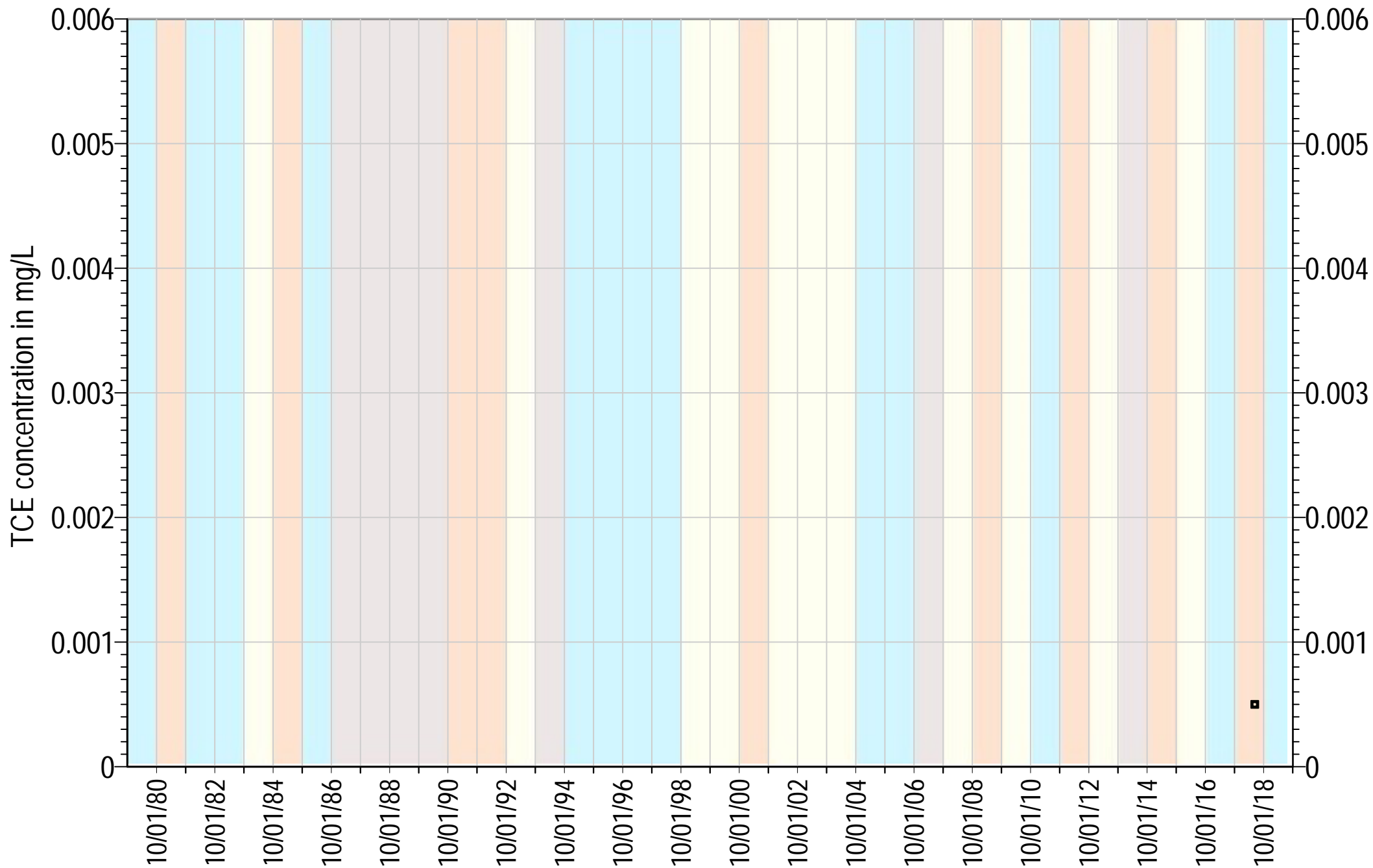
TOC Elevation= 739.9 ft AMSL

Screenings= 290-300, 400-415, 430-460, 490-590, 600-725

Water Year Classification

- Critically Dry
- Normal
- Dry
- Wet

Square symbols indicate non-detects (ND)



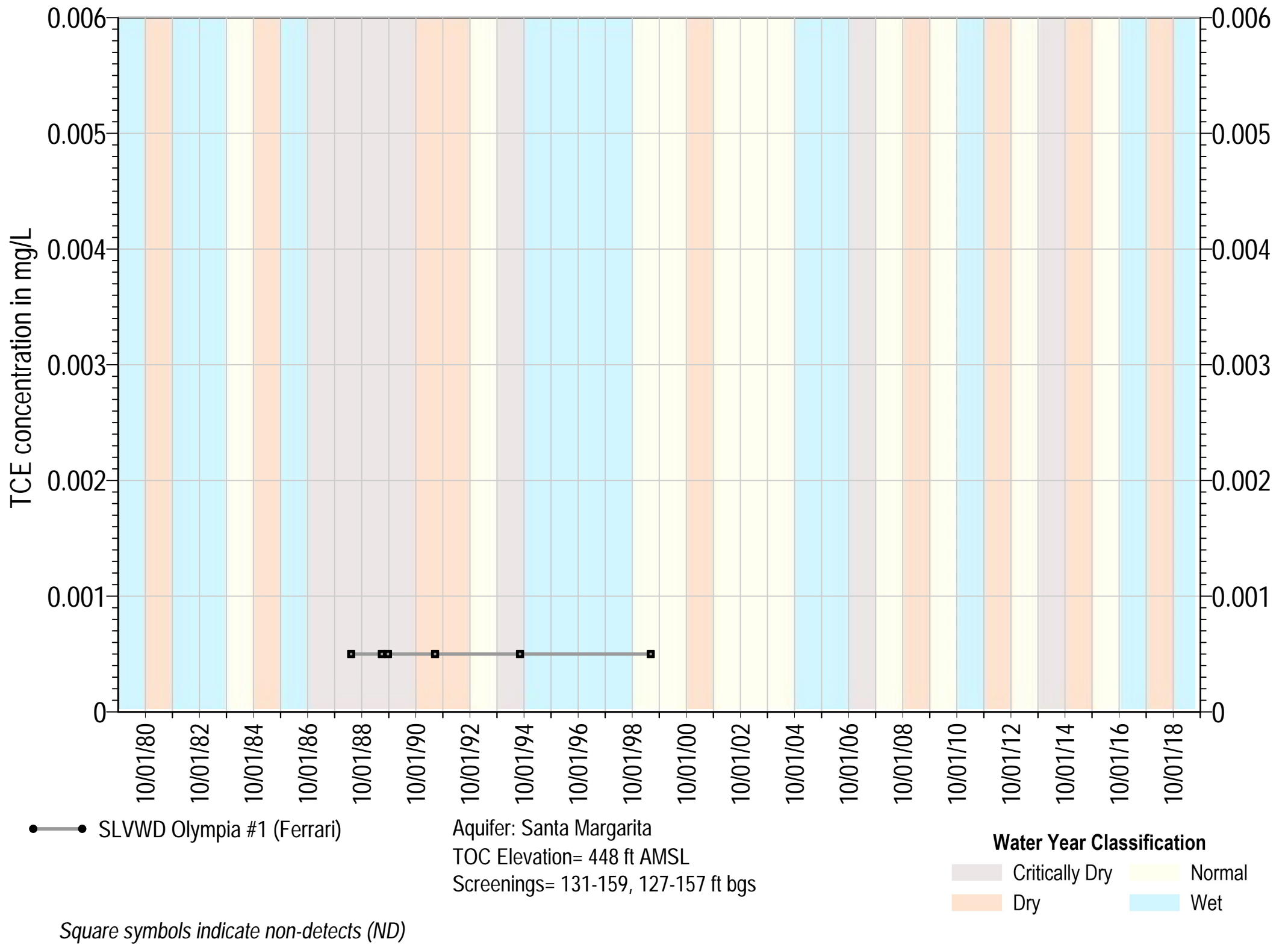
● Mount Hermon #3

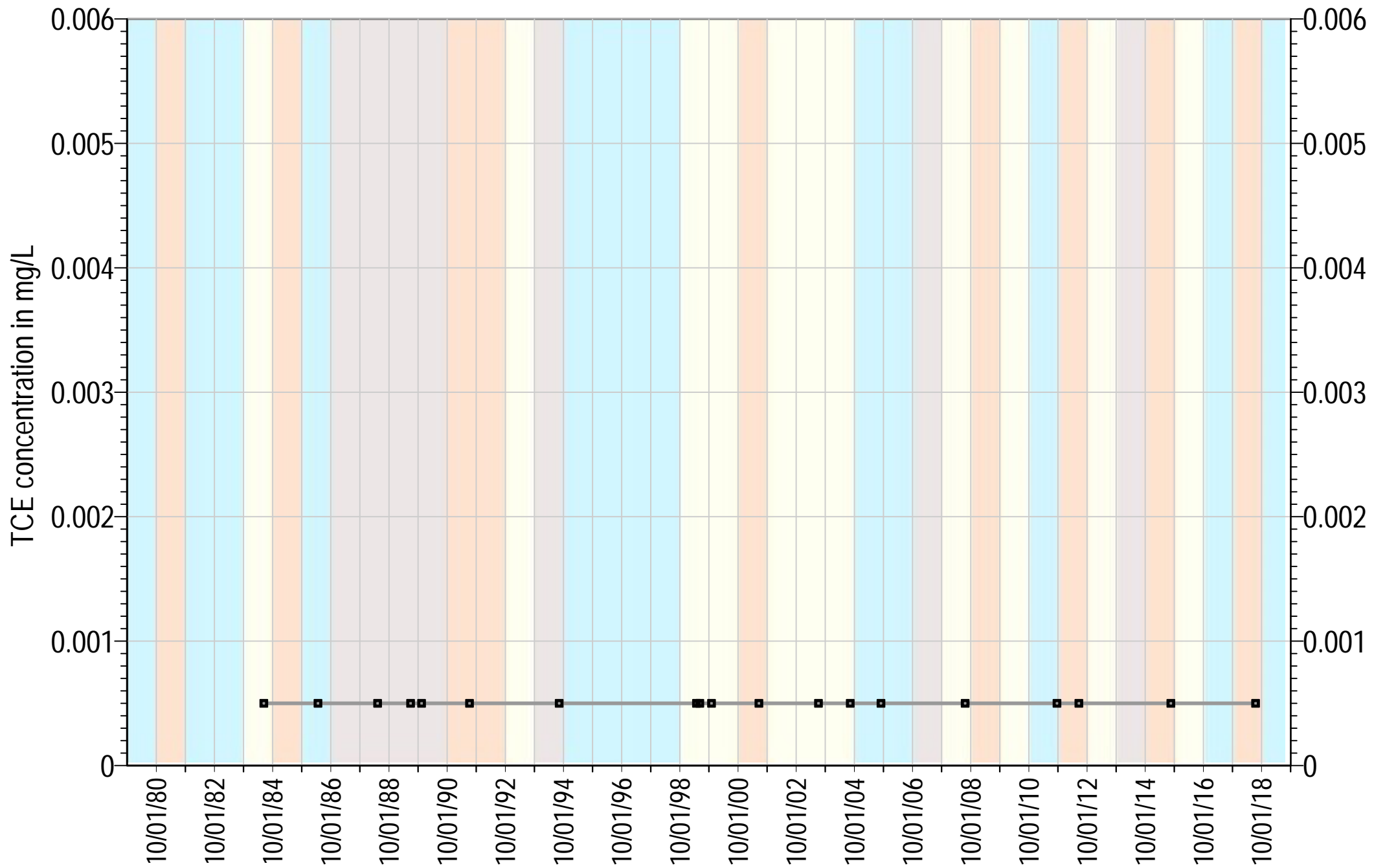
Aquifer: Lompico
 TOC Elevation= 584 ft AMSL
 Screenings= 680-800, 860-980 ft bgs

Water Year Classification

■ Critically Dry	■ Normal
■ Dry	■ Wet

Square symbols indicate non-detects (ND)





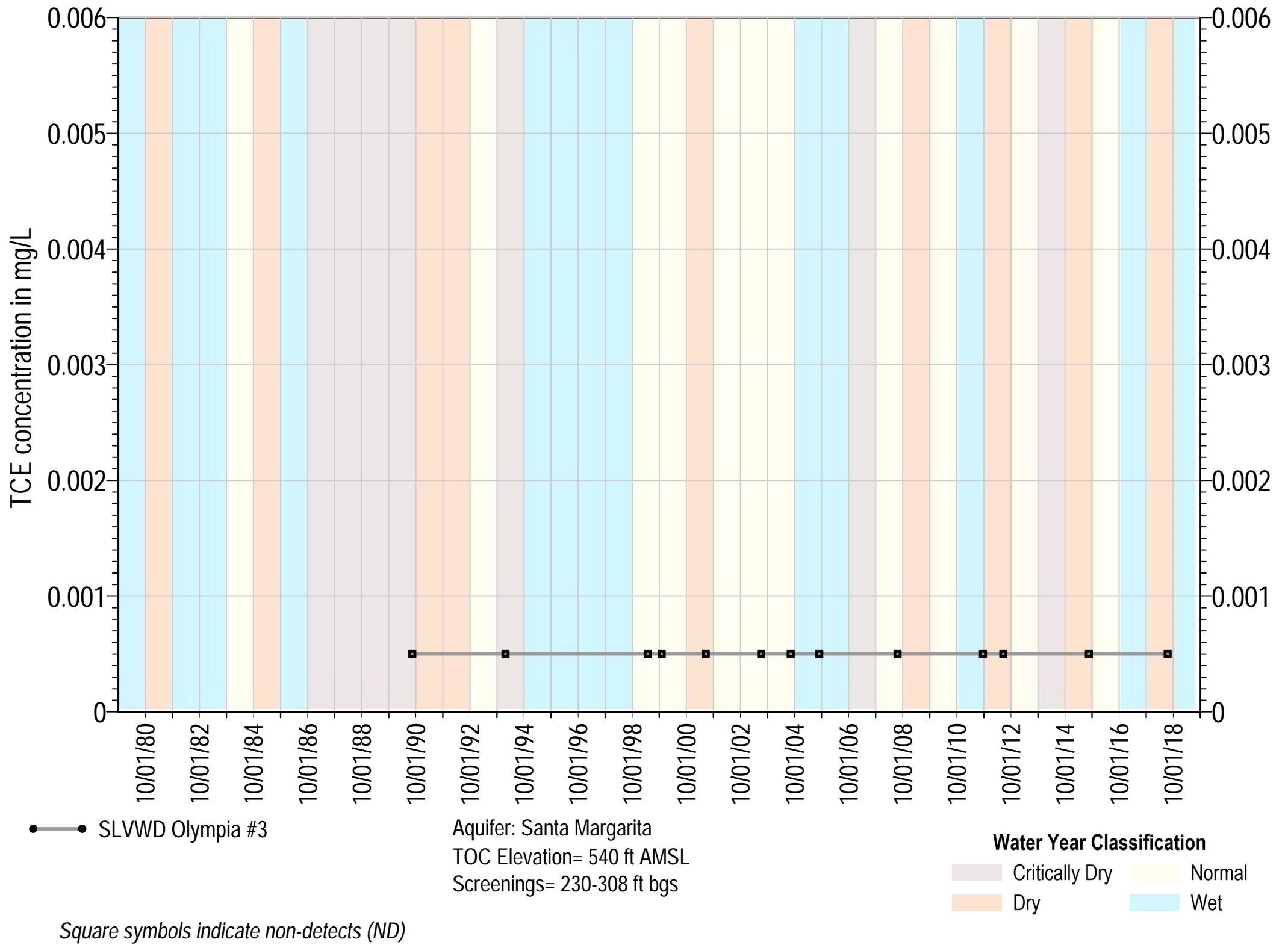
● SLVWD Olympia #2

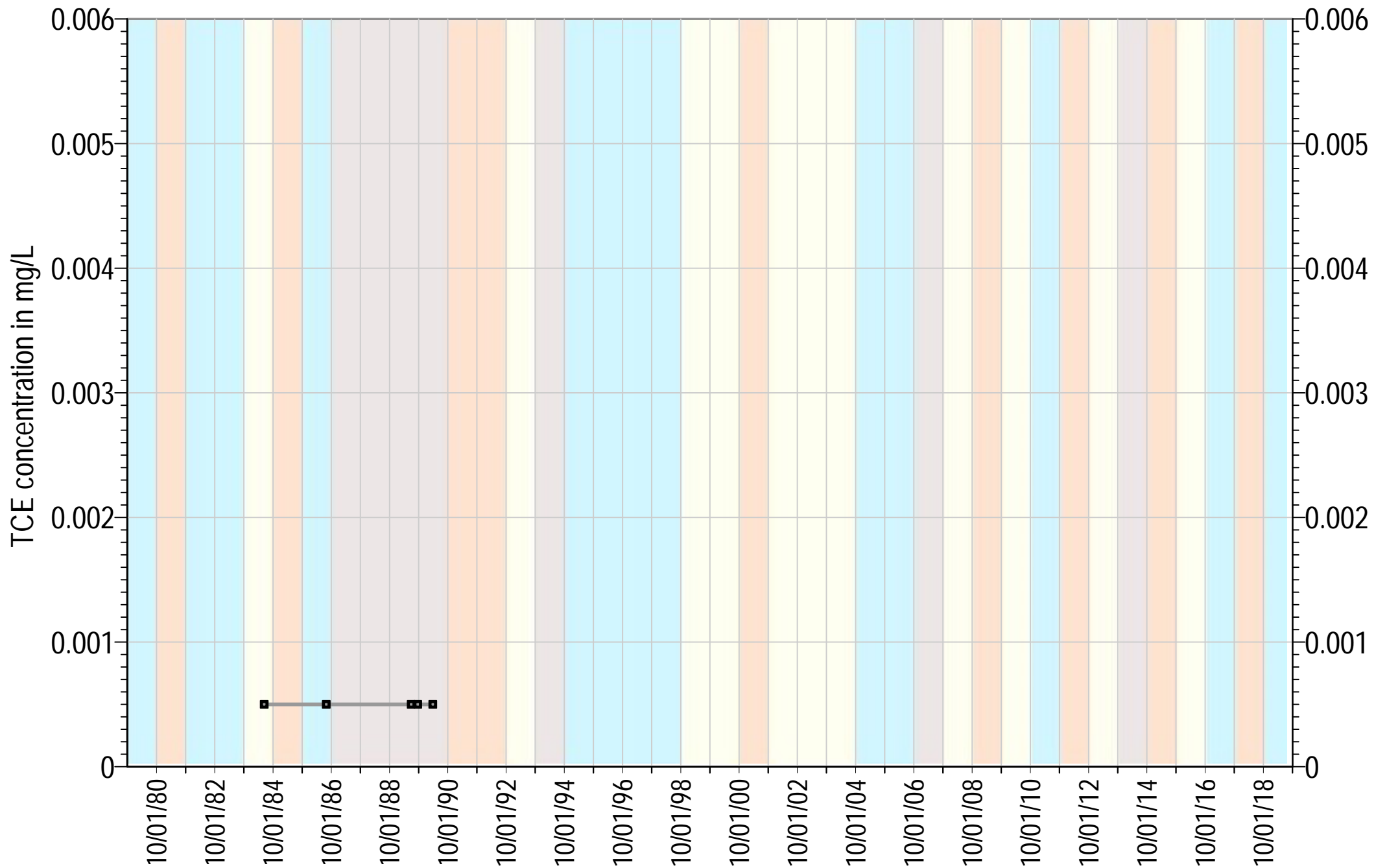
Aquifer: Santa Margarita
 TOC Elevation= 527 ft AMSL
 Screenings= 225-245, 275-298 ft bgs

Water Year Classification

- Critically Dry
- Normal
- Dry
- Wet

Square symbols indicate non-detects (ND)





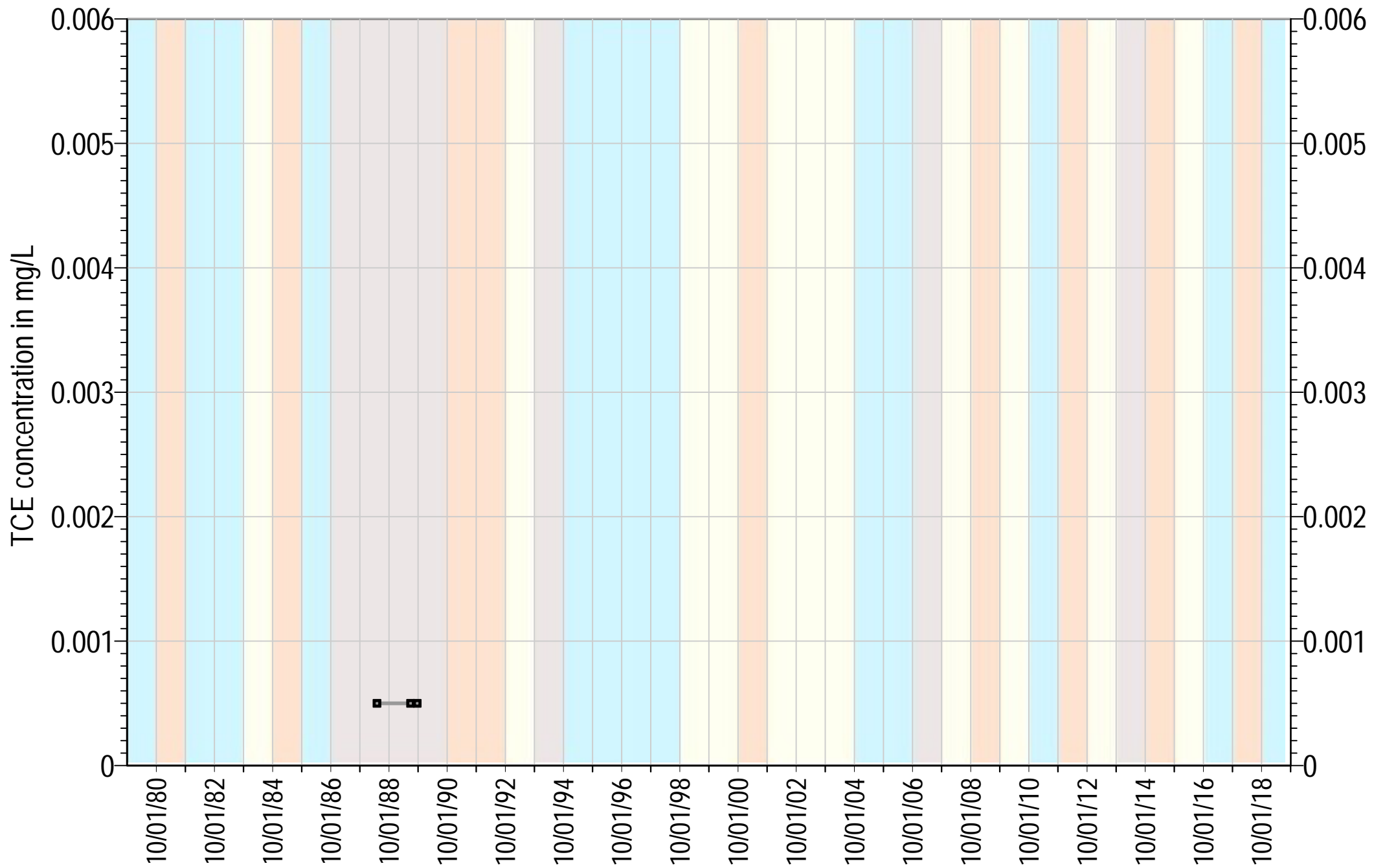
●—● SLVWD Pasatiempo #1 (Old Probation)

Aquifer: Santa Margarita
 TOC Elevation= 750 ft AMSL
 Screenings= 99-117, 174-193, 292-325 ft bgs

Water Year Classification

- Critically Dry
- Normal
- Dry
- Wet

Square symbols indicate non-detects (ND)

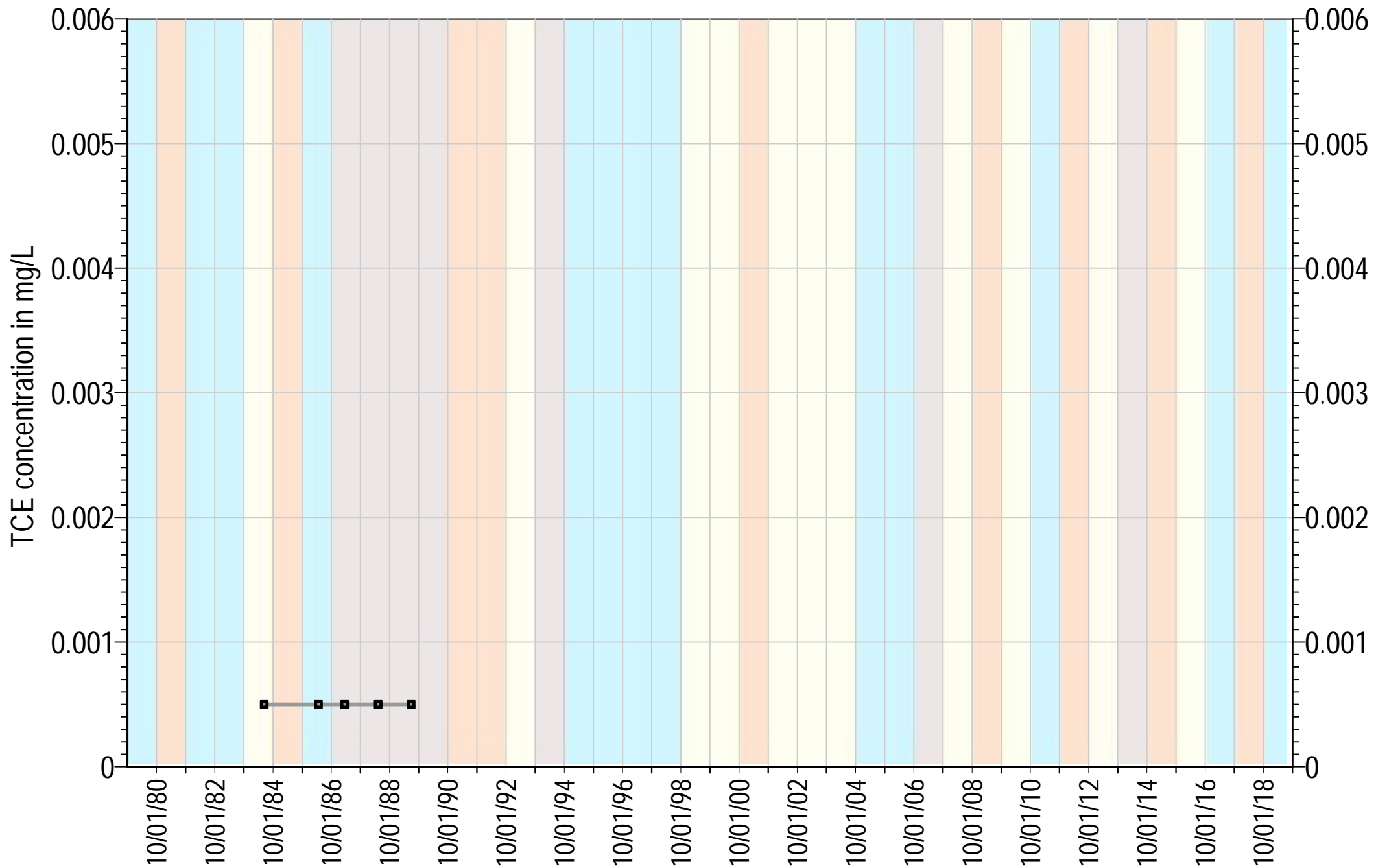


● SLVWD Pasatiempo #3 (Estrella)

Aquifer: Lompico, Lompico
 TOC Elevation= 570 ft AMSL
 Screenings= 23-147, 169-260 ft bgs

Water Year Classification
 Critically Dry (grey)
 Dry (orange)
 Normal (yellow)
 Wet (cyan)

Square symbols indicate non-detects (ND)

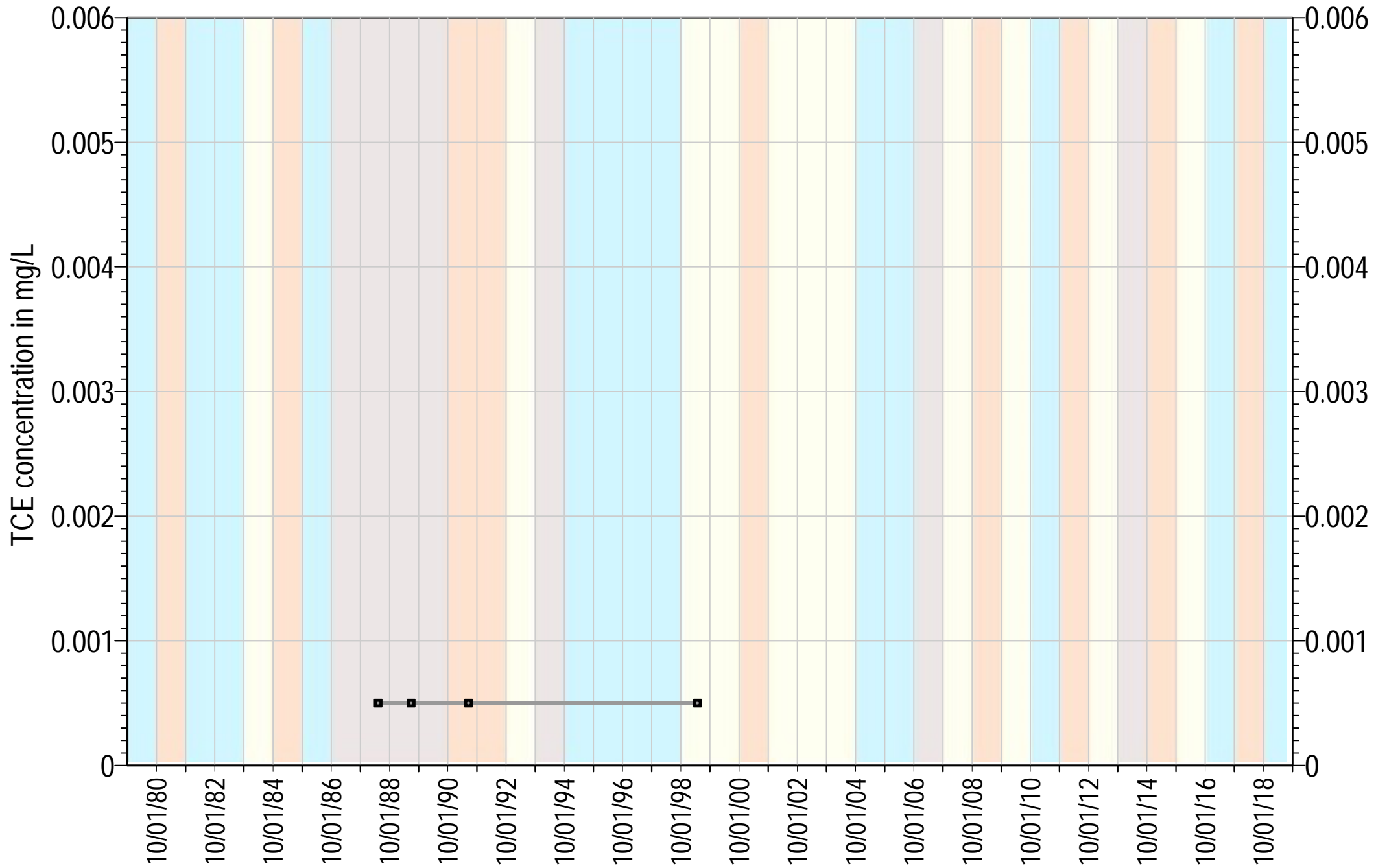


●—● SLVWD Pasatiempo #4 (Champion)

Aquifer: Santa Margarita
 TOC Elevation= 630 ft AMSL
 Screenings= 100-105, 120-140 ft bgs

Water Year Classification
 Critically Dry (grey)
 Dry (orange)
 Normal (yellow)
 Wet (light blue)

Square symbols indicate non-detects (ND)

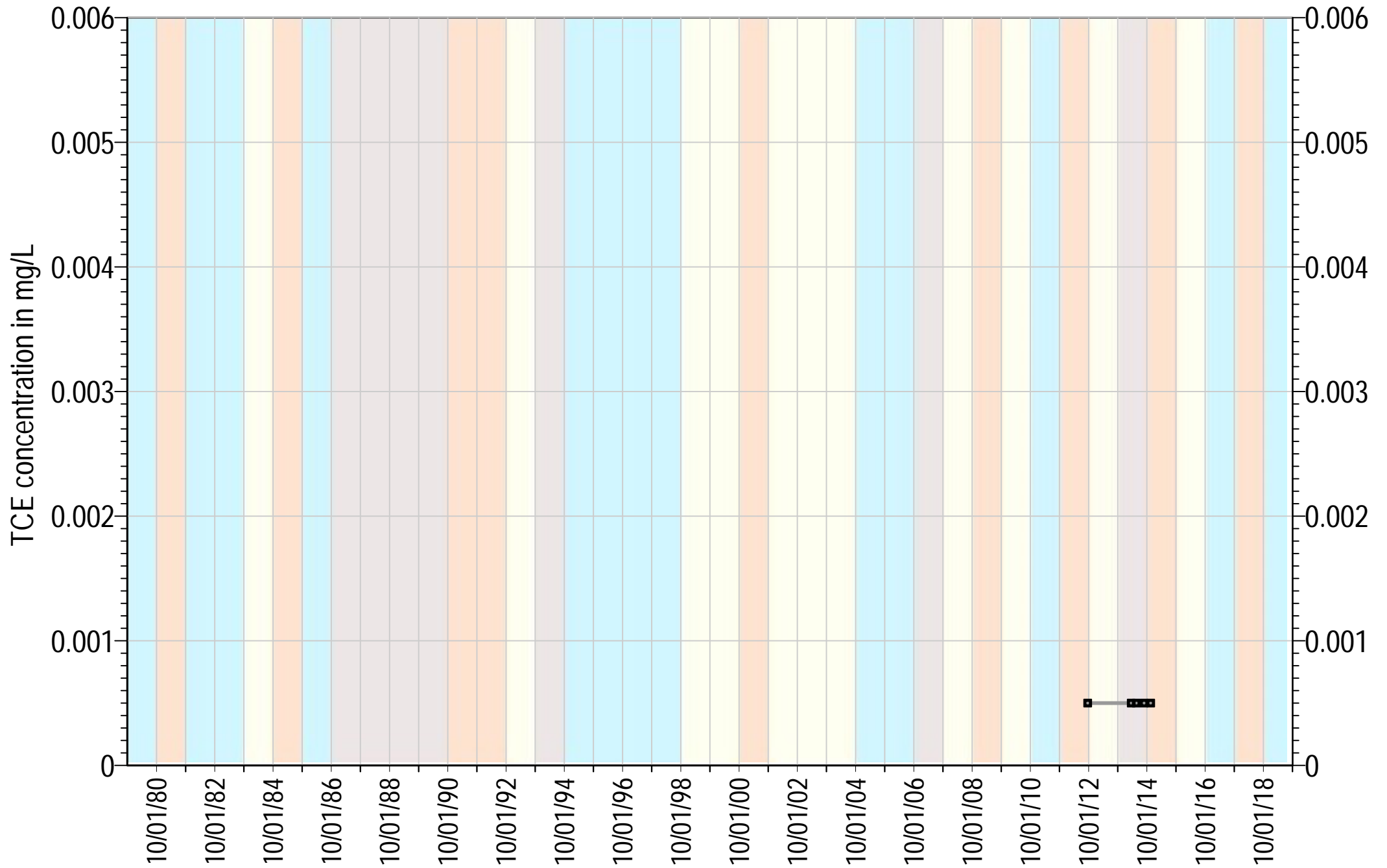


●—● SLVWD Pasatiempo #5 (New Probation) Aquifer: Santa Margarita, Monterey
 TOC Elevation= 750 ft AMSL
 Screenings= 265-290, 343-363, 380-394 ft bgs

Water Year Classification

 Critically Dry	 Normal
 Dry	 Wet

Square symbols indicate non-detects (ND)



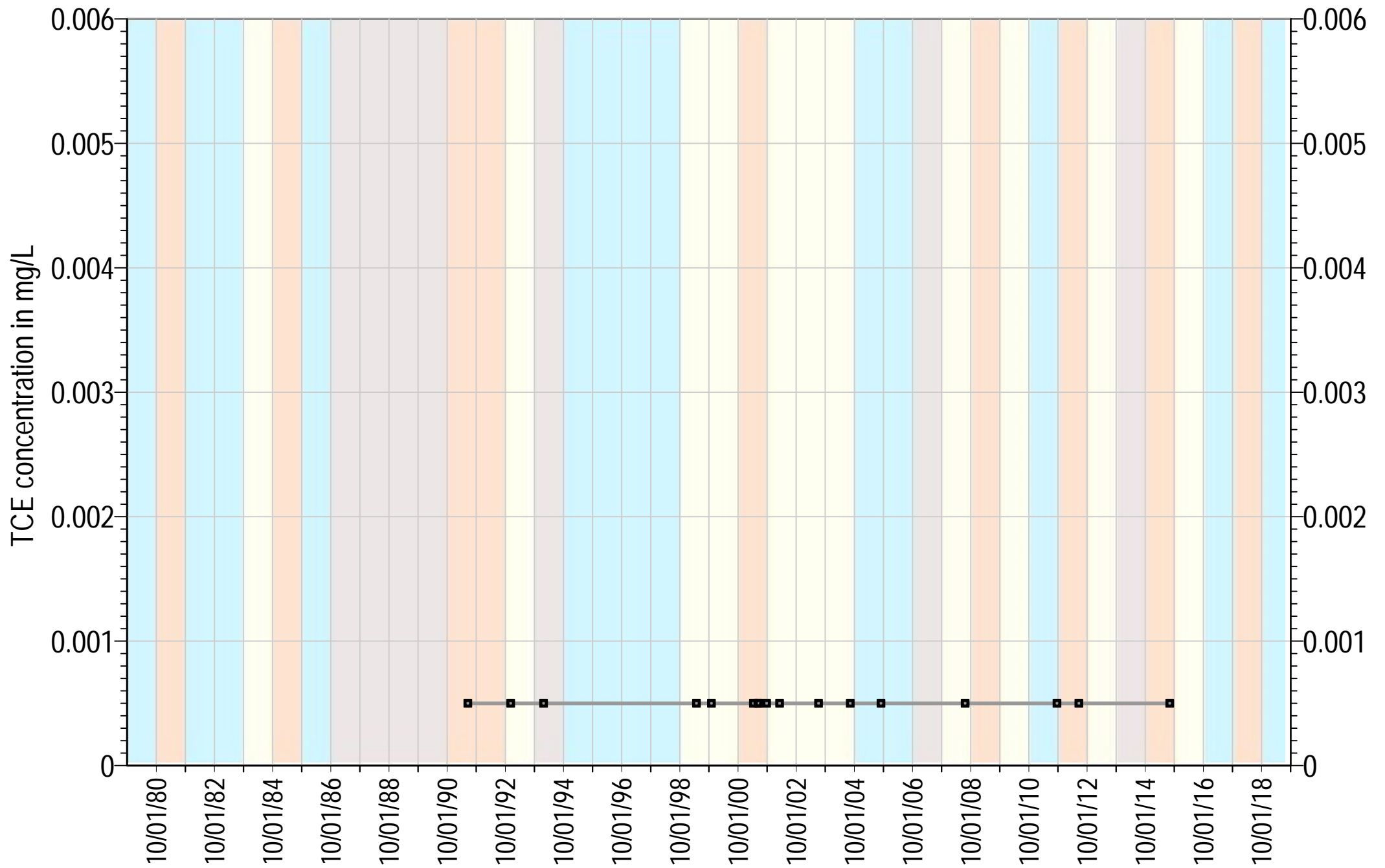
● SLVWD Pasatiempo #5A

Aquifer: Lompico
 TOC Elevation= 757 ft AMSL
 Screenings= 400-700 ft bgs

Water Year Classification

- Critically Dry
- Dry
- Normal
- Wet

Square symbols indicate non-detects (ND)



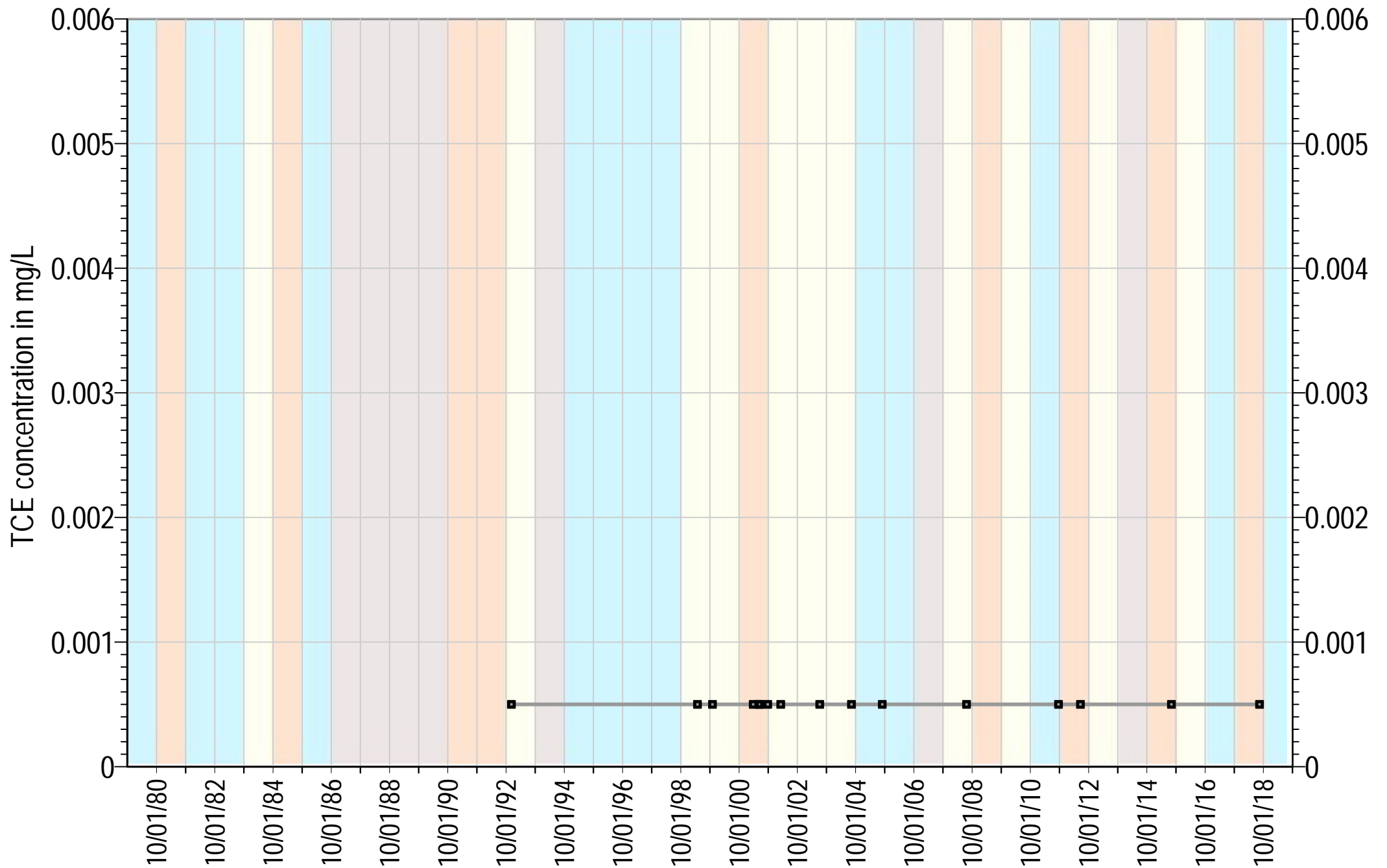
● SLVWD Pasatiempo #6

Aquifer: Lompico
 TOC Elevation= 775 ft AMSL
 Screenings= 280-340, 600-660 ft bgs

Water Year Classification

- Critically Dry
- Dry
- Normal
- Wet

Square symbols indicate non-detects (ND)



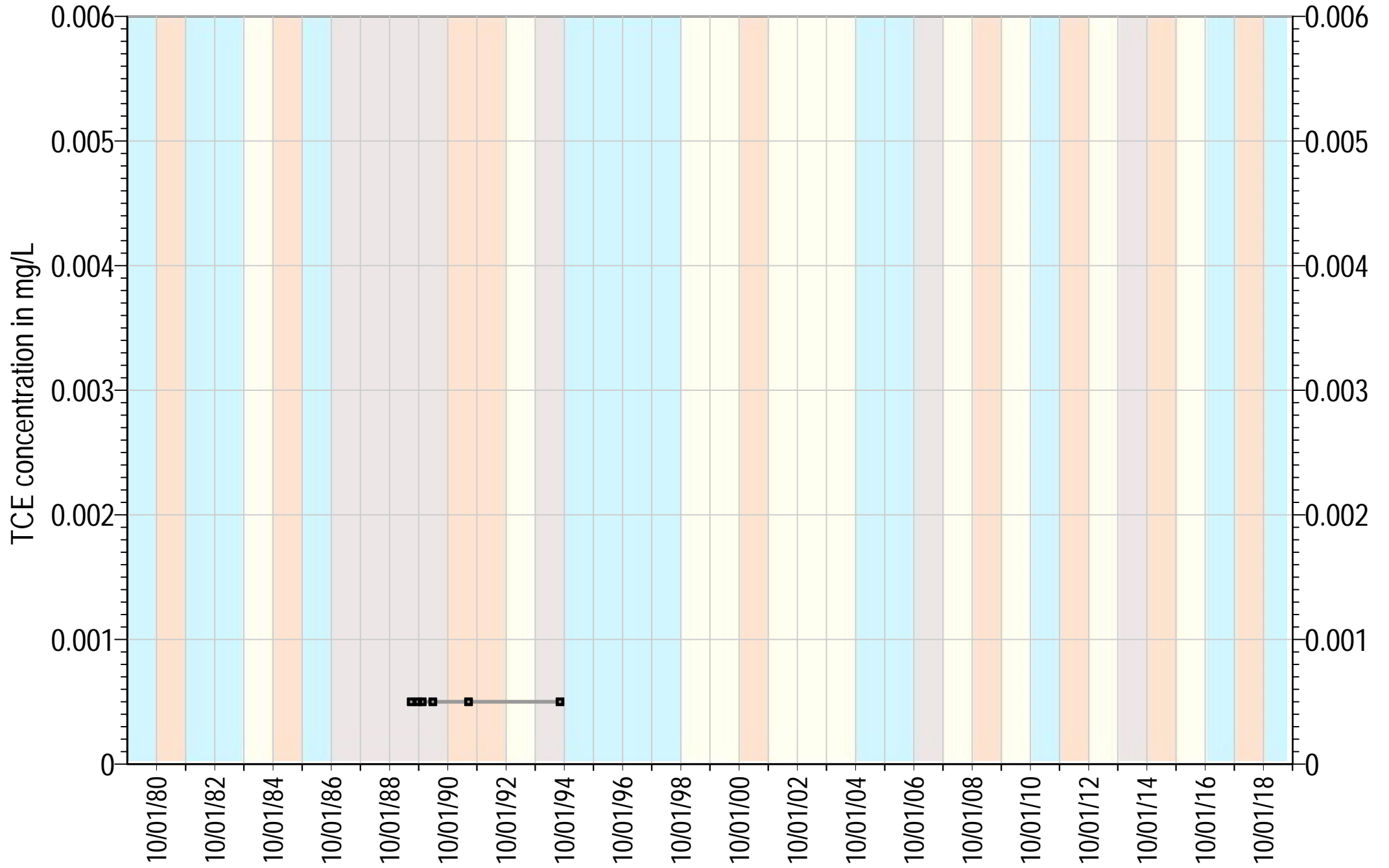
● SLVWD Pasatiempo #7

Aquifer: Lompico
 TOC Elevation= 739 ft AMSL
 Screenings= 495-525, 600-660 ft bgs

Water Year Classification

■ Critically Dry	■ Normal
■ Dry	■ Wet

Square symbols indicate non-detects (ND)



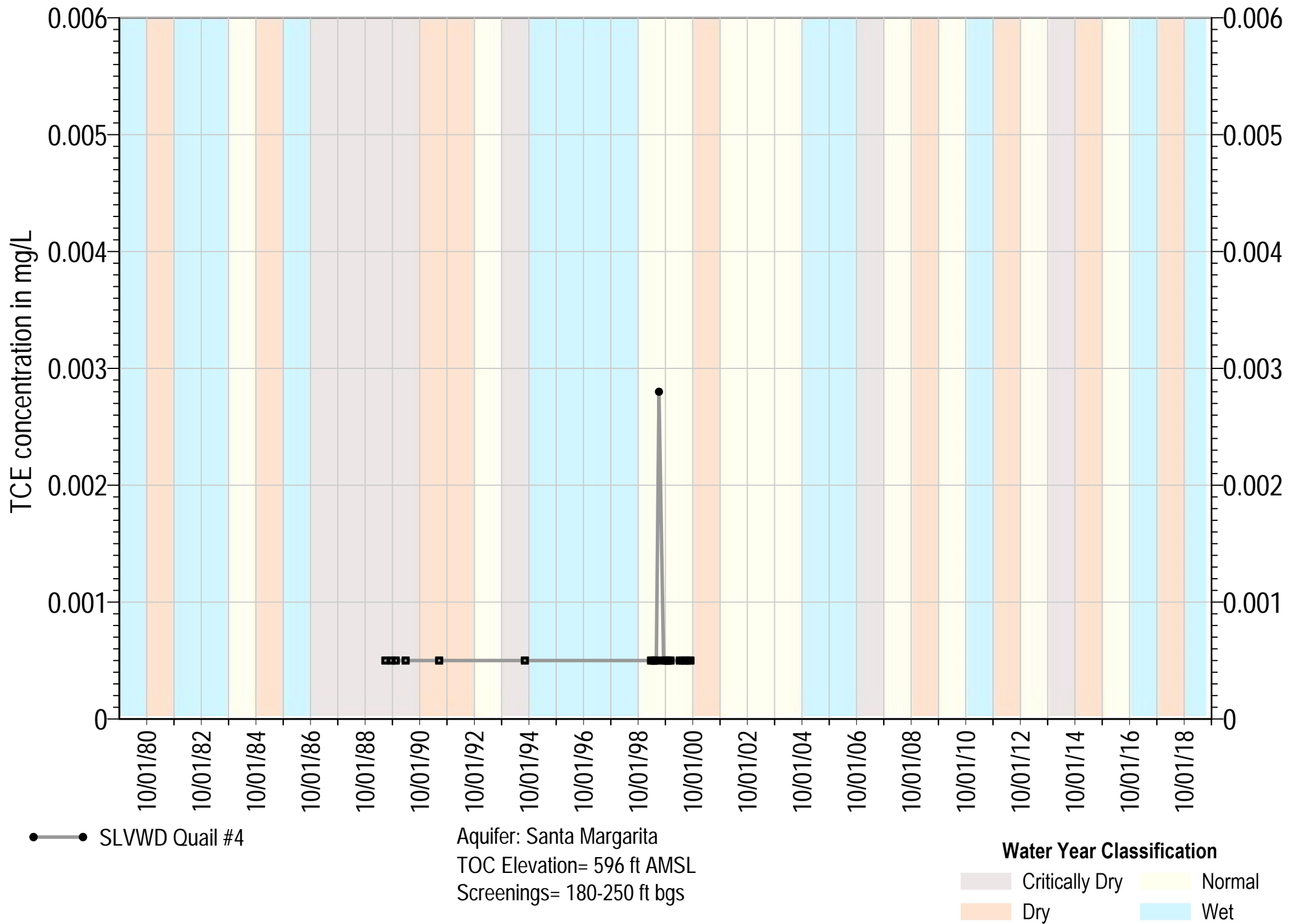
●—● SLVWD Quail #3

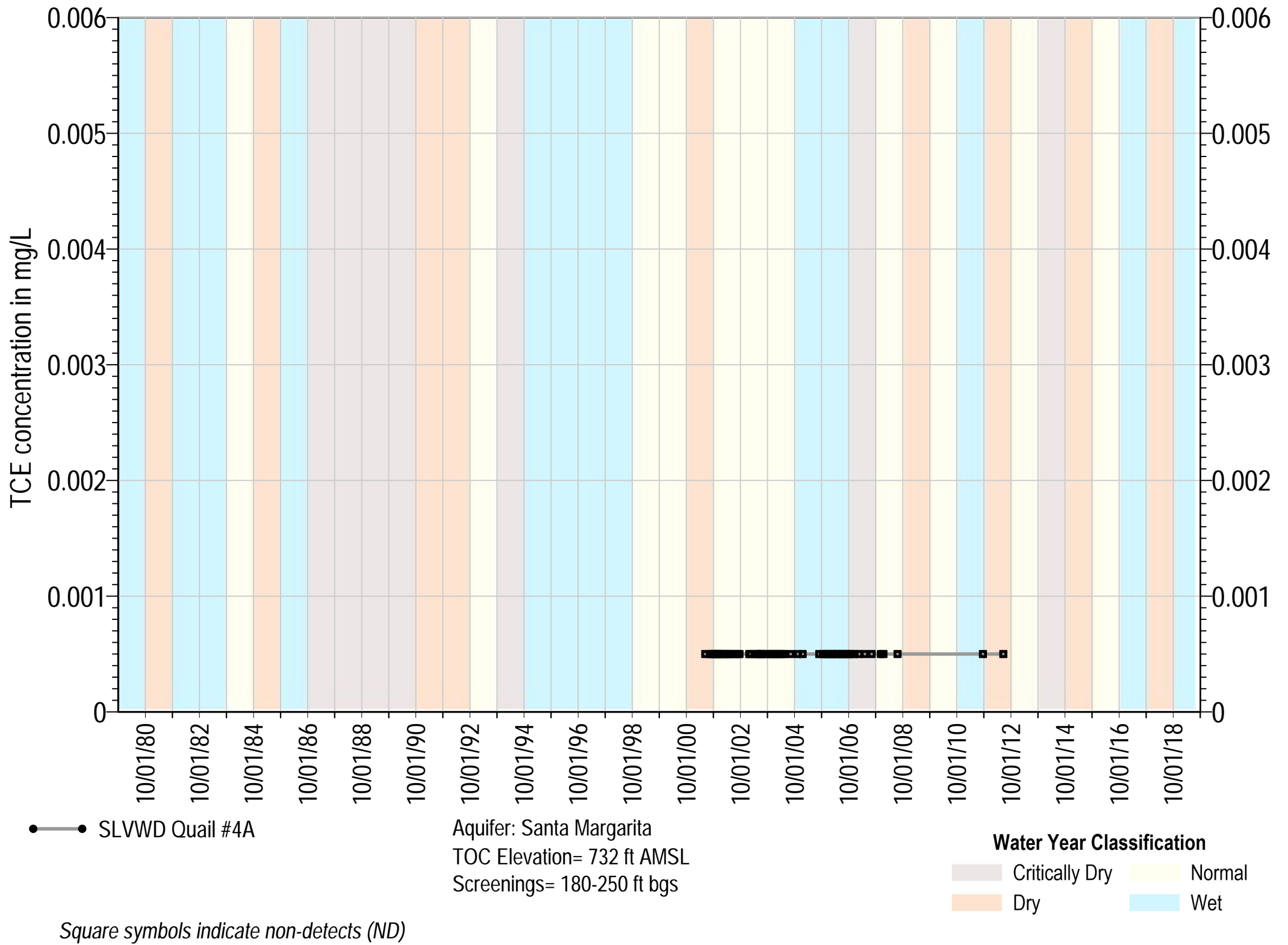
Aquifer: Santa Margarita
 TOC Elevation= 631 ft AMSL
 Screenings= Unknown ft bgs

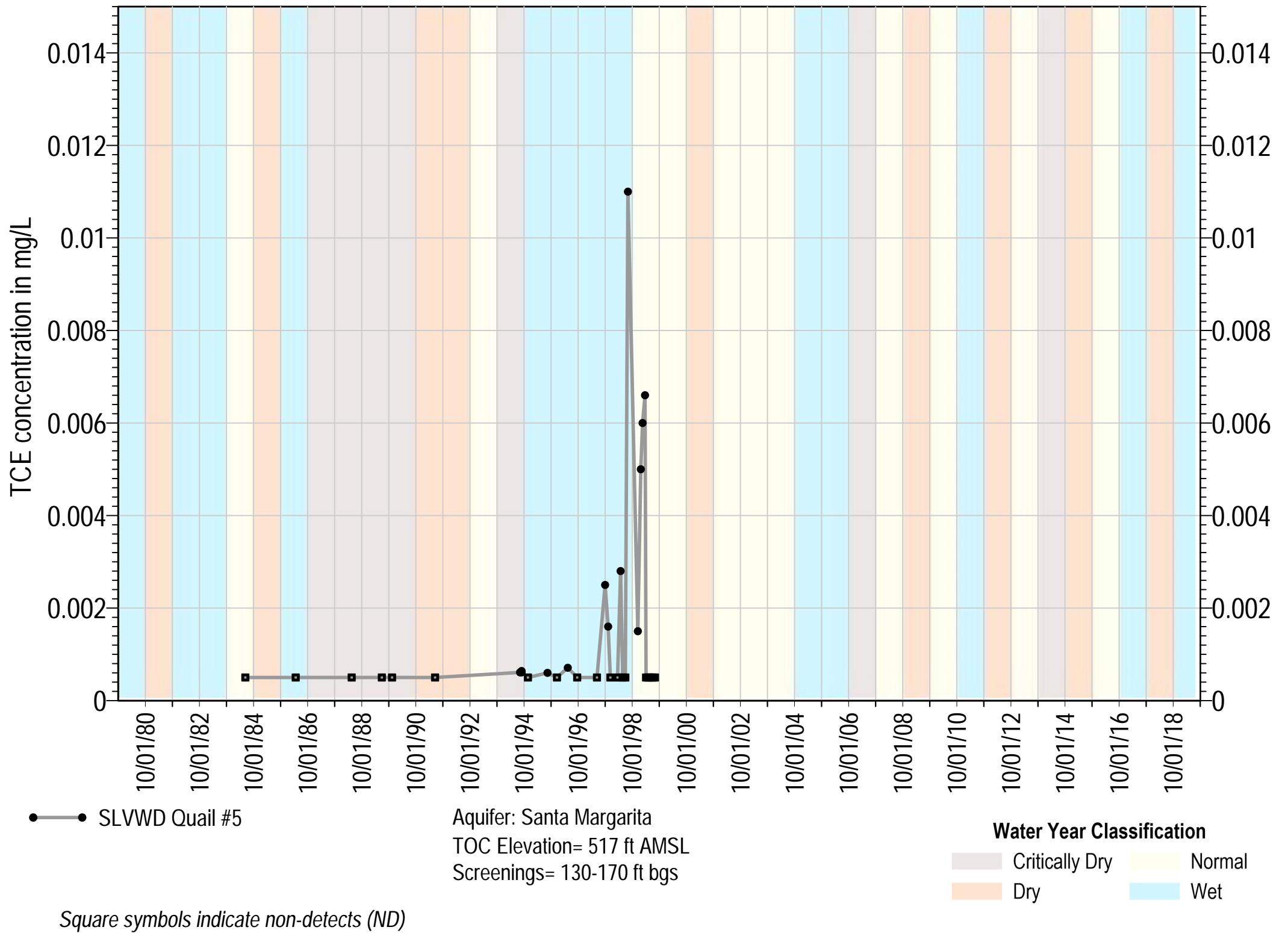
Water Year Classification

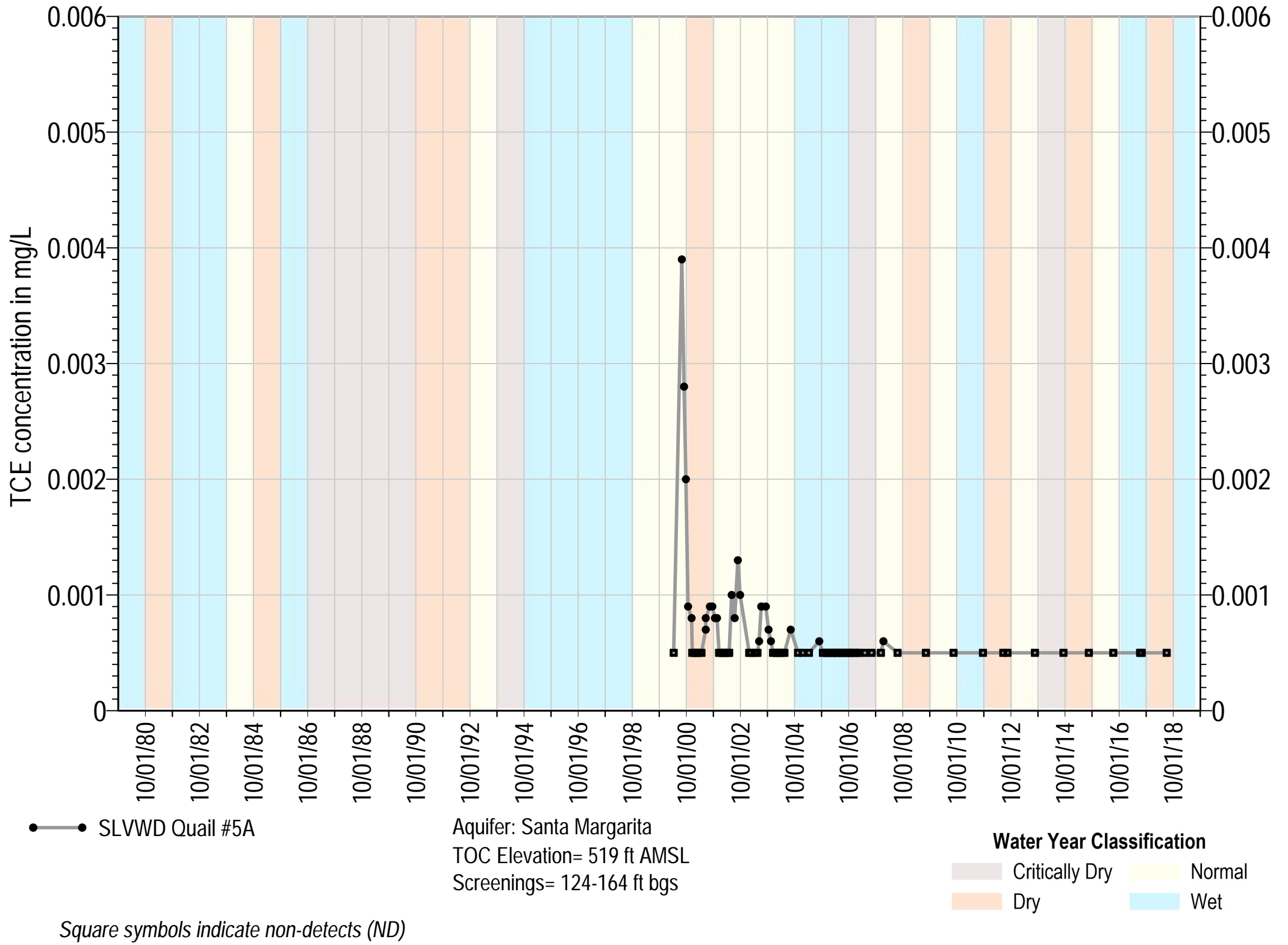
■ Critically Dry	■ Normal
■ Dry	■ Wet

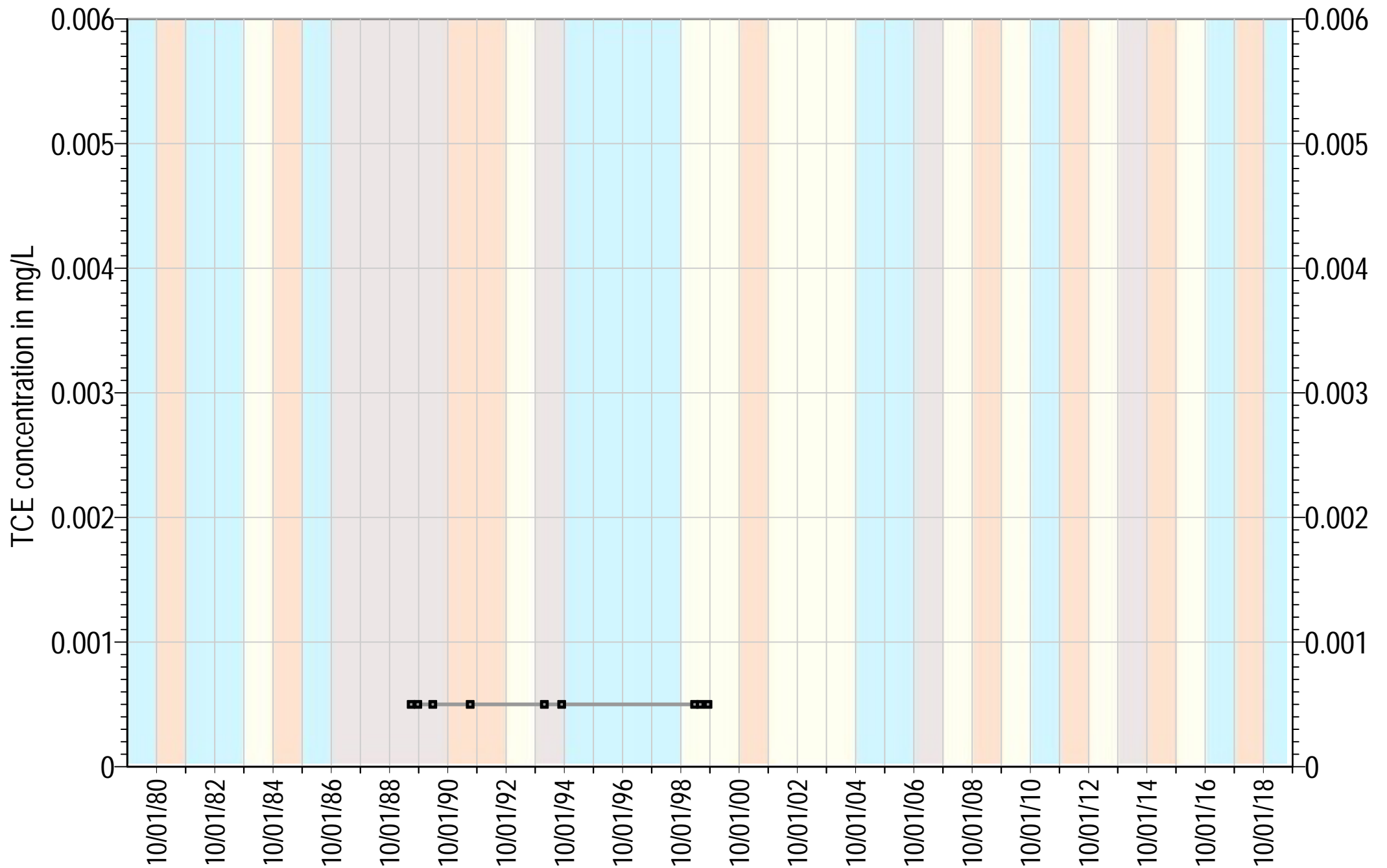
Square symbols indicate non-detects (ND)











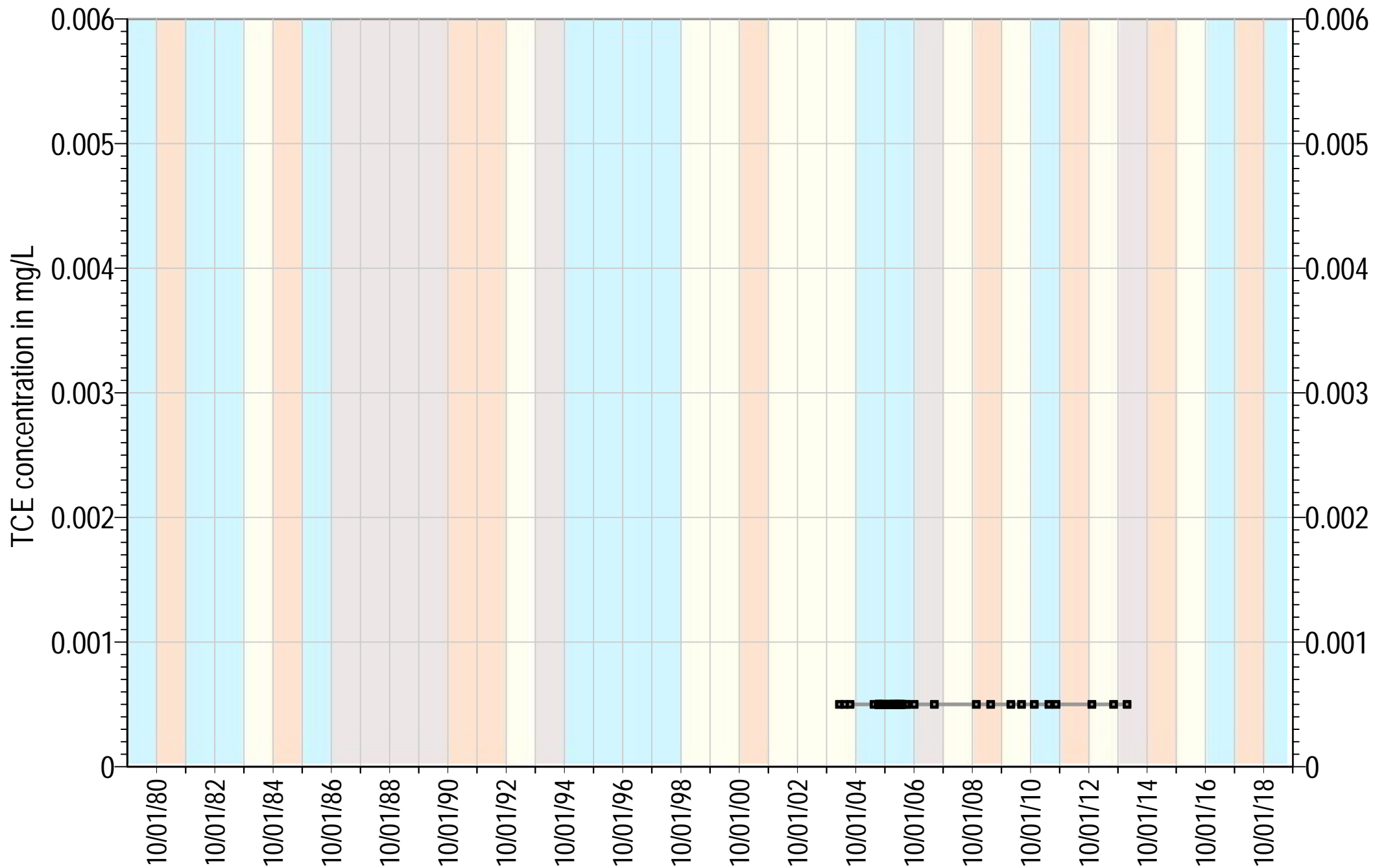
●—● SLVWD Quail #8

Aquifer: Santa Margarita
 TOC Elevation= 437 ft AMSL
 Screenings= 100-130 ft bgs

Water Year Classification

- Critically Dry
- Dry
- Normal
- Wet

Square symbols indicate non-detects (ND)



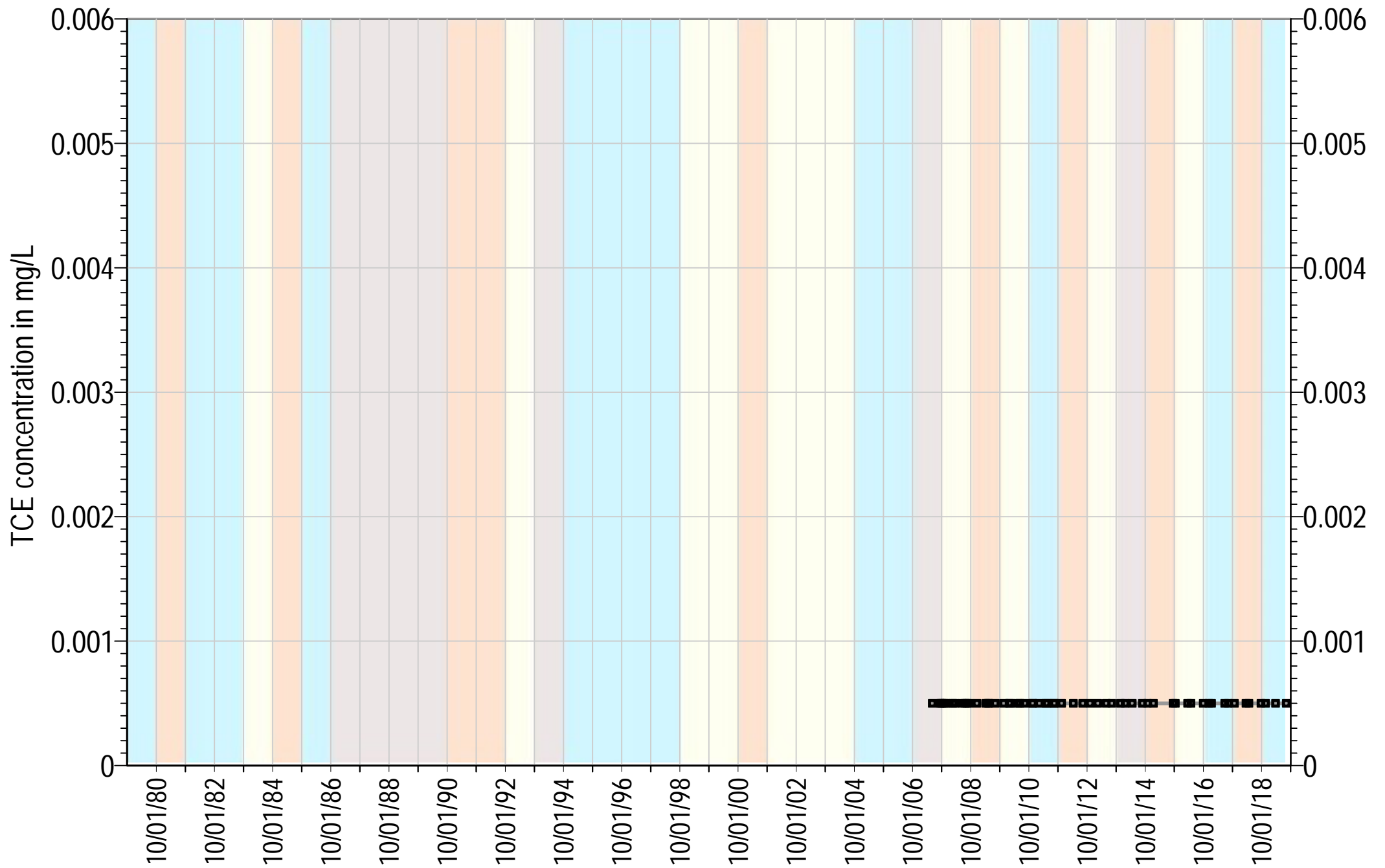
●—● SVWD #10

Aquifer: Lompico
 TOC Elevation= 510.85 ft AMSL
 Screenings= 190-220, 240-270, 325-355 ft bgs

Water Year Classification

■ Critically Dry	■ Normal
■ Dry	■ Wet

Square symbols indicate non-detects (ND)



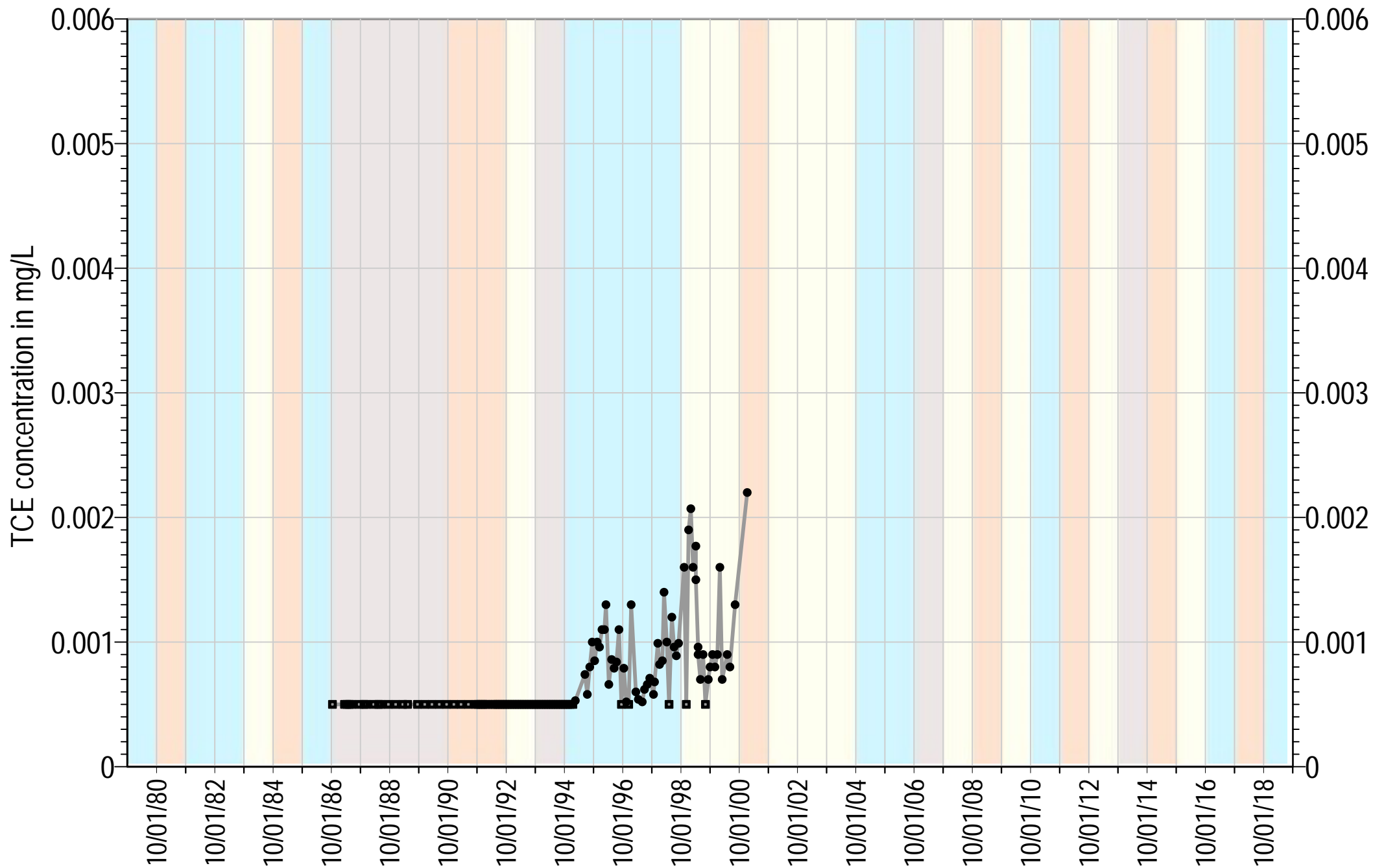
●—● SVWD #10A

Aquifer: Lompico
 TOC Elevation= 512 ft AMSL
 Screenings= 282-382, 403-453 ft bgs

Water Year Classification

- Critically Dry
- Dry
- Normal
- Wet

Square symbols indicate non-detects (ND)

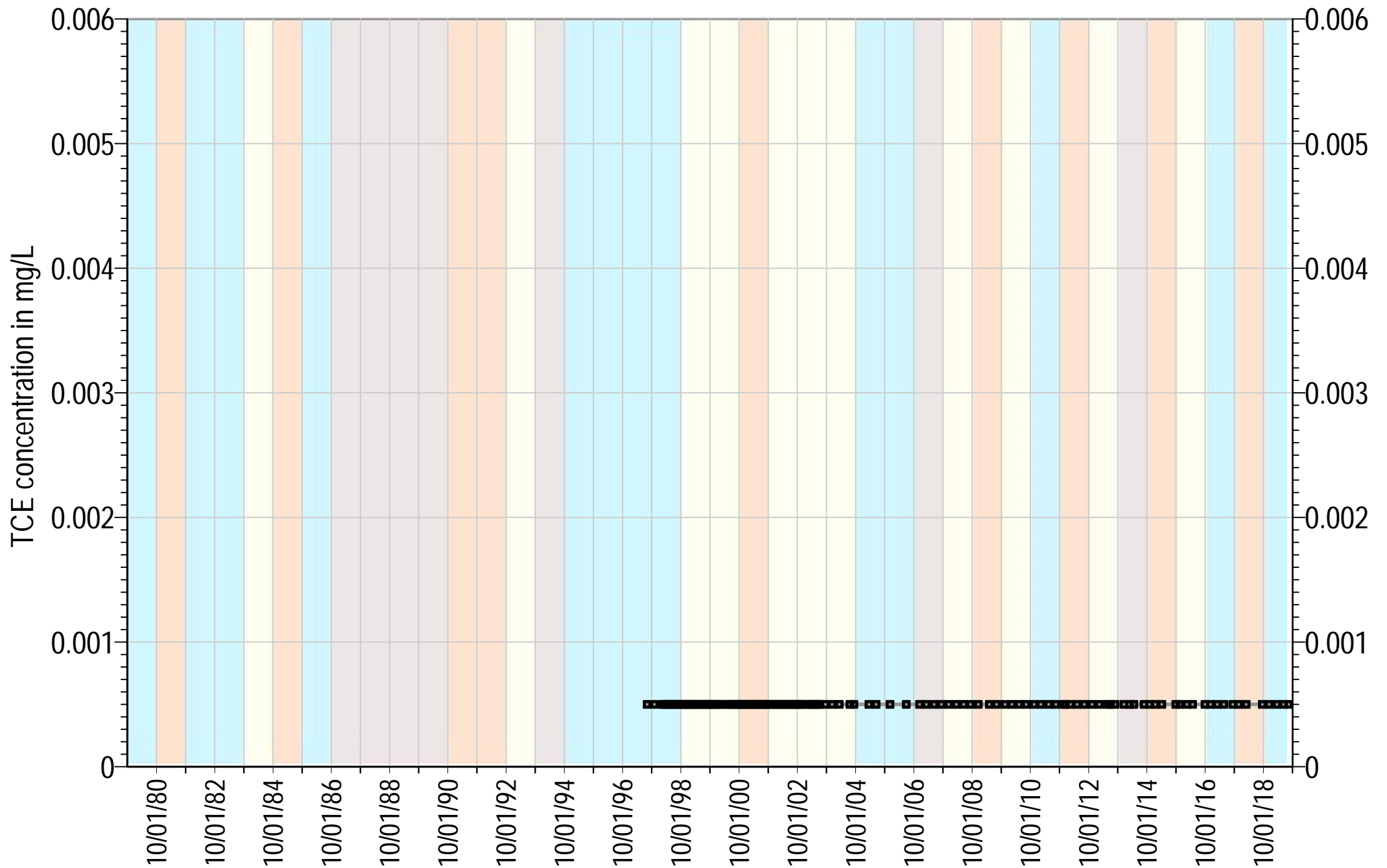


●—● SVWD #11

Aquifer: Lompico
 TOC Elevation= 582.6 ft AMSL
 Screenings= 330-360, 420-520, 540-570 ft bgs

Water Year Classification
 Critically Dry (grey)
 Dry (orange)
 Normal (yellow)
 Wet (cyan)

Square symbols indicate non-detects (ND)

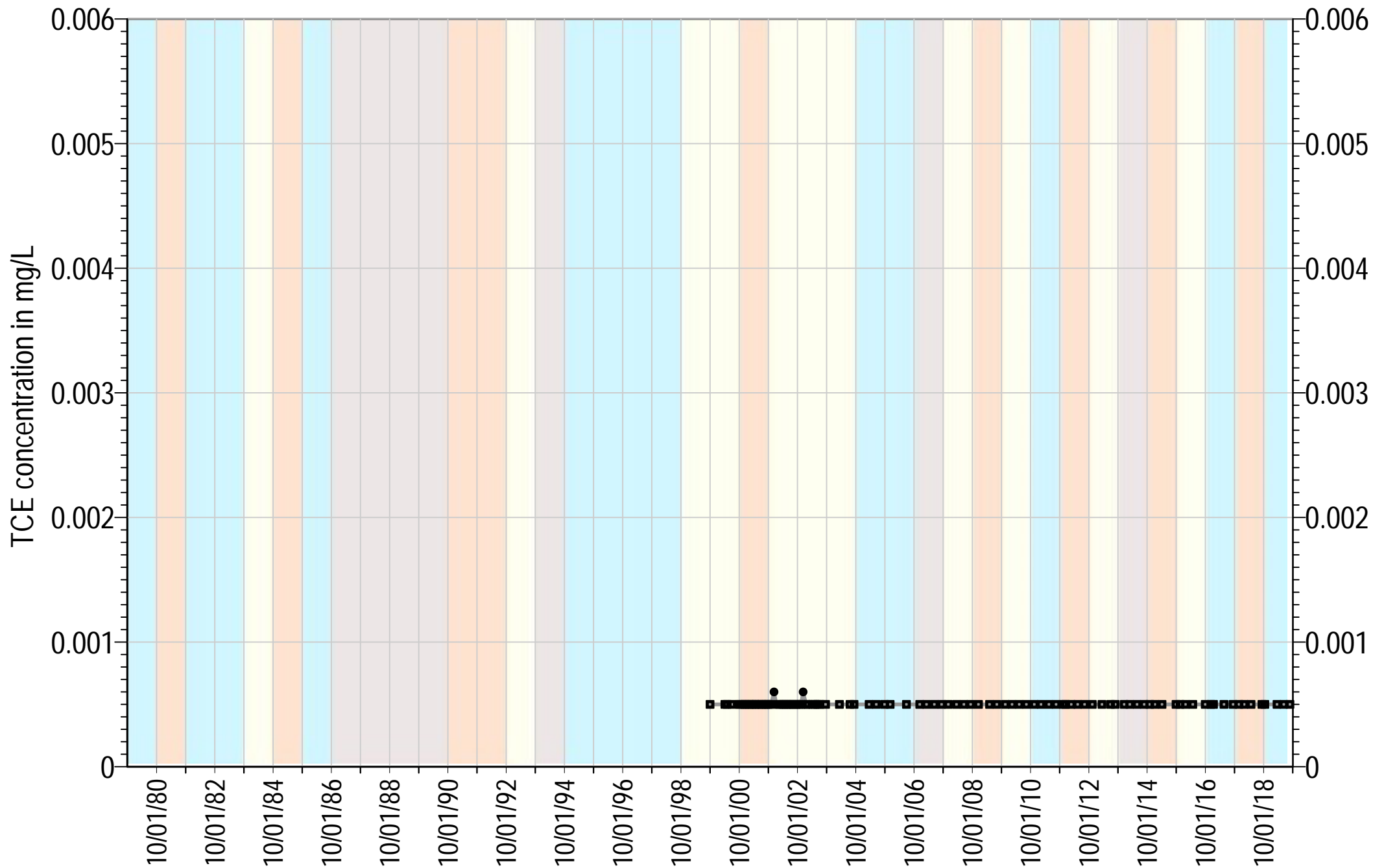


●—● SVWD #11A

Aquifer: Lompico
 TOC Elevation= 602.6 ft AMSL
 Screenings= 399-419, 459-469, 495-515 ft bgs

Water Year Classification
 Critically Dry (grey)
 Dry (orange)
 Normal (yellow)
 Wet (cyan)

Square symbols indicate non-detects (ND)



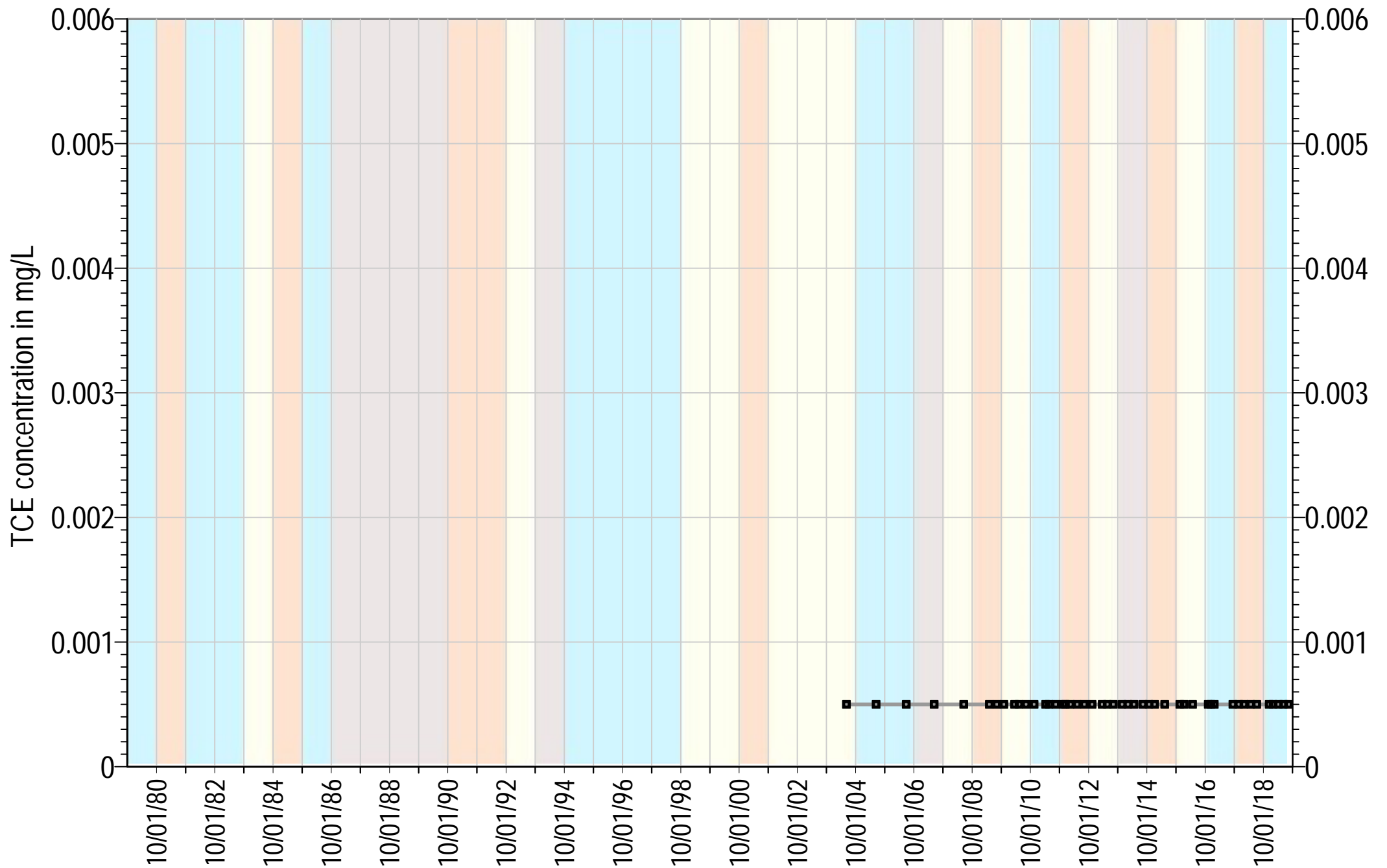
●—● SVWD #11B

Aquifer: Lompico
 TOC Elevation= 587.95 ft AMSL
 Screenings= 348-388 ft bgs

Water Year Classification

■ Critically Dry	■ Normal
■ Dry	■ Wet

Square symbols indicate non-detects (ND)



●—● SVWD #3B

Aquifer: Lompico, Butano

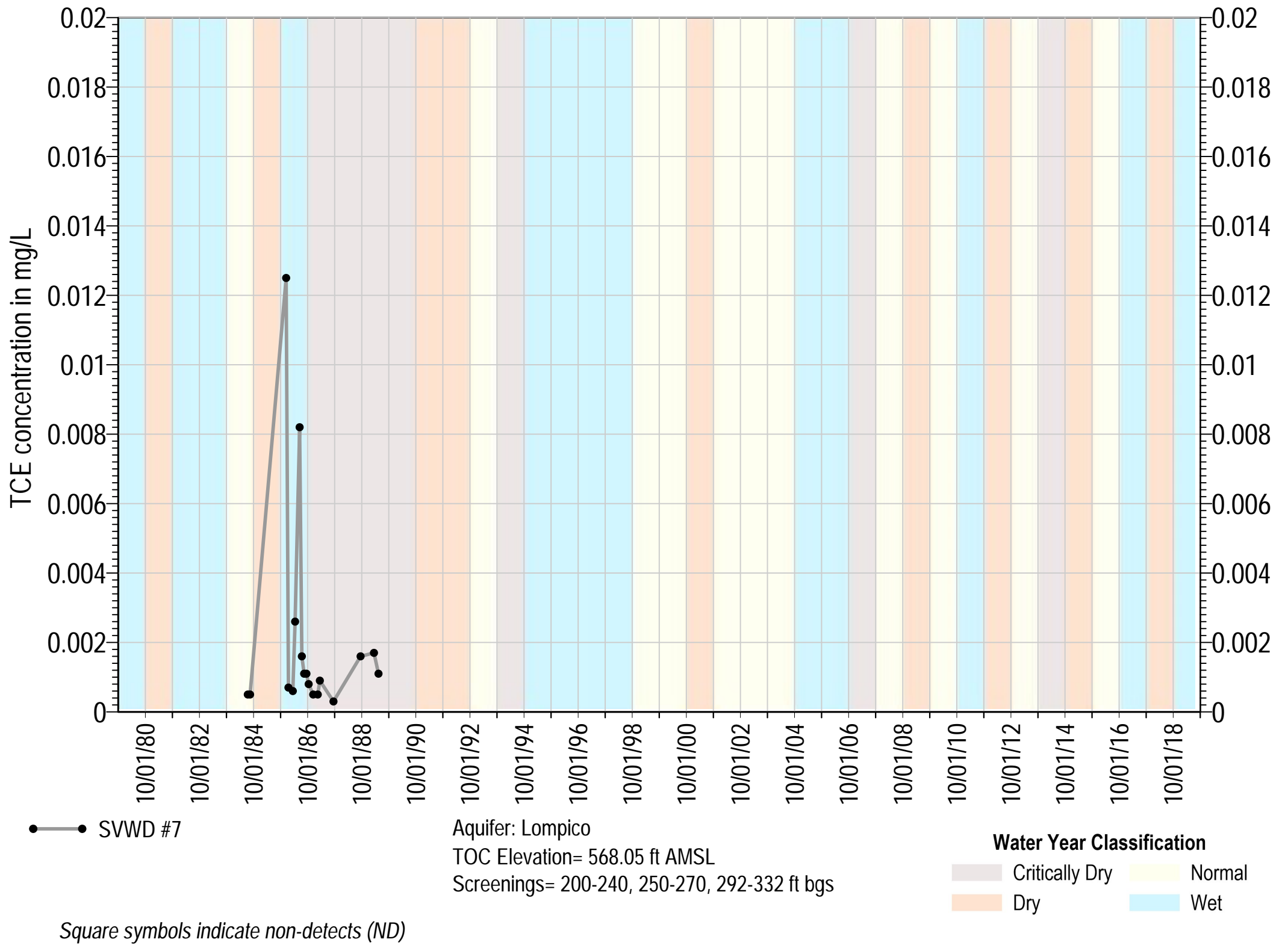
TOC Elevation= 672.47 ft AMSL

Screenings= 700-730, 880-1050, 1180-1370, 1400-1670 ft l

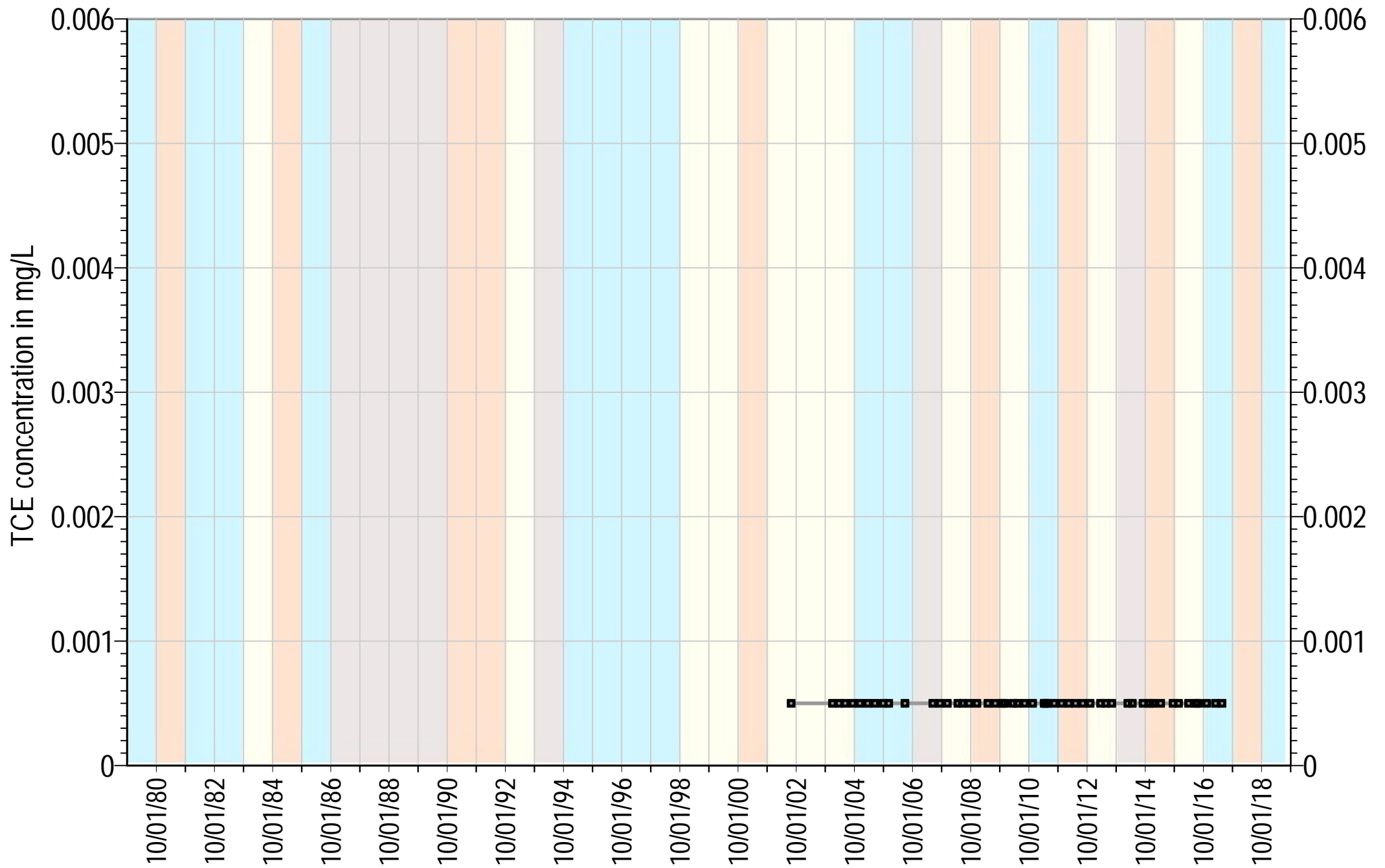
Water Year Classification

- Critically Dry
- Normal
- Dry
- Wet

Square symbols indicate non-detects (ND)



Aquifer: Lompico
 TOC Elevation= 568.05 ft AMSL
 Screenings= 200-240, 250-270, 292-332 ft bgs



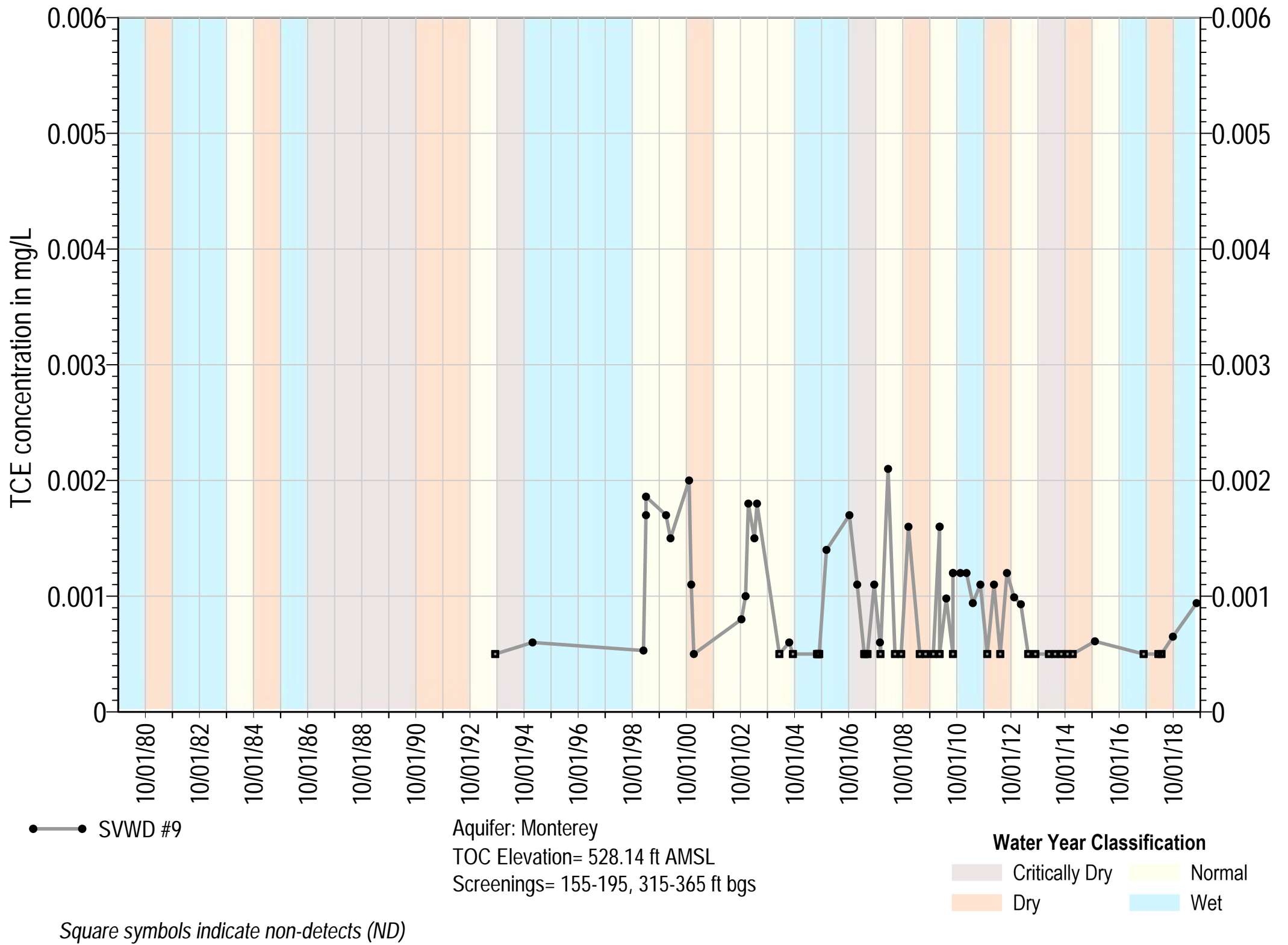
●—● SVWD #7A

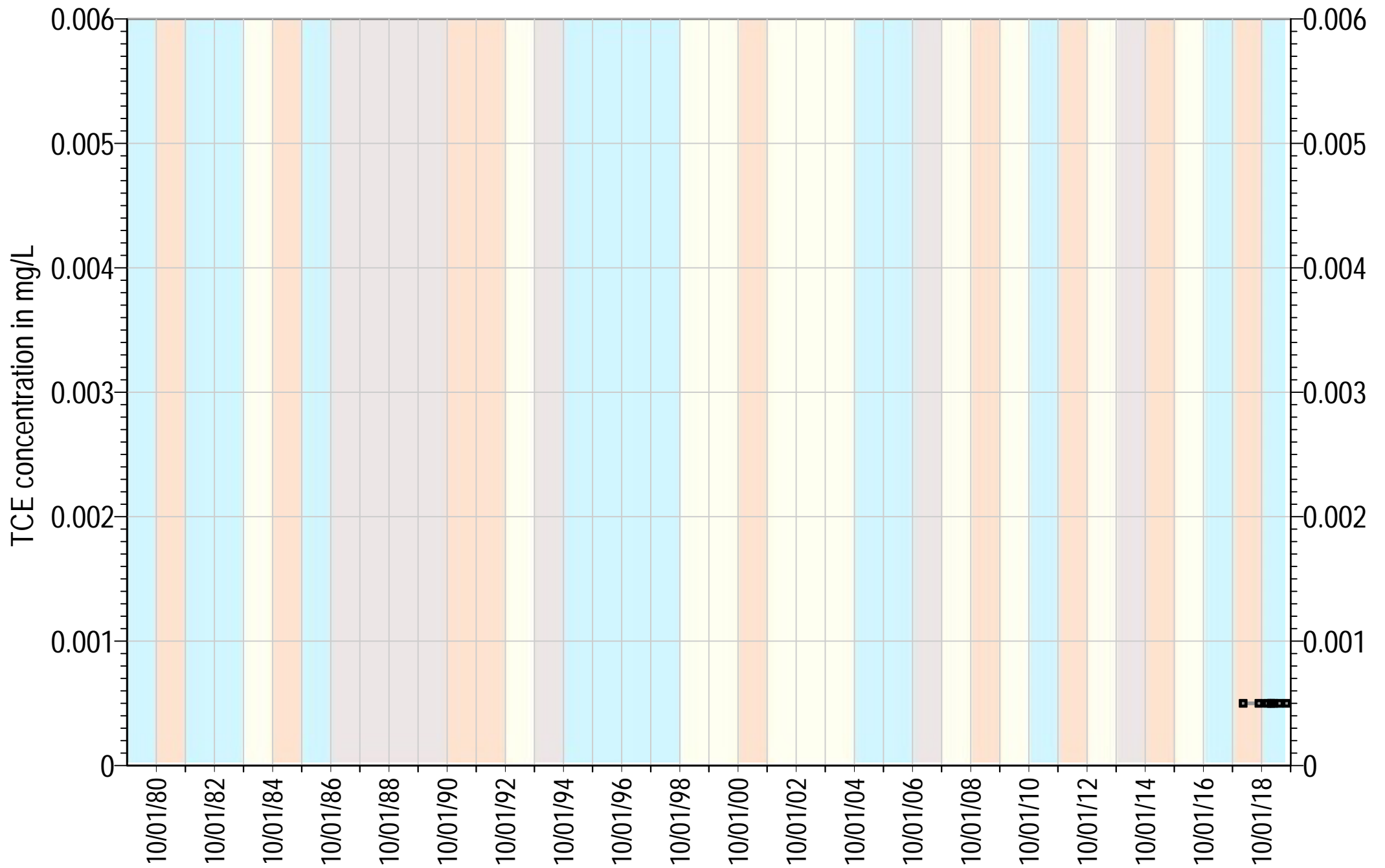
Aquifer: Lompico, Butano
 TOC Elevation= 698.25 ft AMSL
 Screenings= 700-900, 1000-1150, 1250-1450 ft bgs

Water Year Classification

Critically Dry
 Normal
 Dry
 Wet

Square symbols indicate non-detects (ND)





● SVWD Orchard Well

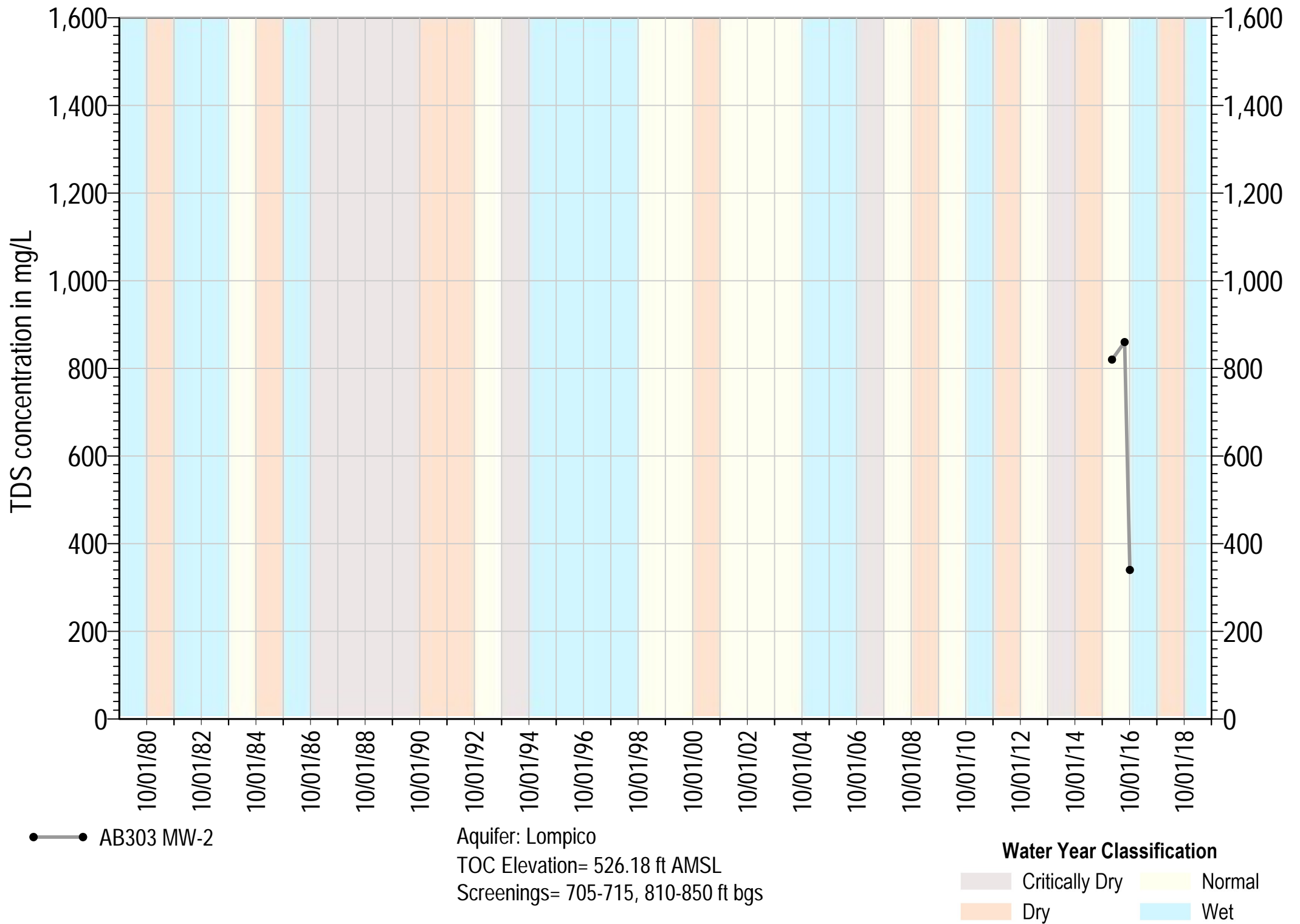
Aquifer: Lompico, Butano
 TOC Elevation= 723 ft AMSL
 Screenings= 705-784, 805-1063, 1084-1455 ft bgs

Water Year Classification

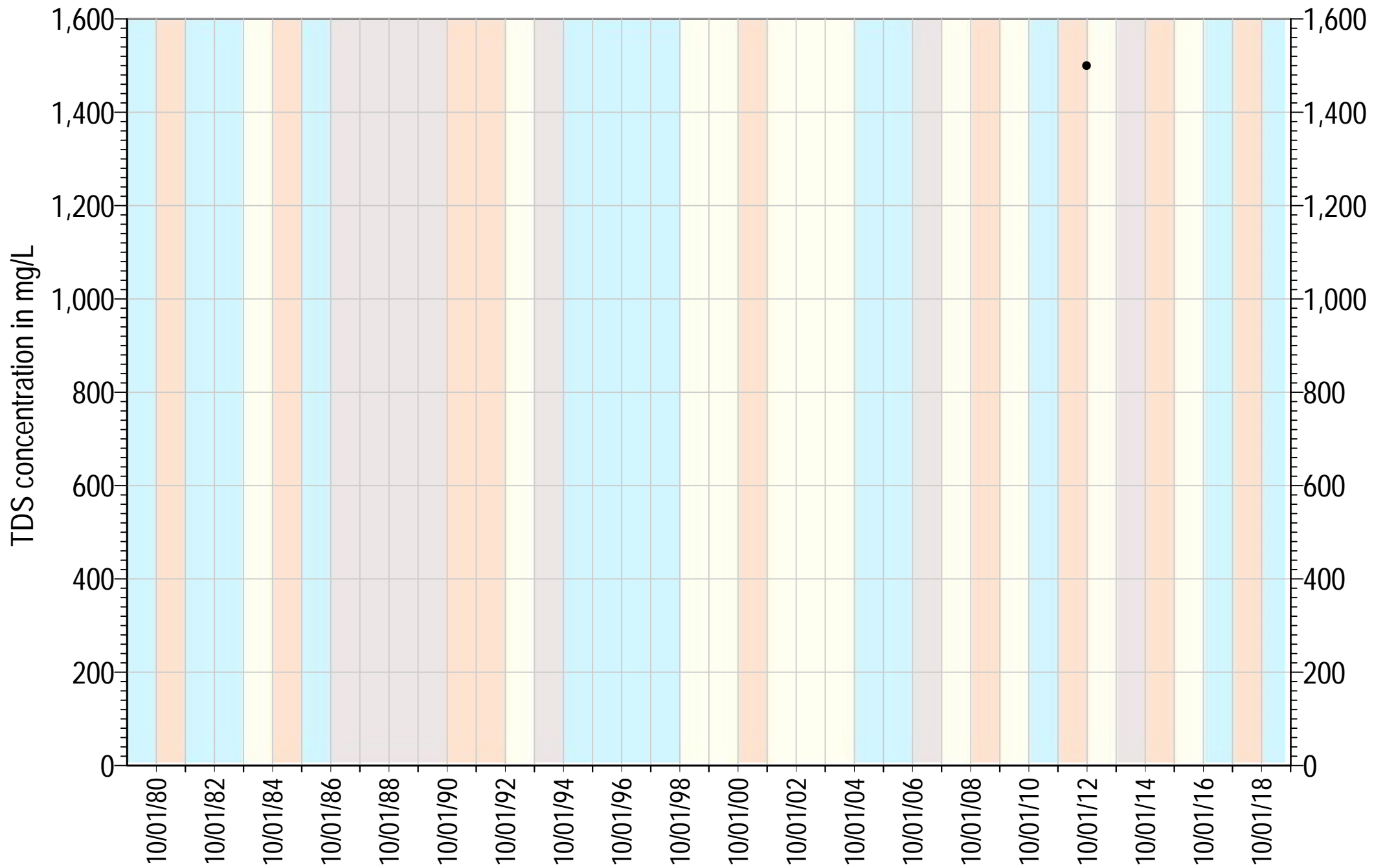
- Critically Dry
- Normal
- Dry
- Wet

Square symbols indicate non-detects (ND)

TDS



Square symbols indicate non-detects (ND)



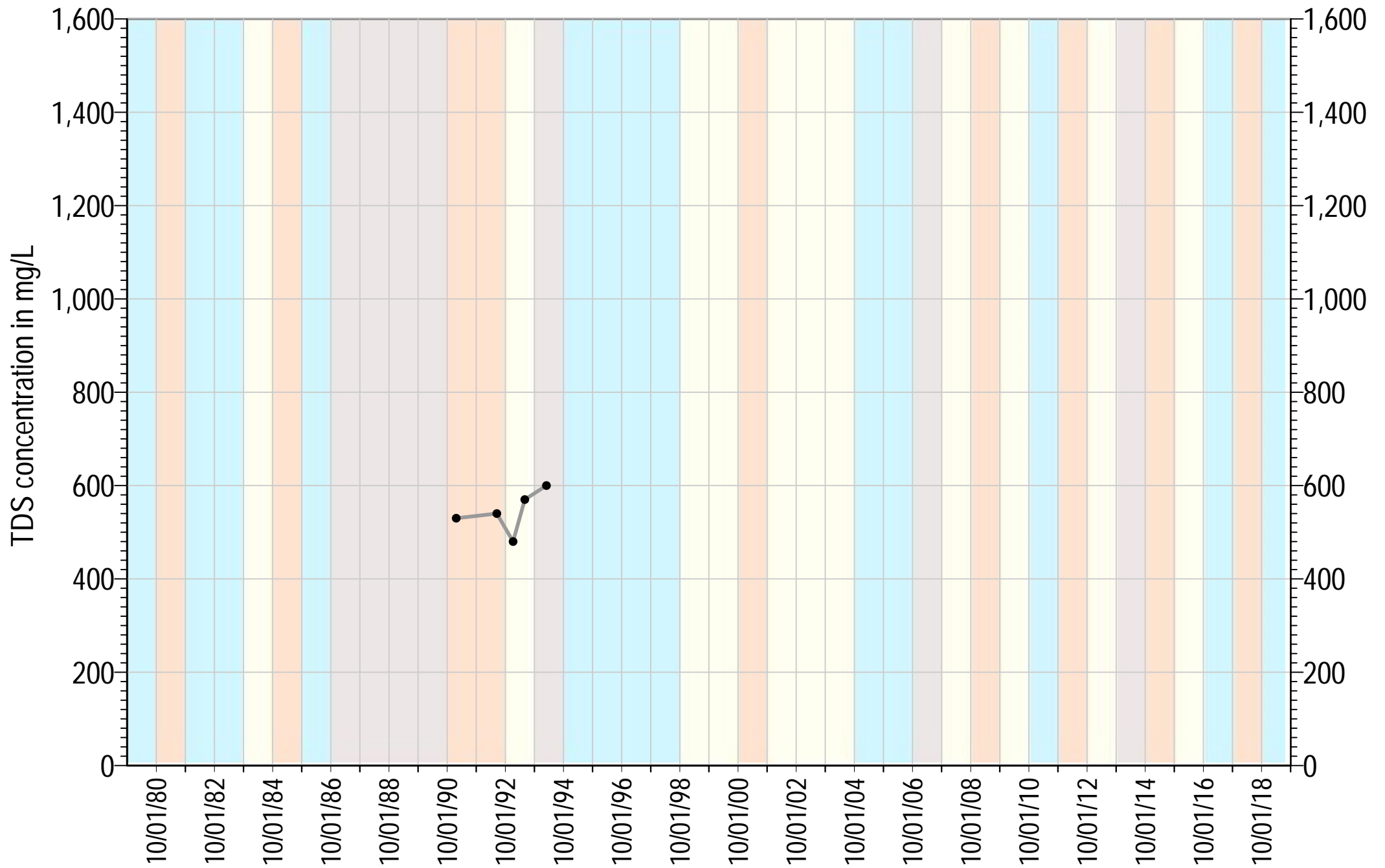
●—● Canham Well

Aquifer: Butano
 TOC Elevation= 782.27 ft AMSL
 Screenings= Unknown ft bgs

Water Year Classification

Critically Dry
 Normal
 Dry
 Wet

Square symbols indicate non-detects (ND)



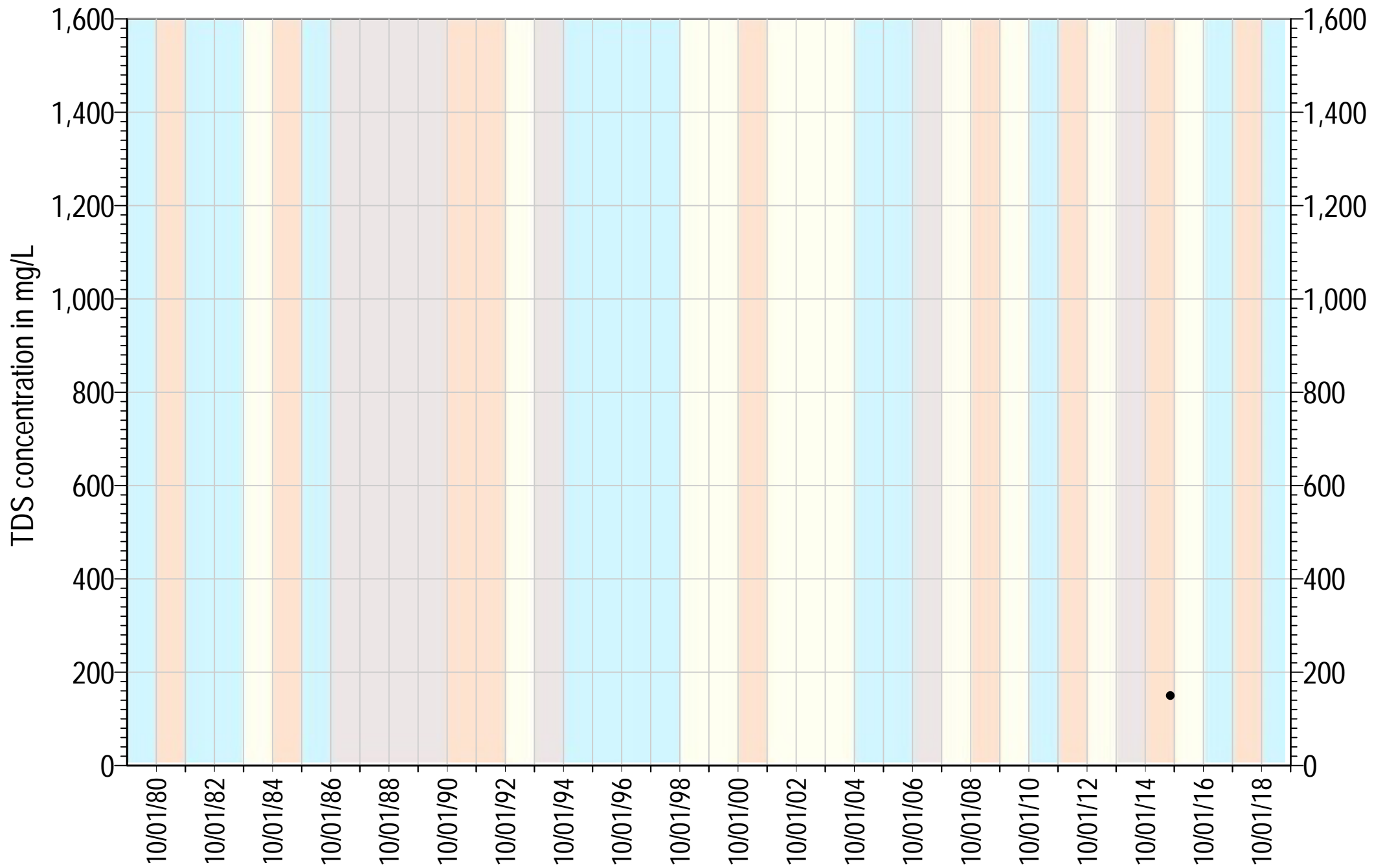
● Hidden Oaks

Aquifer: Santa Margarita, Santa Margarita
 TOC Elevation= 550 ft AMSL
 Screenings= 126-136, 160-240 ft bgs

Water Year Classification

- Critically Dry
- Normal
- Dry
- Wet

Square symbols indicate non-detects (ND)



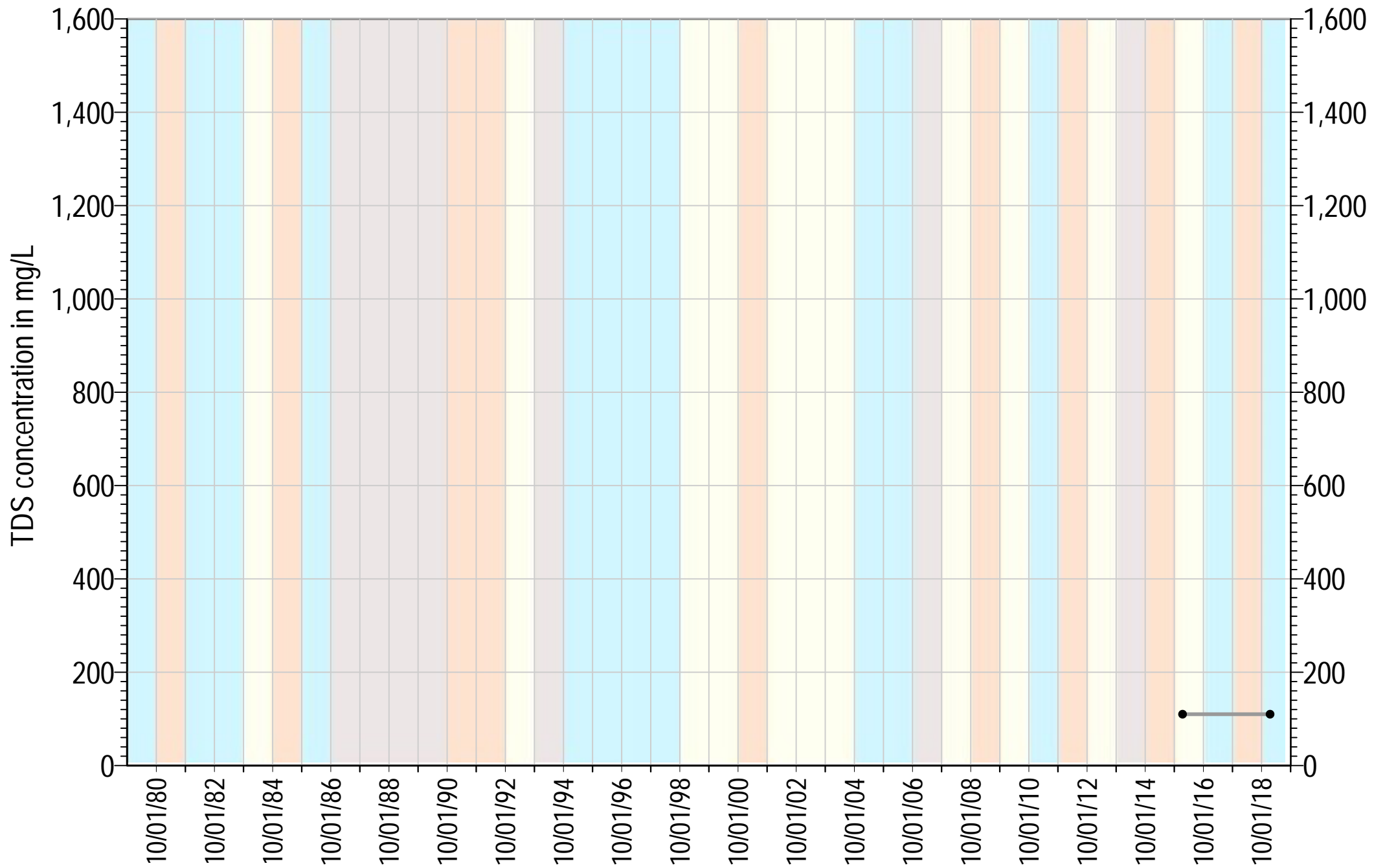
● Mount Hermon #1

Aquifer: Santa Margarita, Lompico
 TOC Elevation= 722.01 ft AMSL
 Screenings= 255-265, 285-395, 435-495 ft bgs

Water Year Classification

- Critically Dry
- Dry
- Normal
- Wet

Square symbols indicate non-detects (ND)



●—● Mount Hermon #2

Aquifer: Lompico

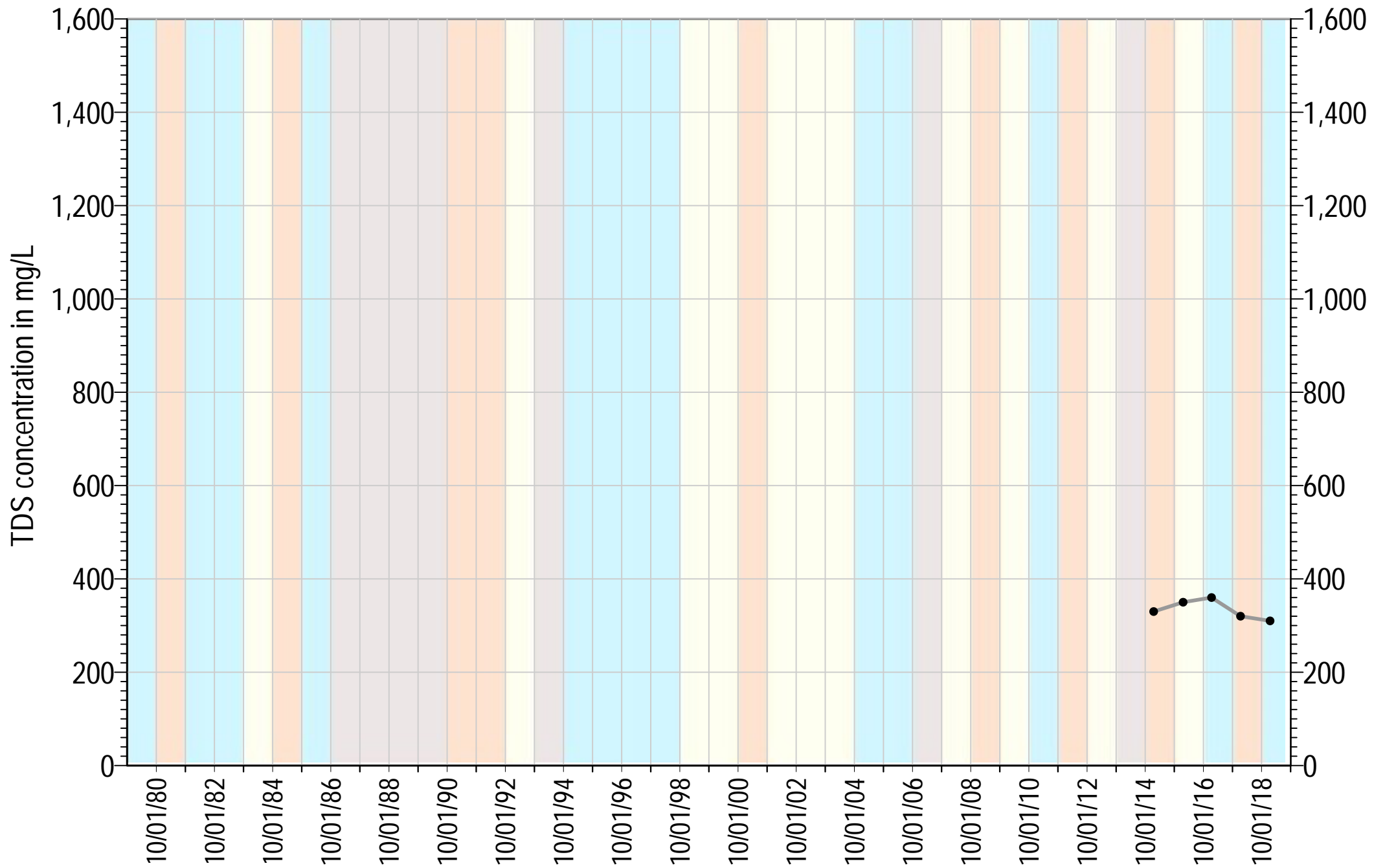
TOC Elevation= 739.9 ft AMSL

Screenings= 290-300, 400-415, 430-460, 490-590, 600-725

Water Year Classification

- Critically Dry
- Dry
- Normal
- Wet

Square symbols indicate non-detects (ND)



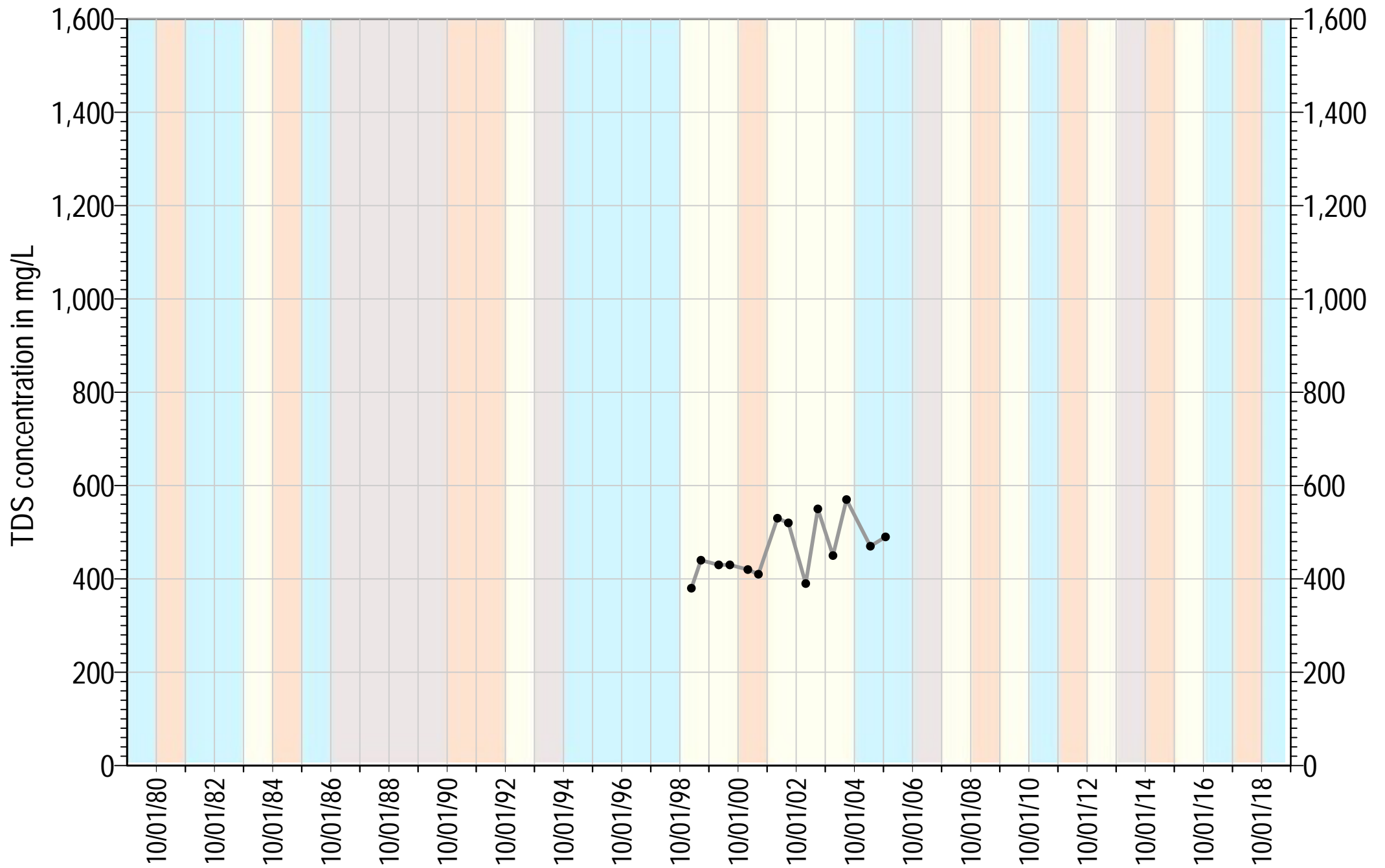
●—● Mount Hermon #3

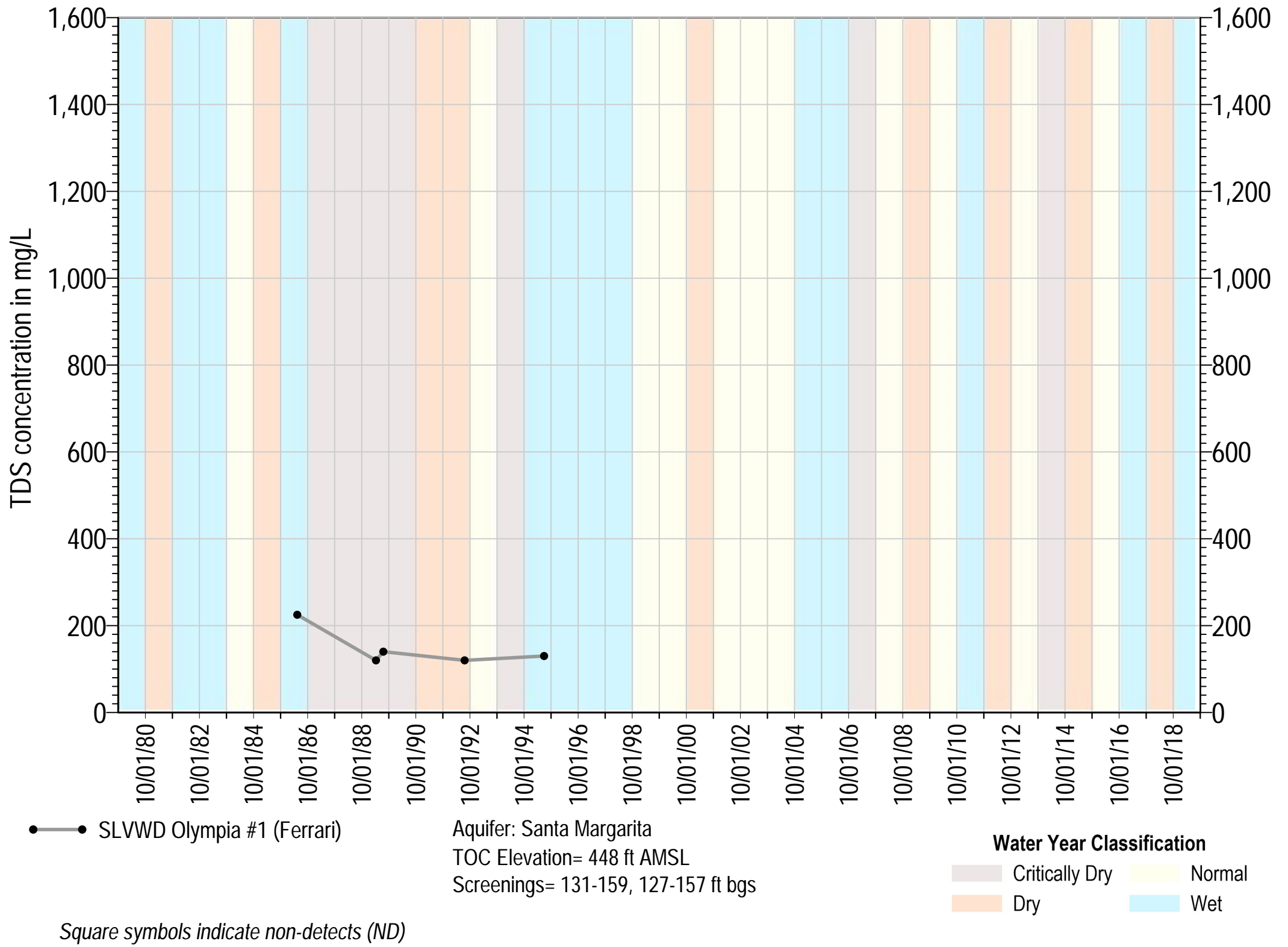
Aquifer: Lompico
 TOC Elevation= 584 ft AMSL
 Screenings= 680-800, 860-980 ft bgs

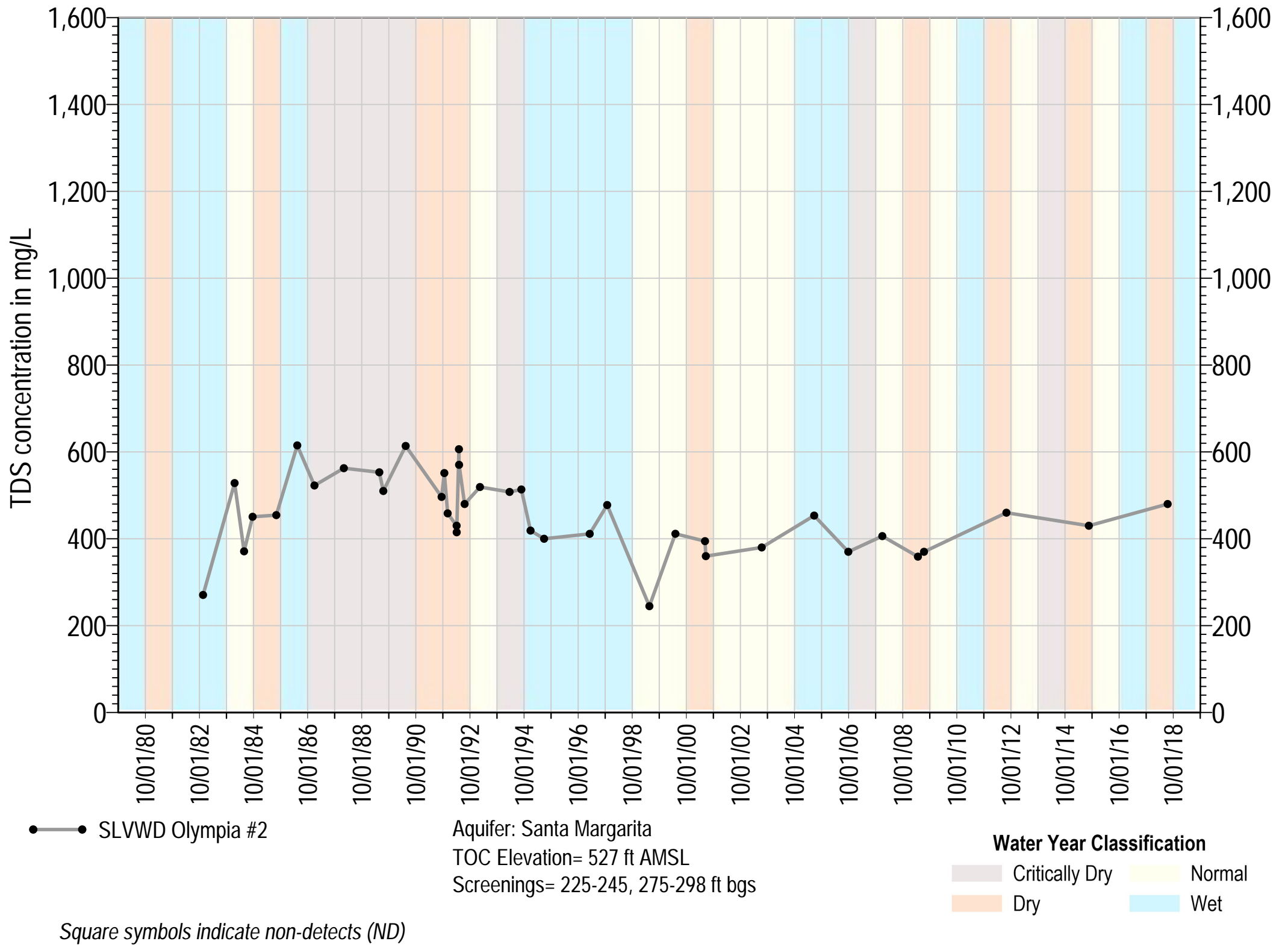
Water Year Classification

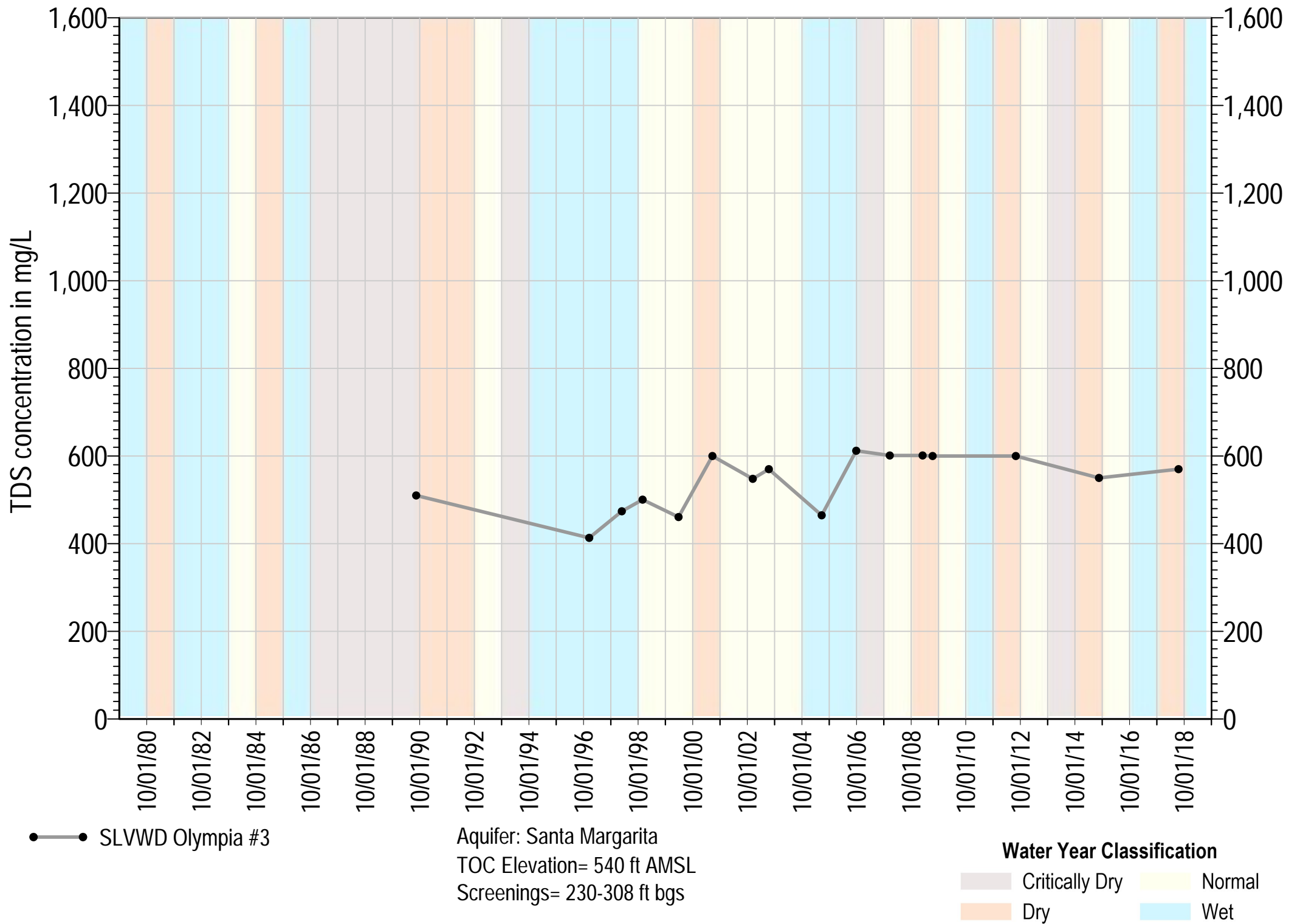
- Critically Dry
- Normal
- Dry
- Wet

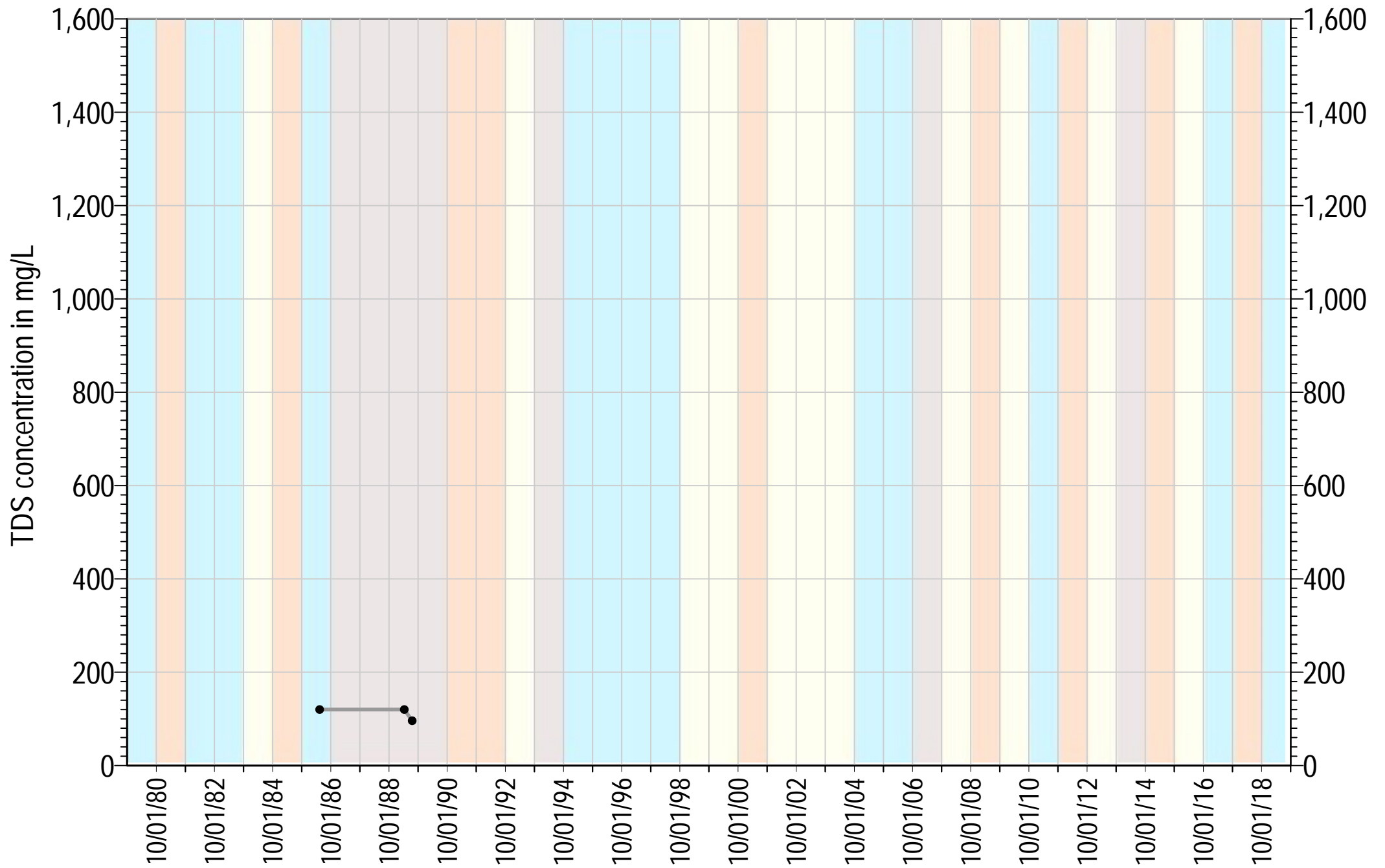
Square symbols indicate non-detects (ND)











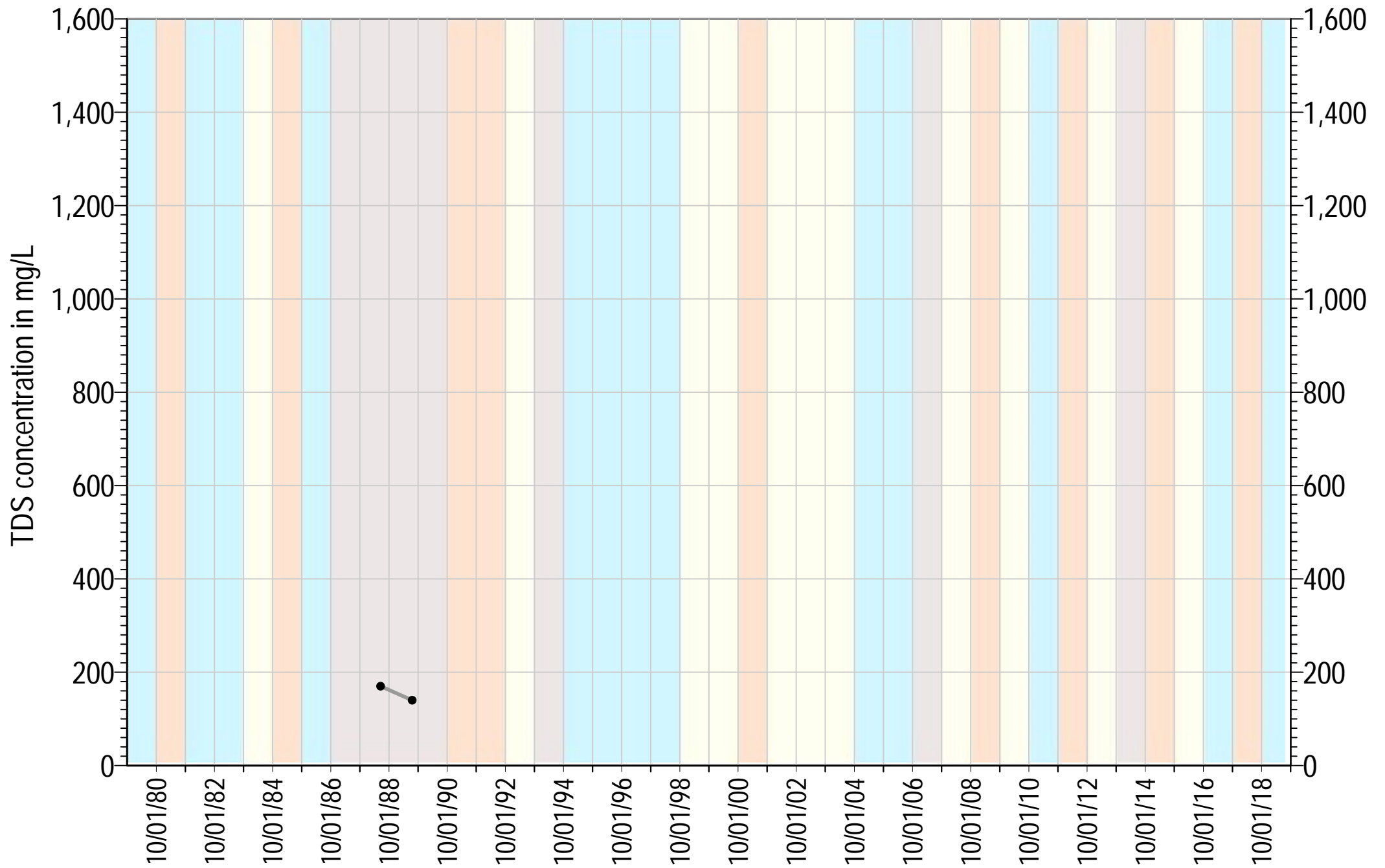
●—● SLVWD Pasatiempo #1 (Old Probation)

Aquifer: Santa Margarita
 TOC Elevation= 750 ft AMSL
 Screenings= 99-117, 174-193, 292-325 ft bgs

Water Year Classification

■ Critically Dry	■ Normal
■ Dry	■ Wet

Square symbols indicate non-detects (ND)



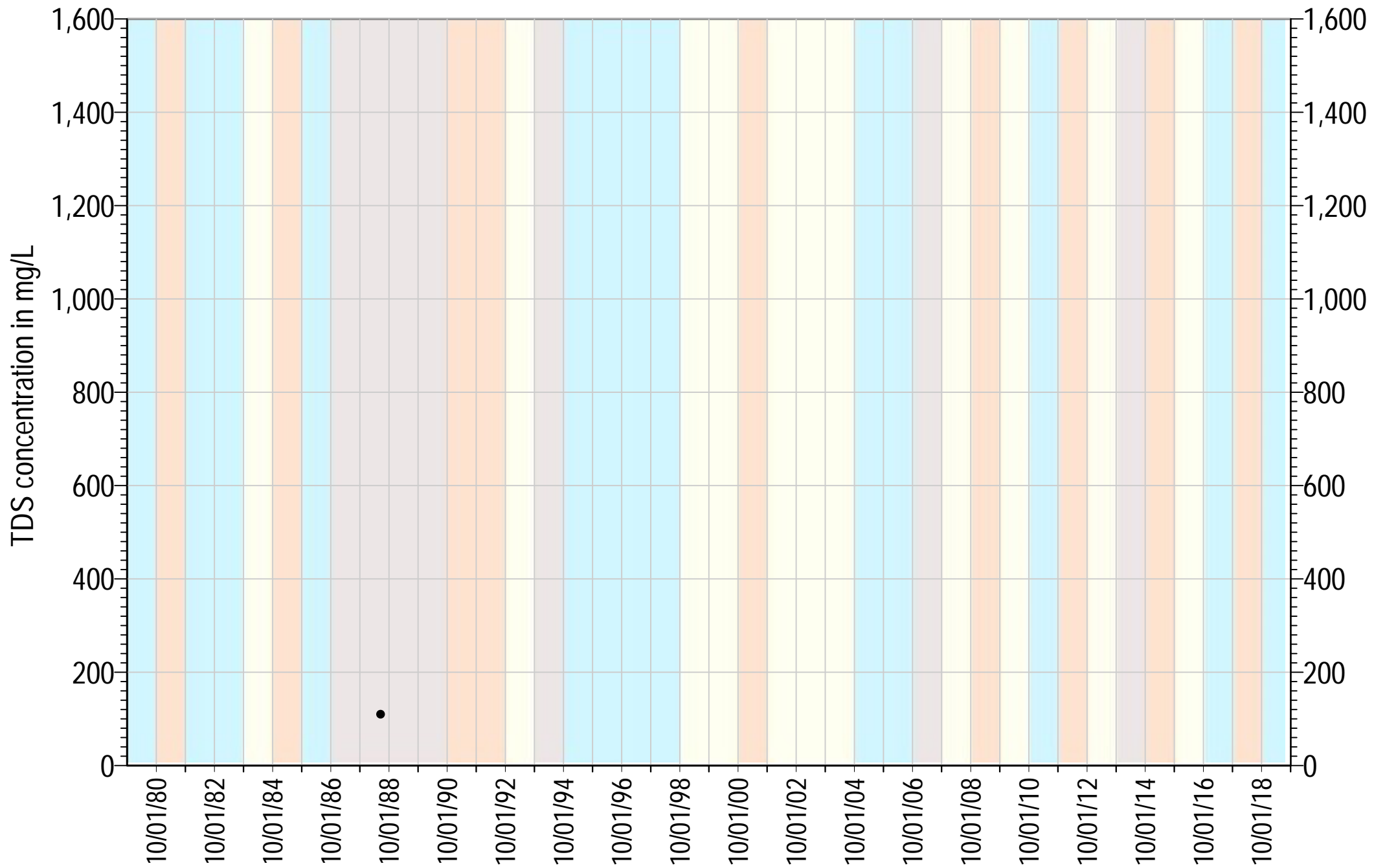
●—● SLVWD Pasatiempo #3 (Estrella)

Aquifer: Lompico,Lompico
 TOC Elevation= 570 ft AMSL
 Screenings= 23-147, 169-260 ft bgs

Water Year Classification

■ Critically Dry	■ Normal
■ Dry	■ Wet

Square symbols indicate non-detects (ND)



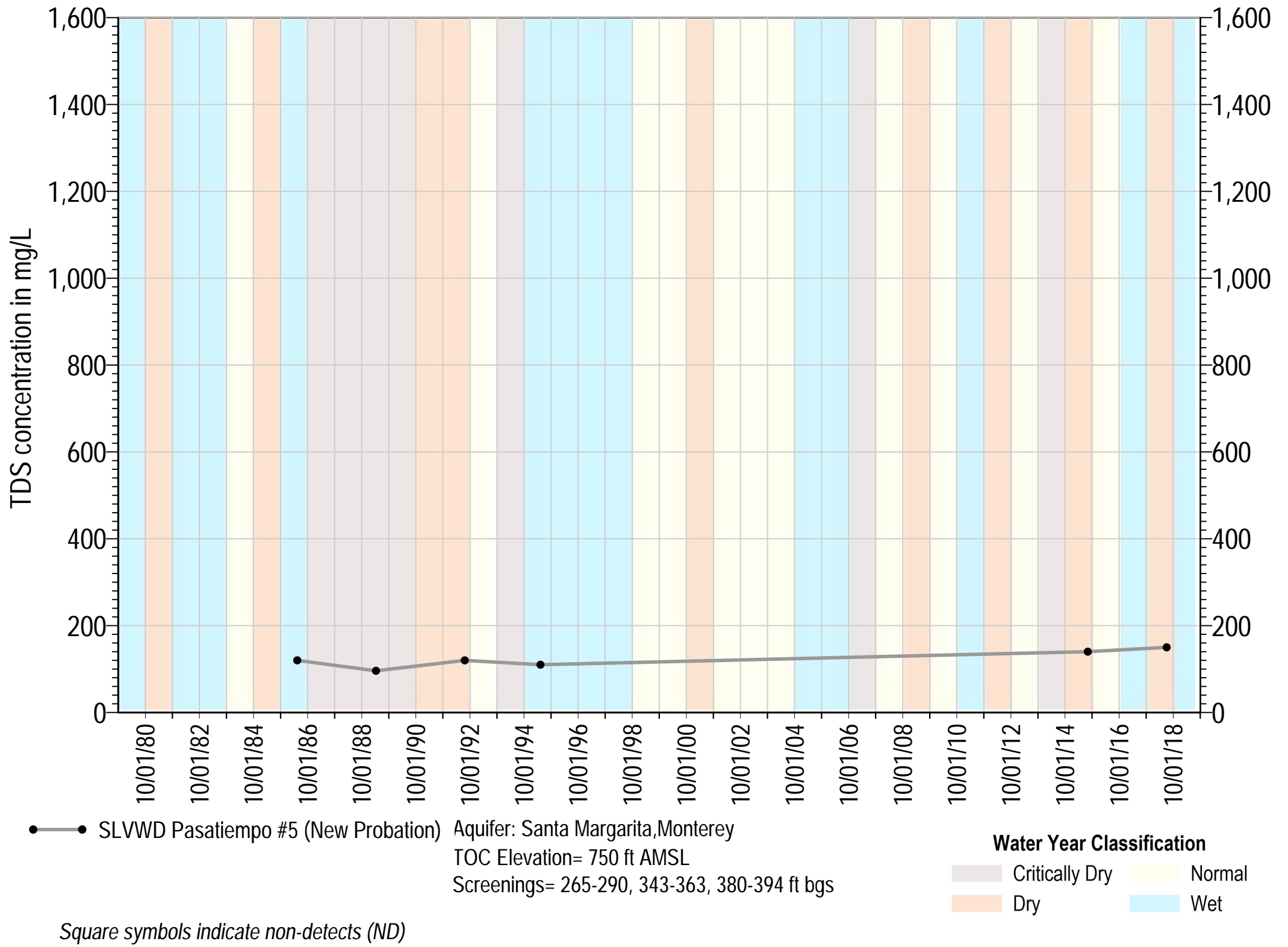
● SLVWD Pasatiempo #4 (Champion)

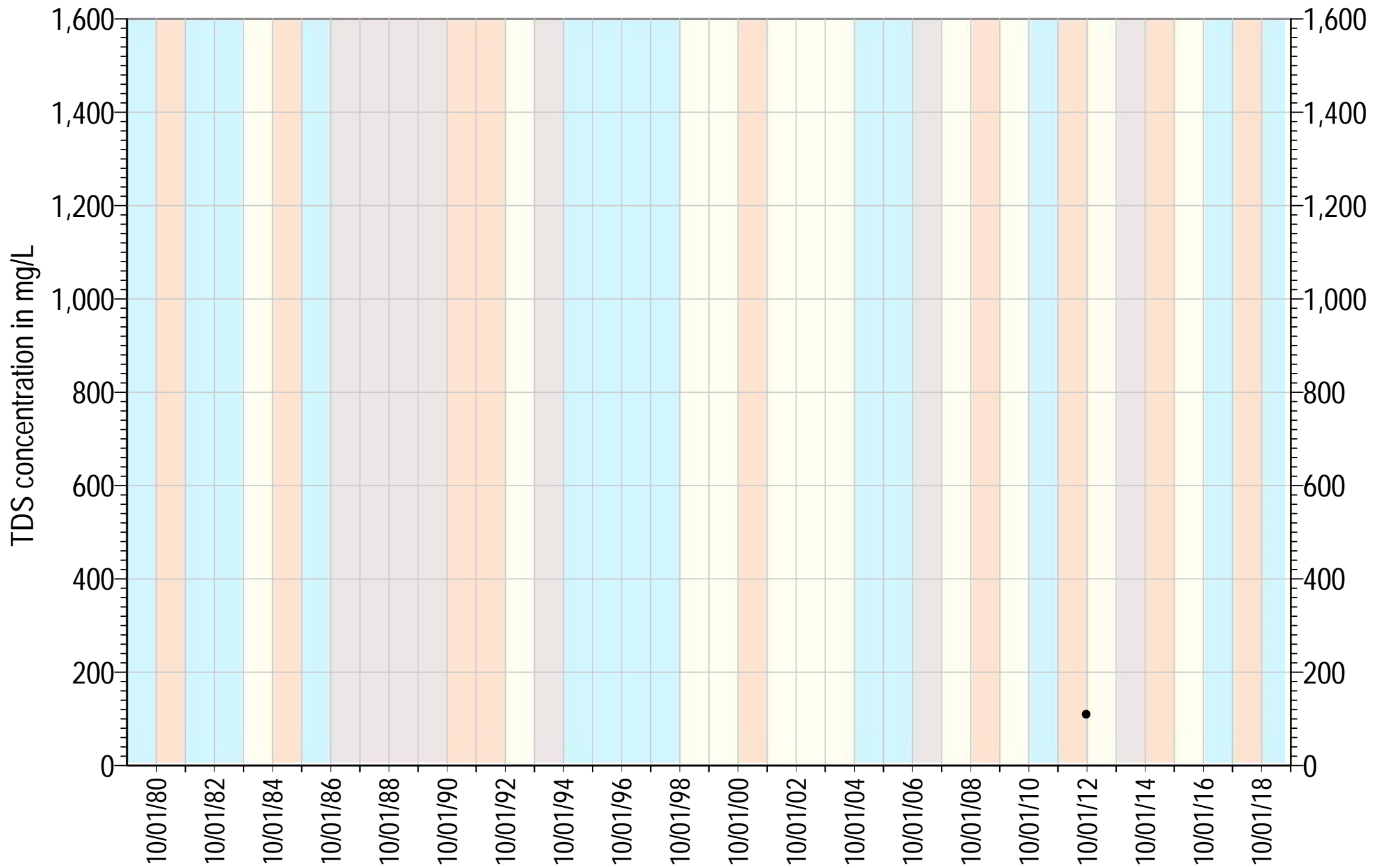
Aquifer: Santa Margarita
 TOC Elevation= 630 ft AMSL
 Screenings= 100-105, 120-140 ft bgs

Water Year Classification

- Critically Dry
- Normal
- Dry
- Wet

Square symbols indicate non-detects (ND)





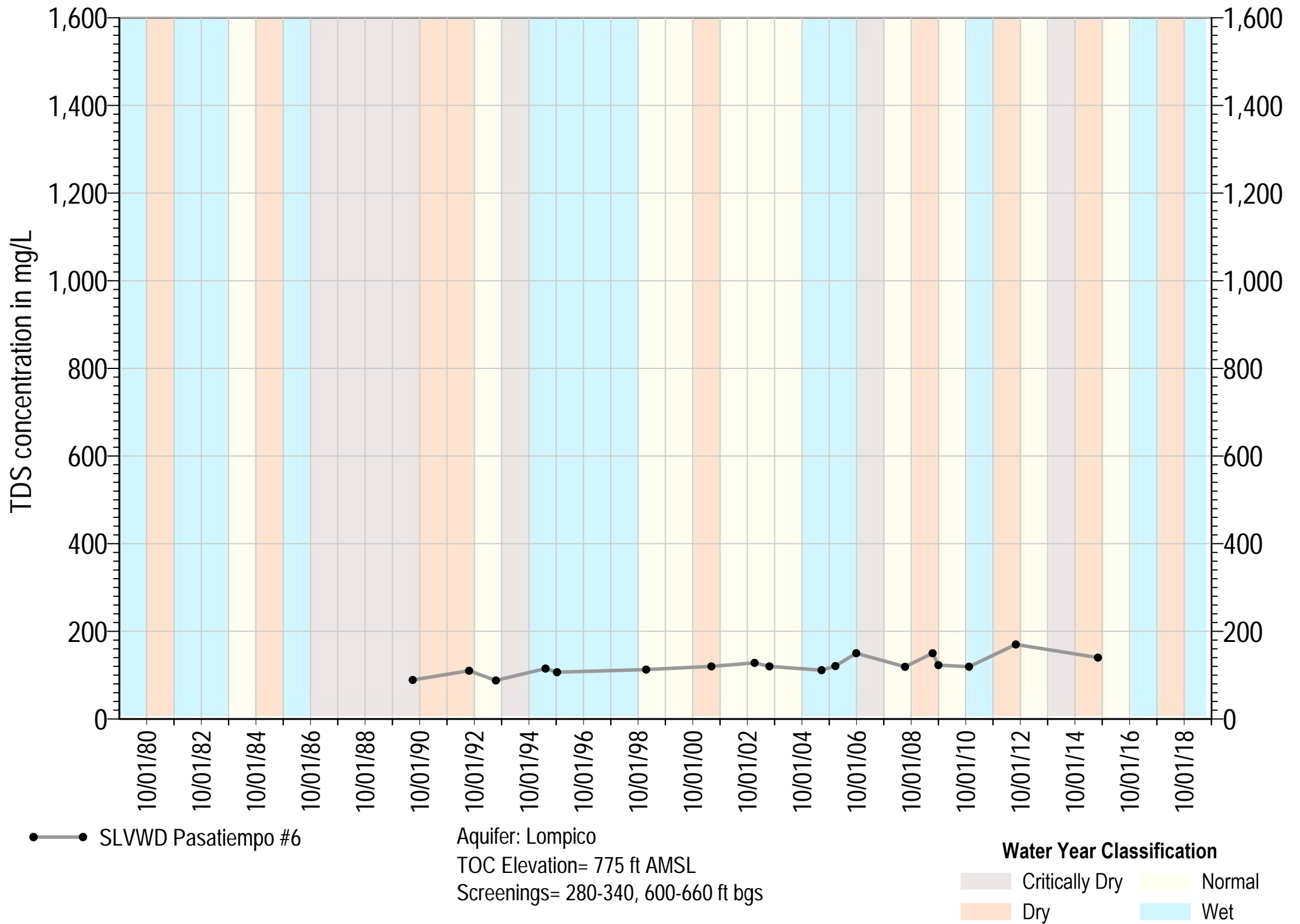
● SLVWD Pasatiempo #5A

Aquifer: Lompico
 TOC Elevation= 757 ft AMSL
 Screenings= 400-700 ft bgs

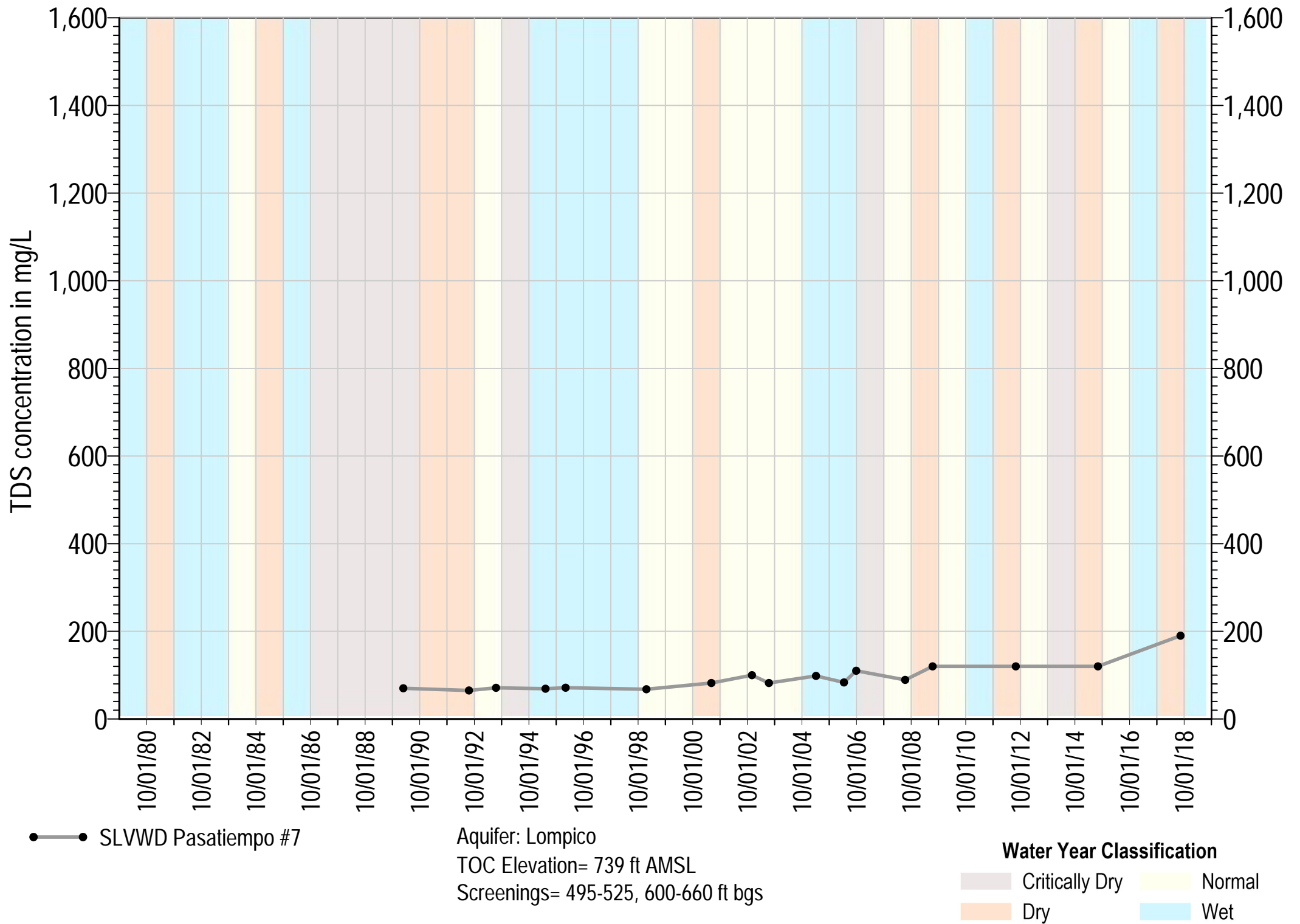
Water Year Classification

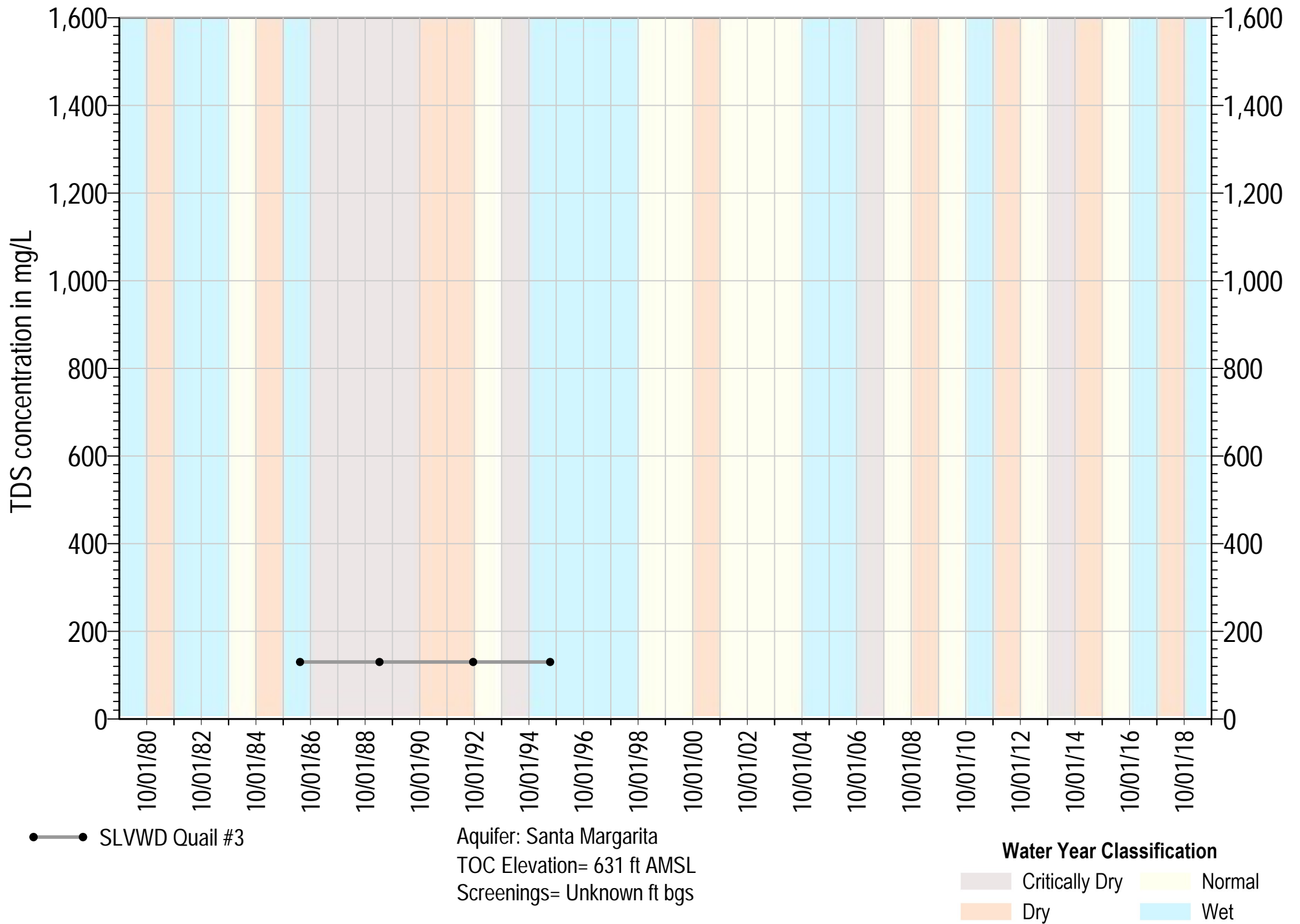
- Critically Dry
- Dry
- Normal
- Wet

Square symbols indicate non-detects (ND)

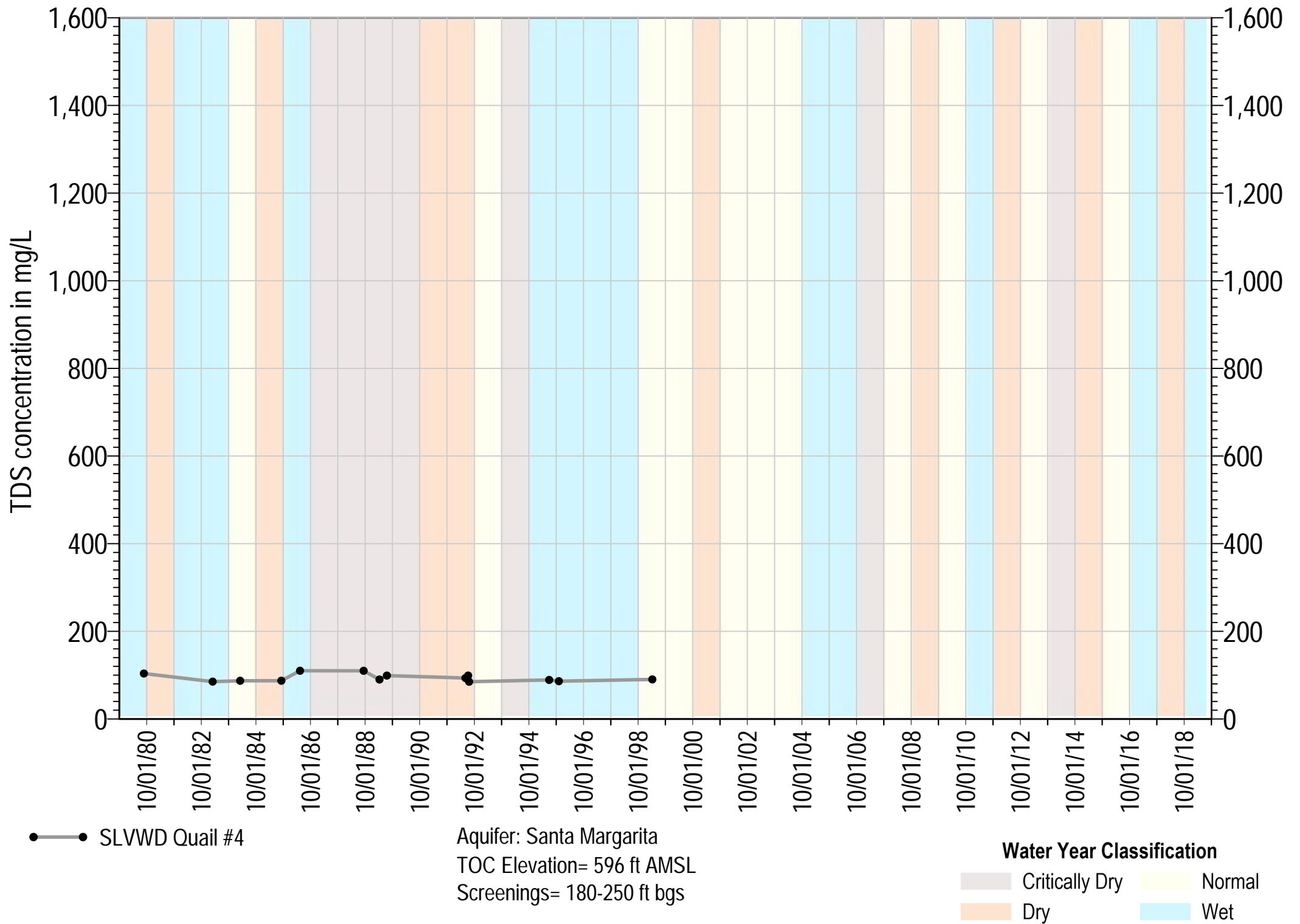


Square symbols indicate non-detects (ND)

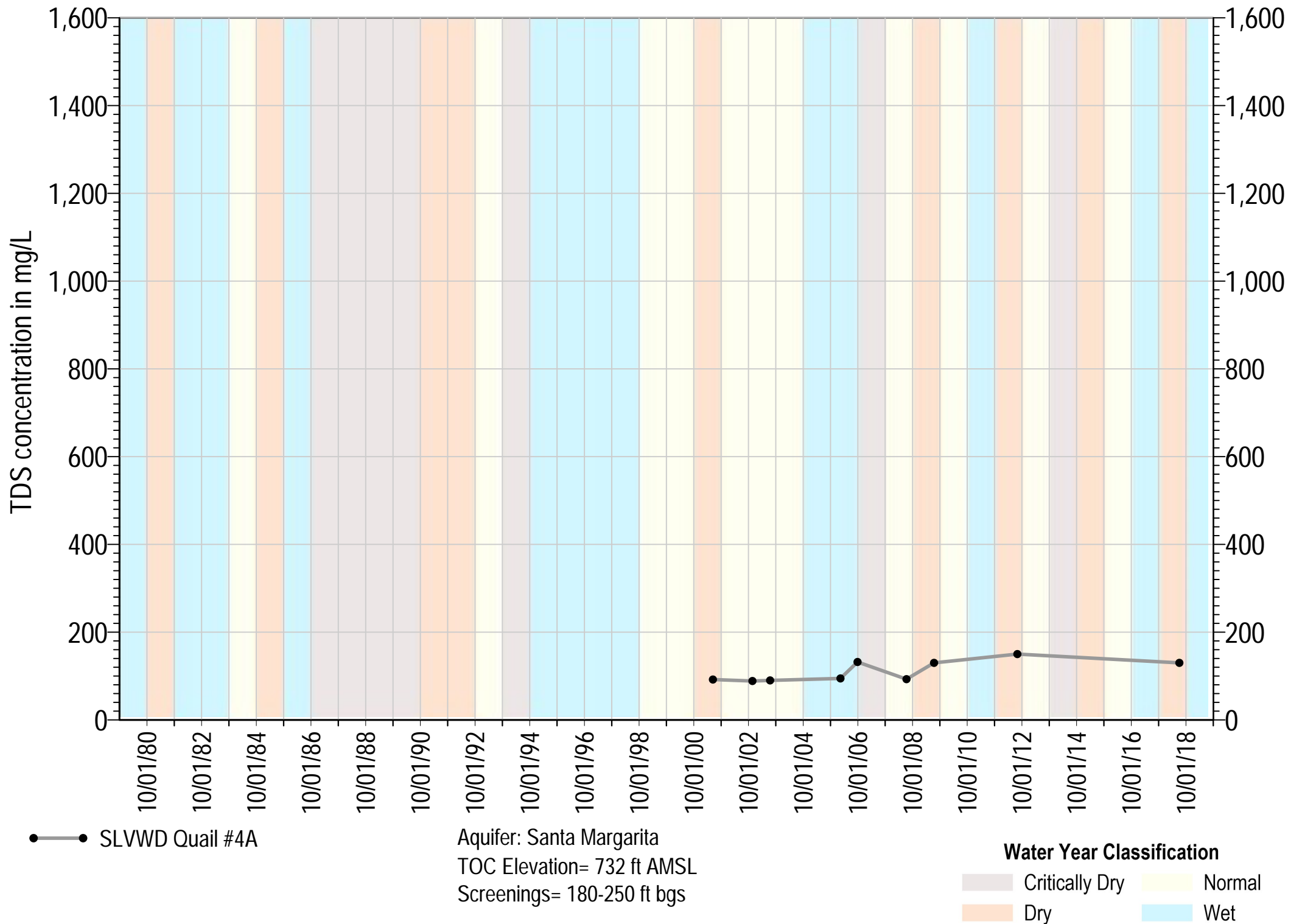


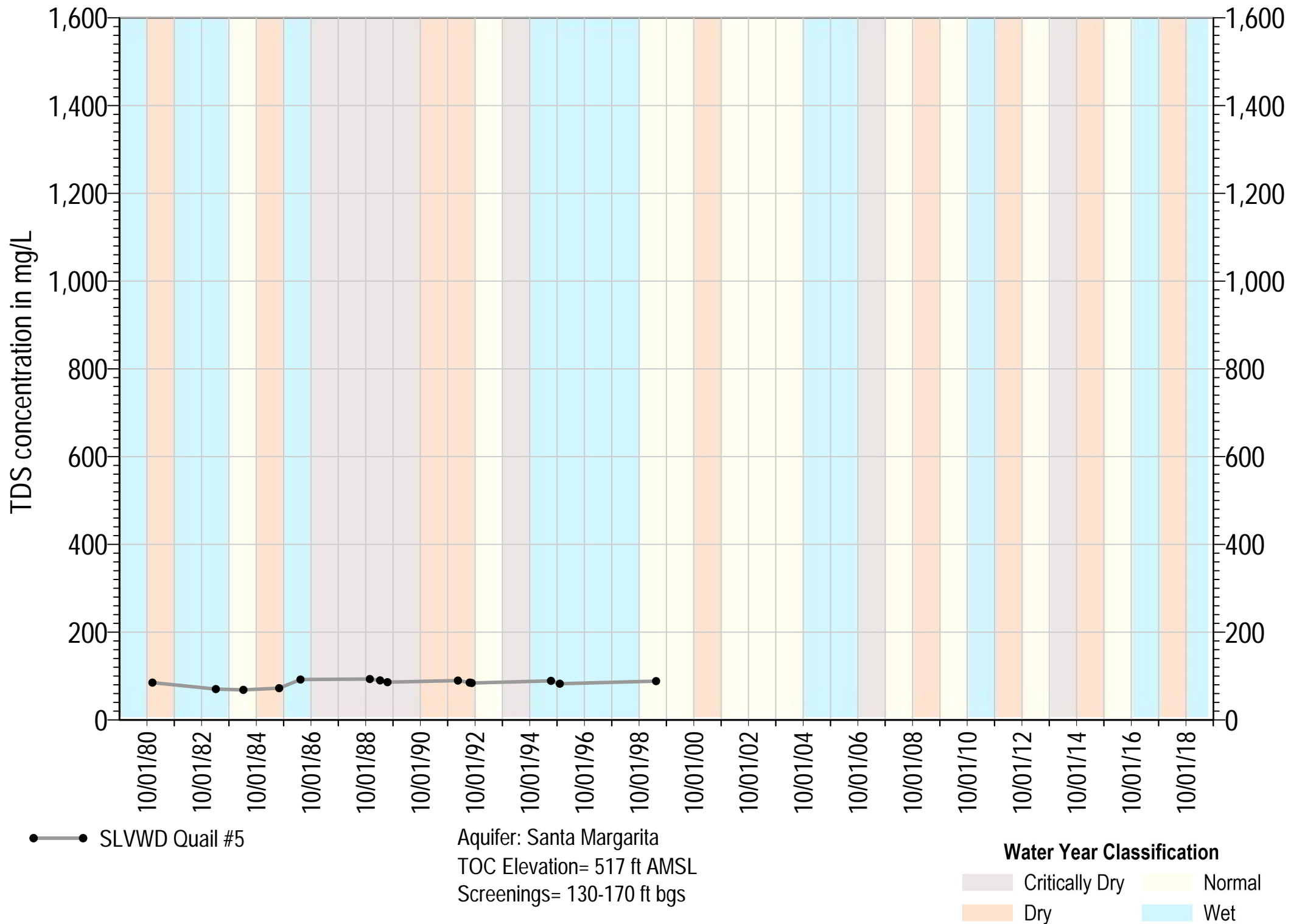


Square symbols indicate non-detects (ND)

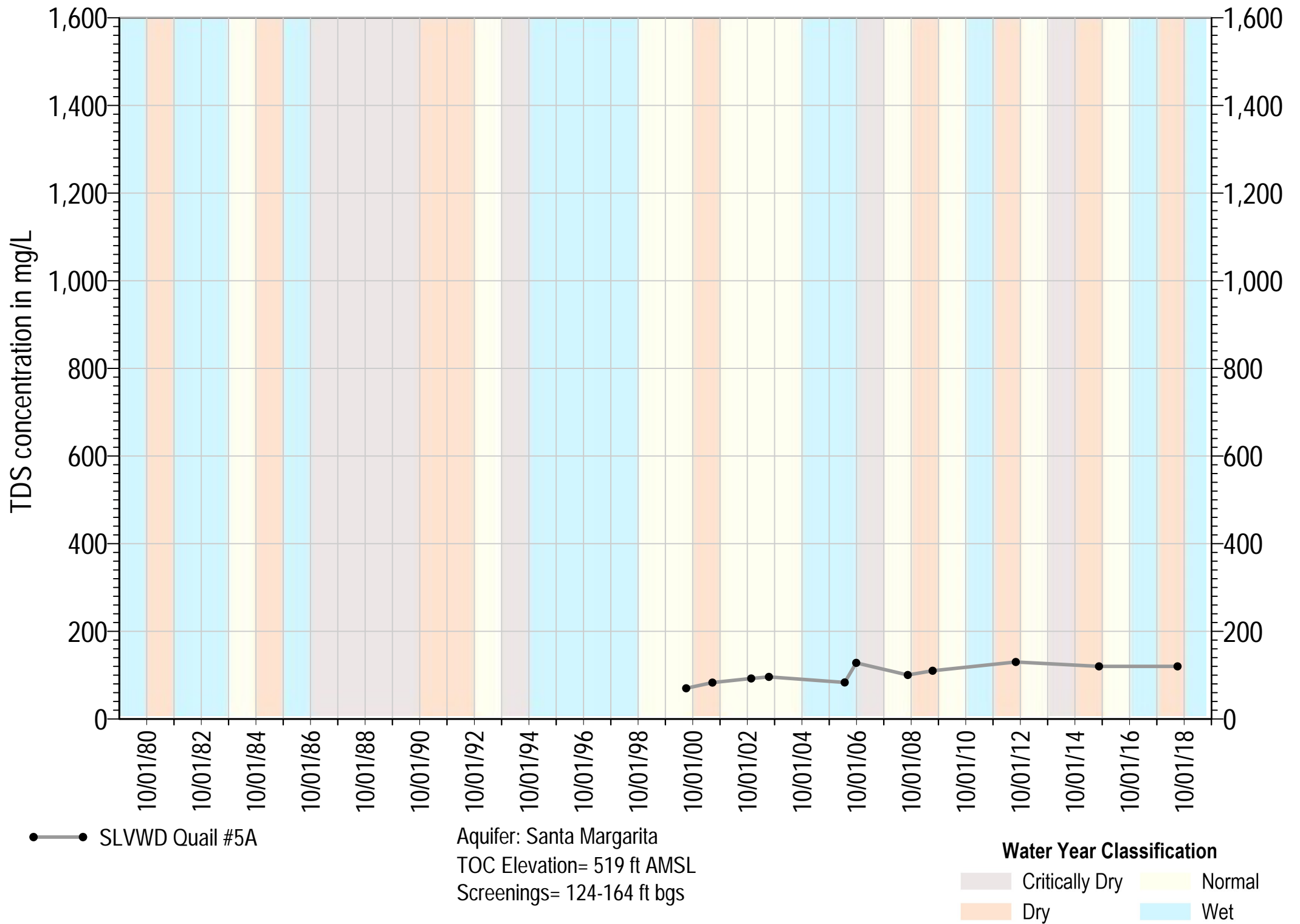


Square symbols indicate non-detects (ND)

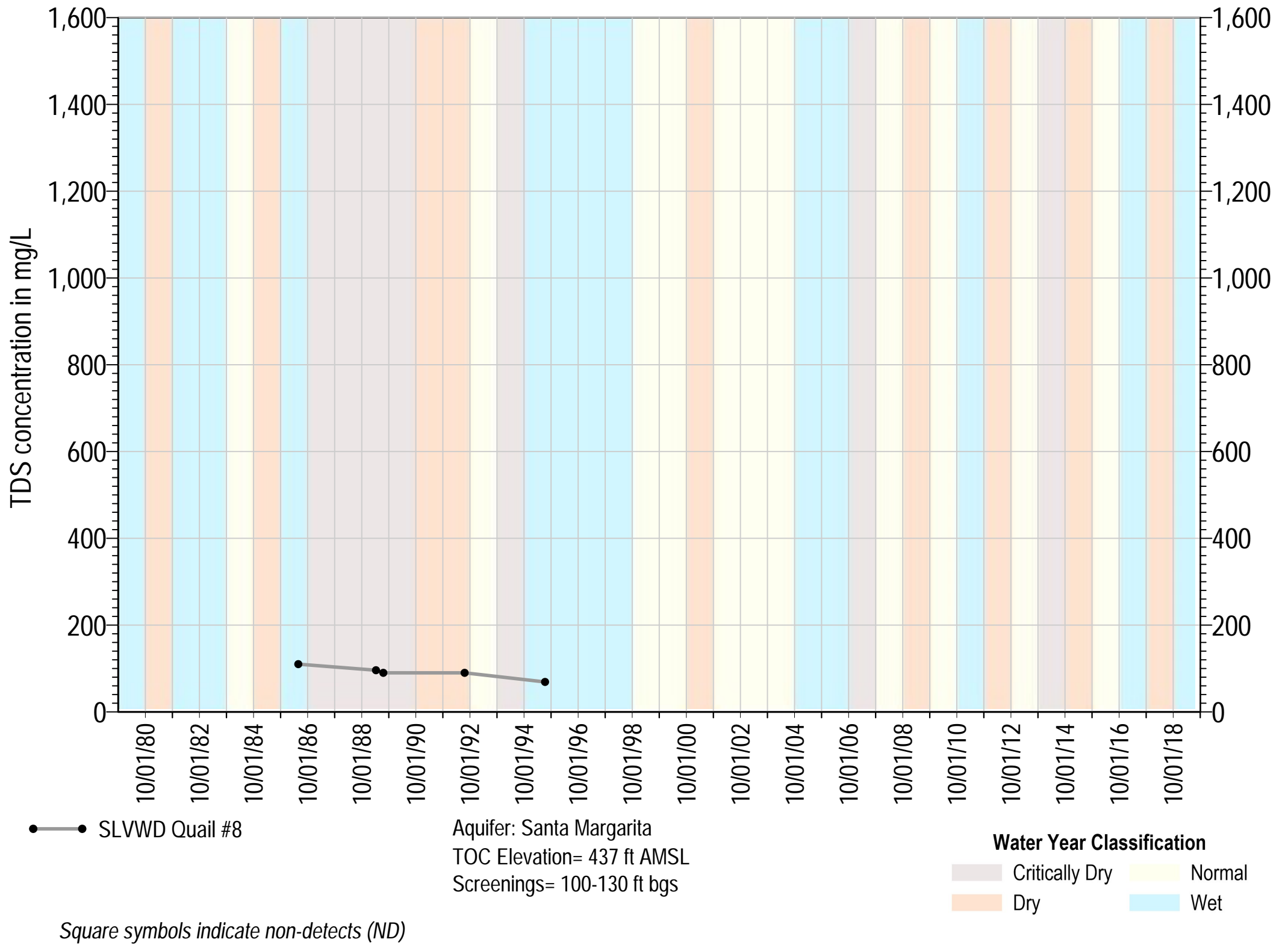


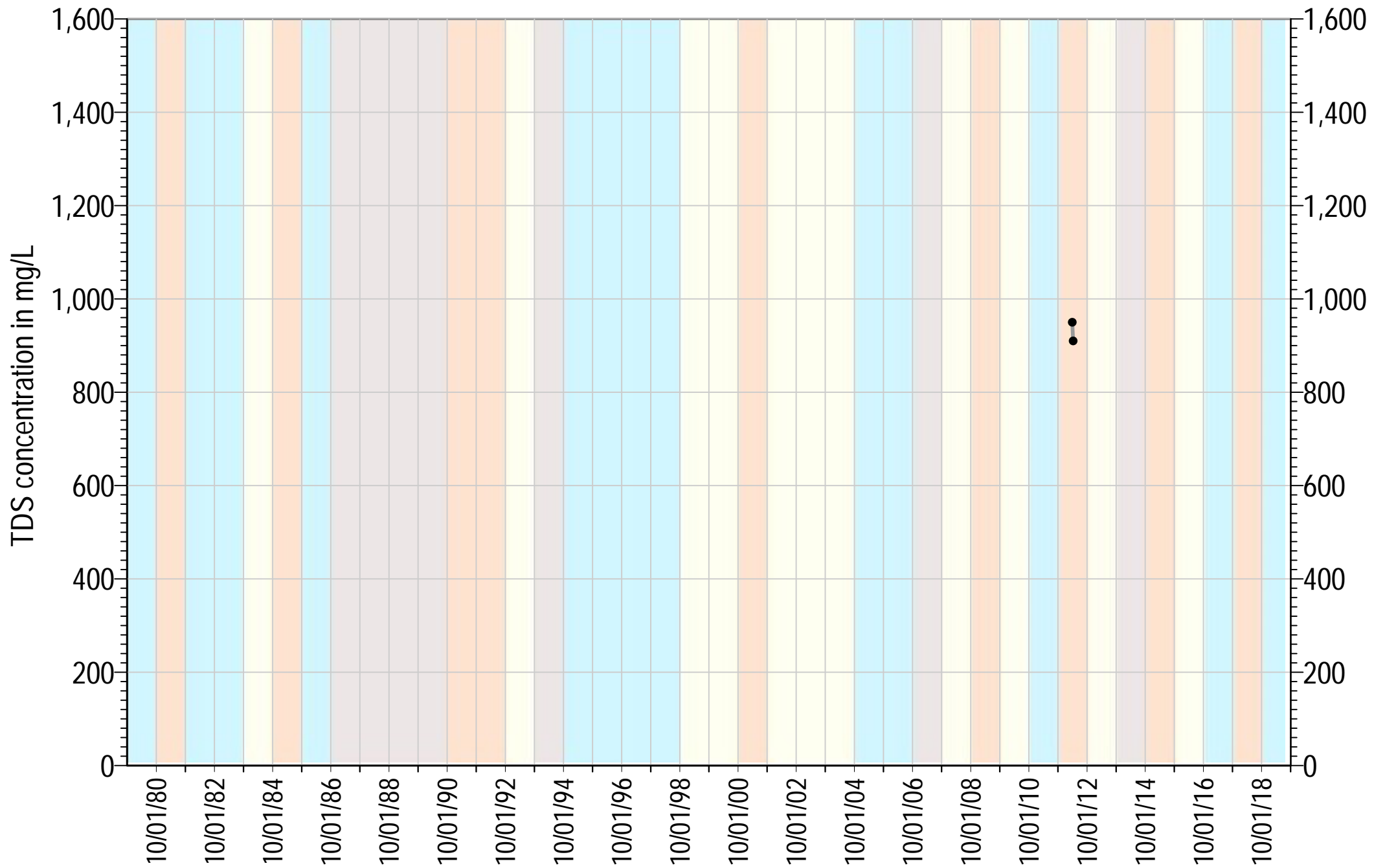


Square symbols indicate non-detects (ND)



Square symbols indicate non-detects (ND)





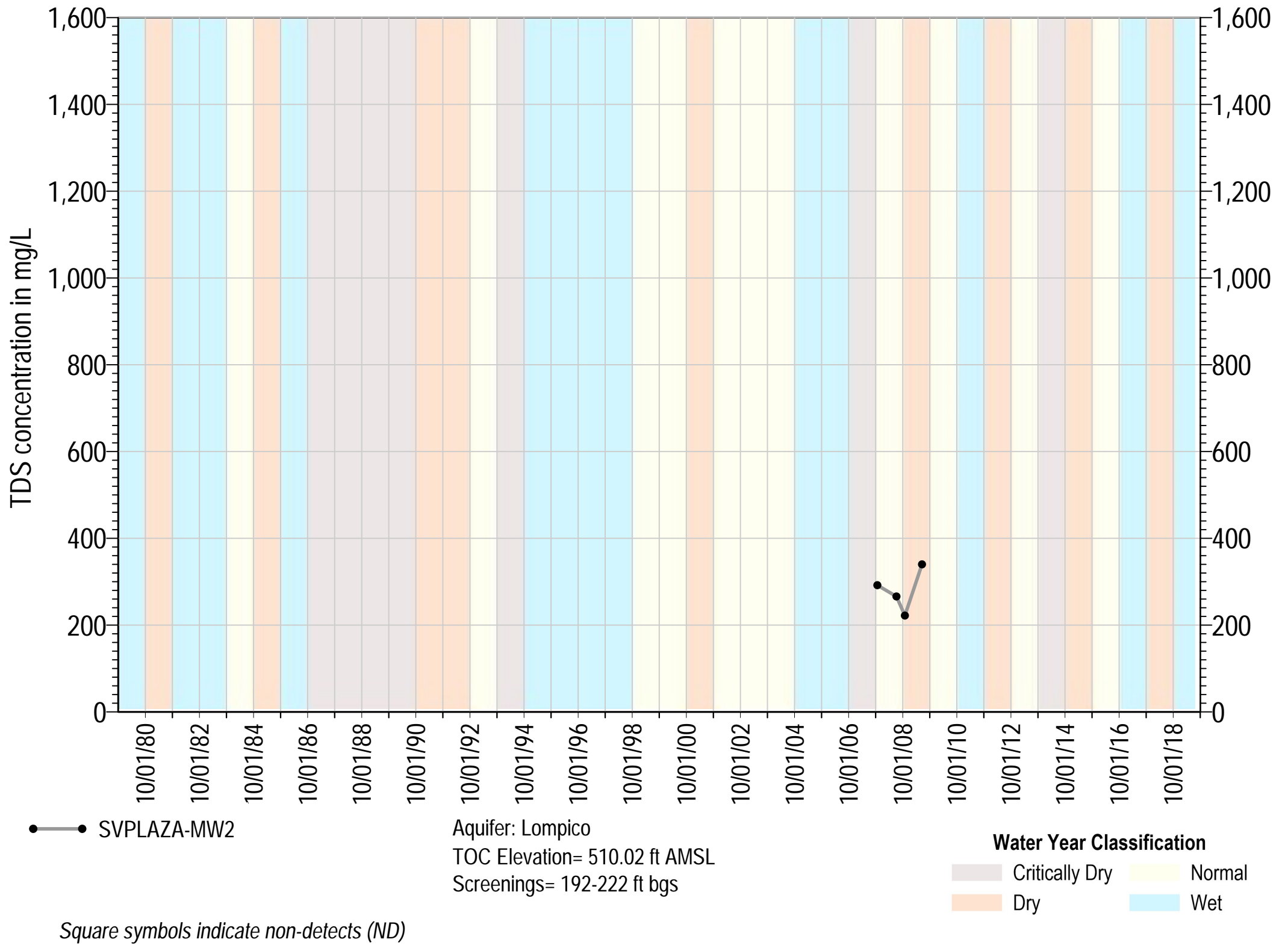
●—● Stonewood Well

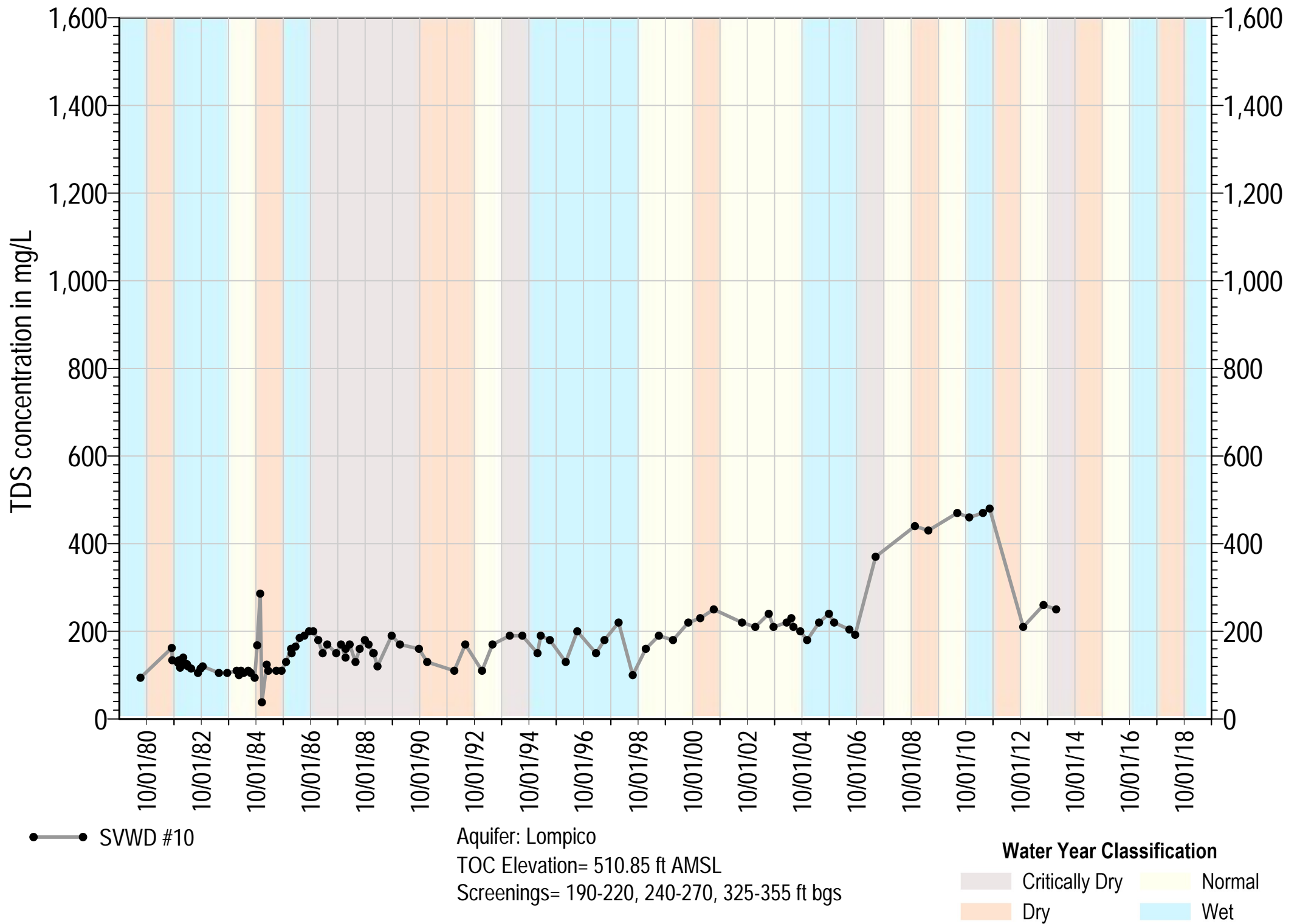
Aquifer: Butano
 TOC Elevation= 898.54 ft AMSL
 Screenings= 799-859 ft bgs

Water Year Classification

Critically Dry
 Normal
 Dry
 Wet

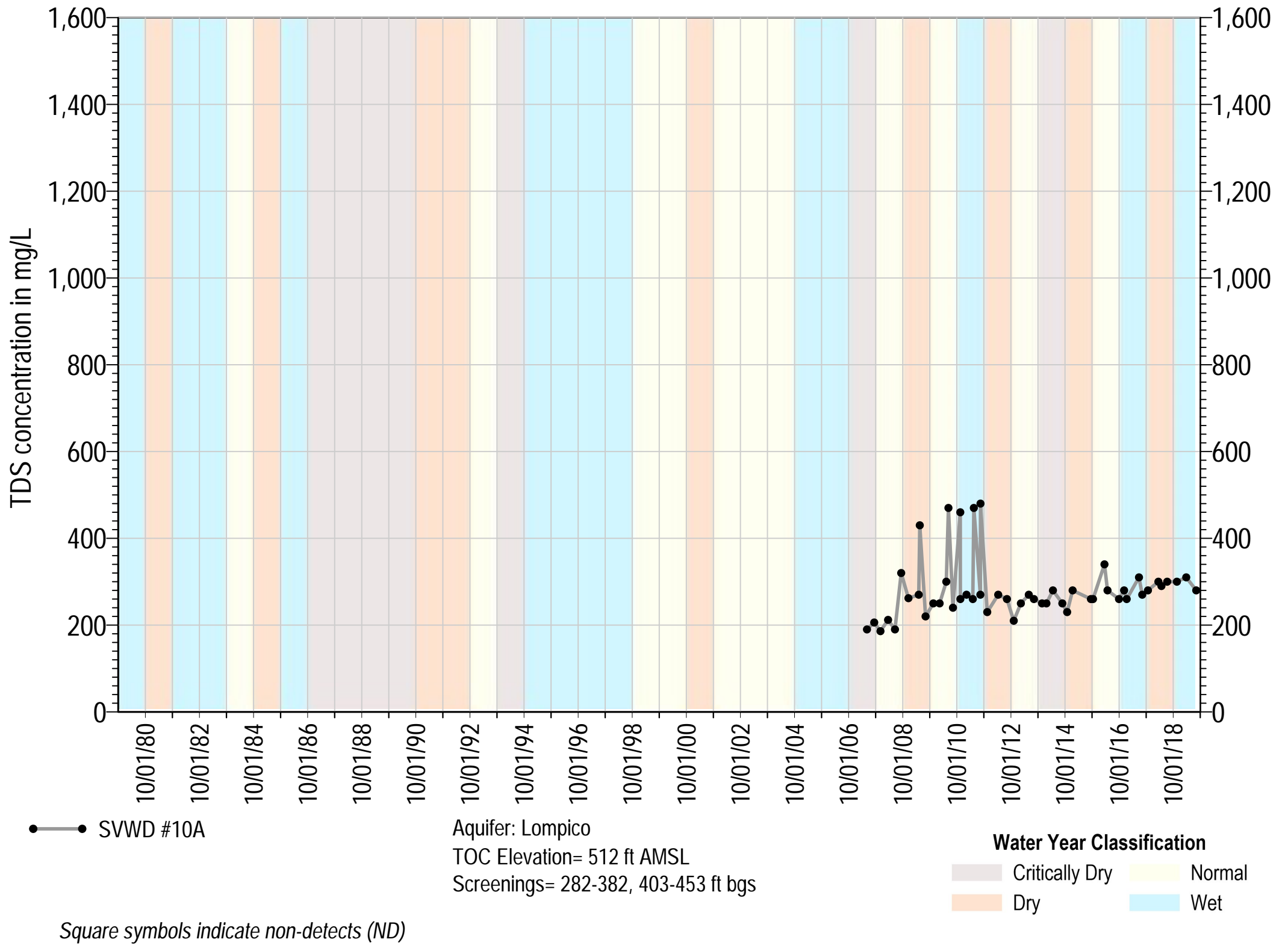
Square symbols indicate non-detects (ND)

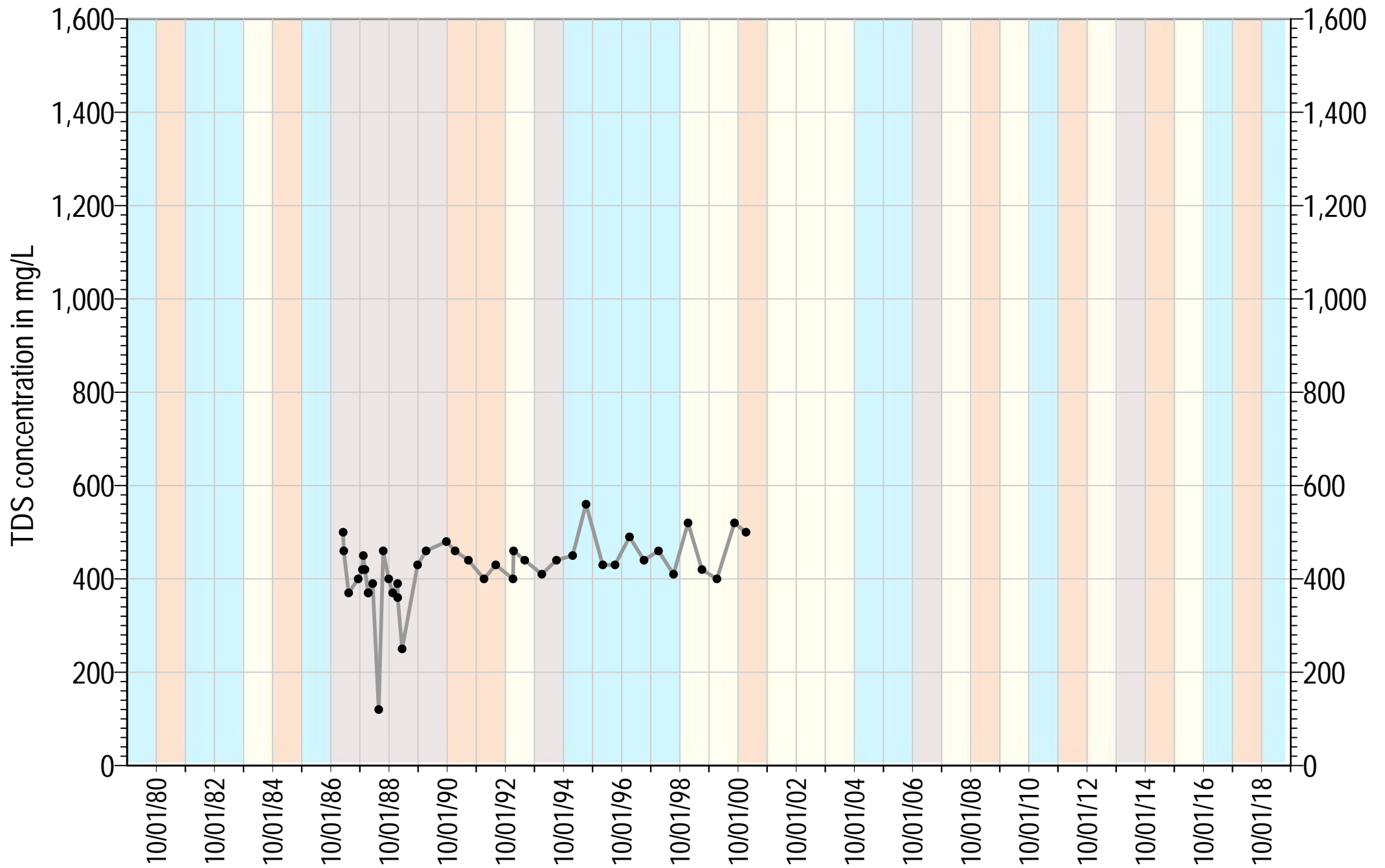




Square symbols indicate non-detects (ND)

Aquifer: Lompico
 TOC Elevation= 510.85 ft AMSL
 Screenings= 190-220, 240-270, 325-355 ft bgs





●—● SVWD #11

Aquifer: Lompico

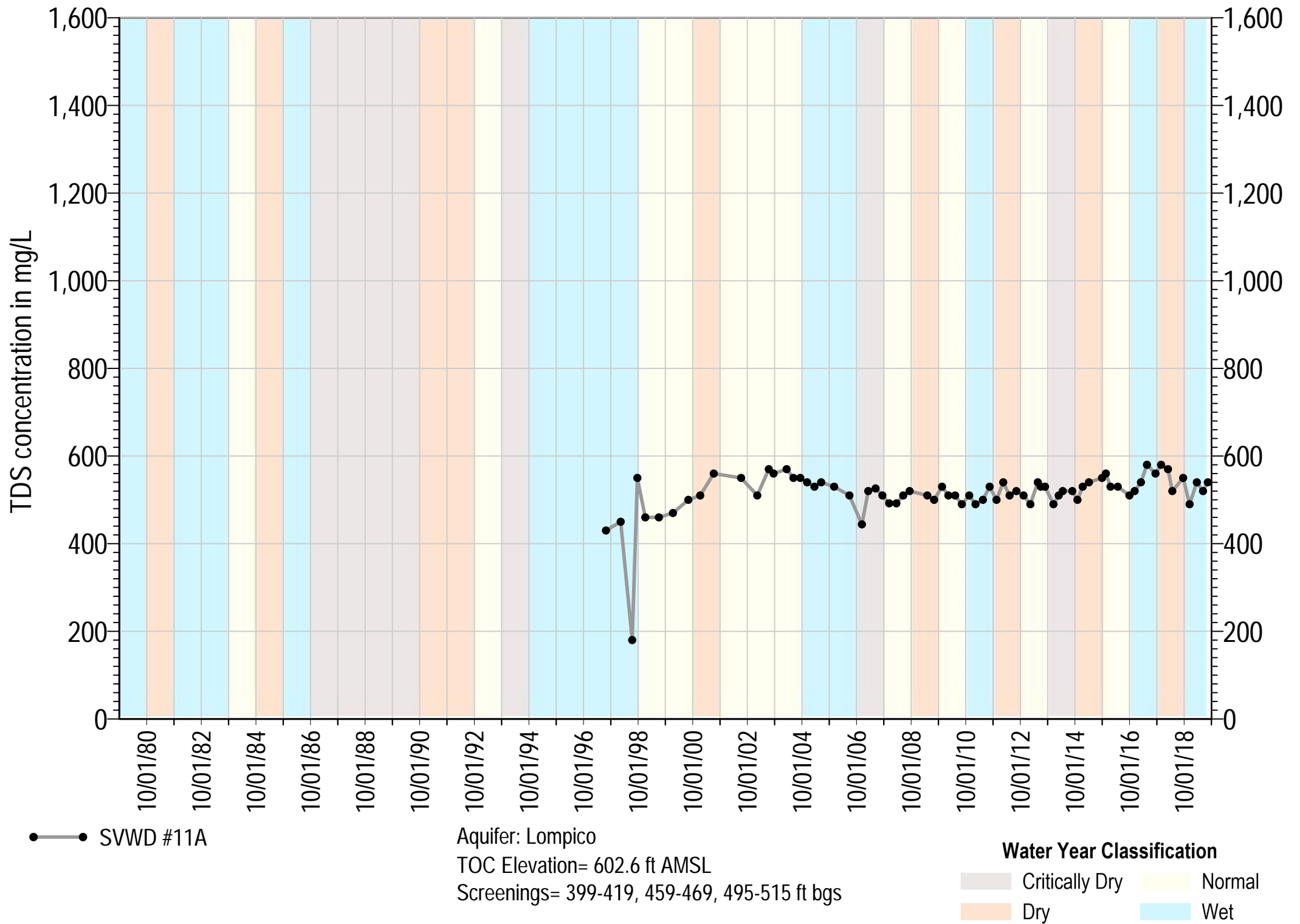
TOC Elevation= 582.6 ft AMSL

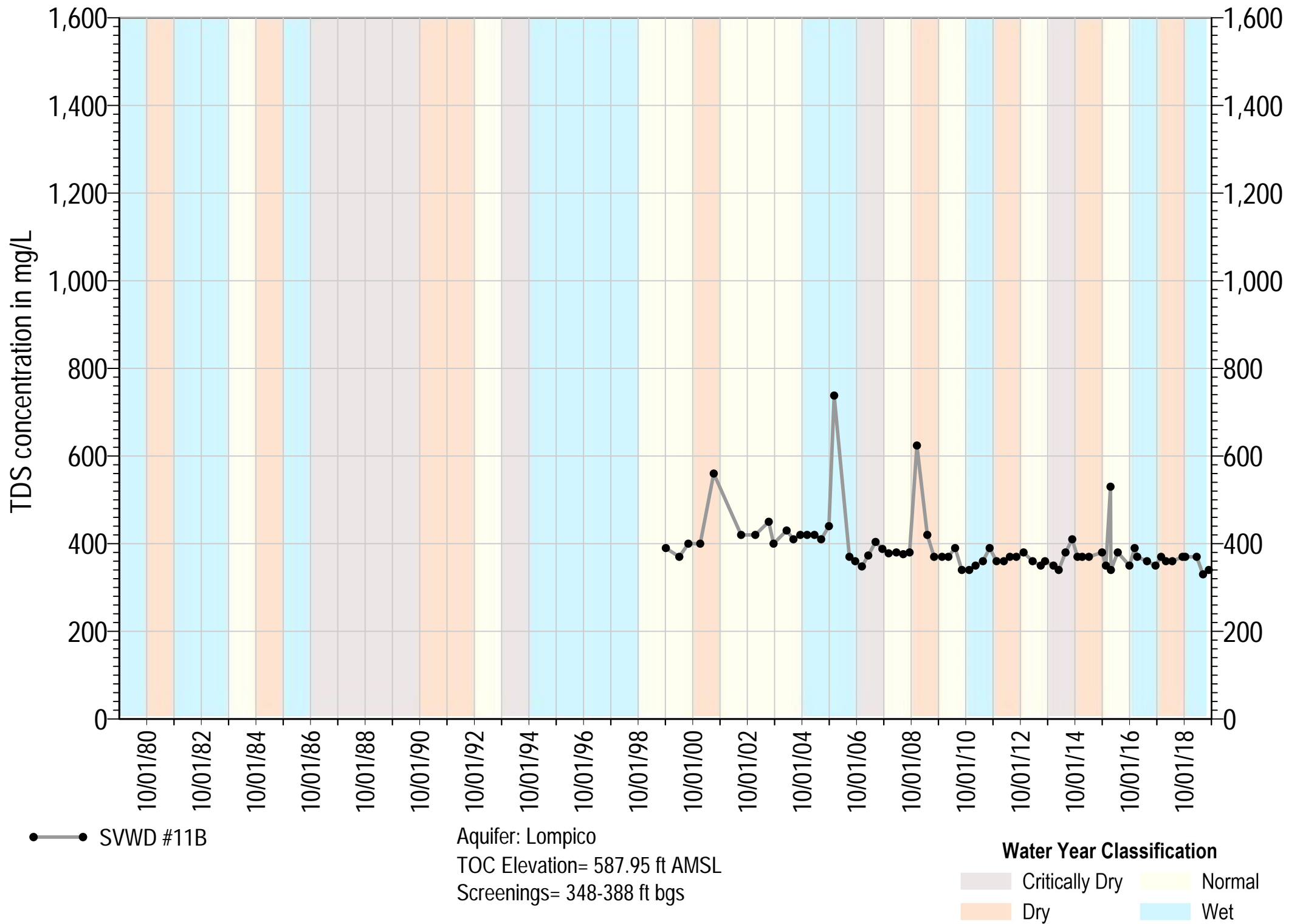
Screenings= 330-360, 420-520, 540-570 ft bgs

Water Year Classification

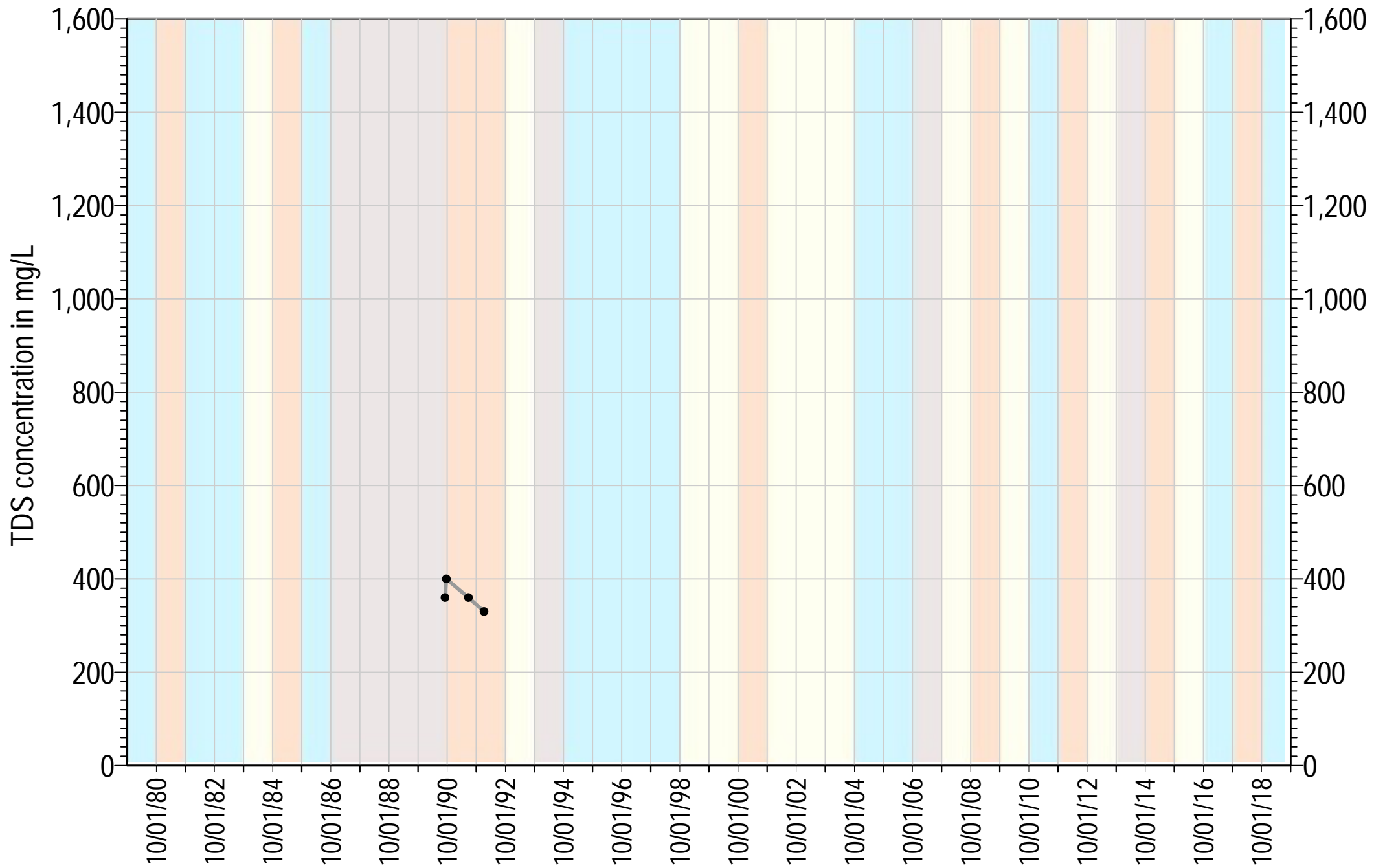
- Critically Dry
- Normal
- Dry
- Wet

Square symbols indicate non-detects (ND)





Square symbols indicate non-detects (ND)



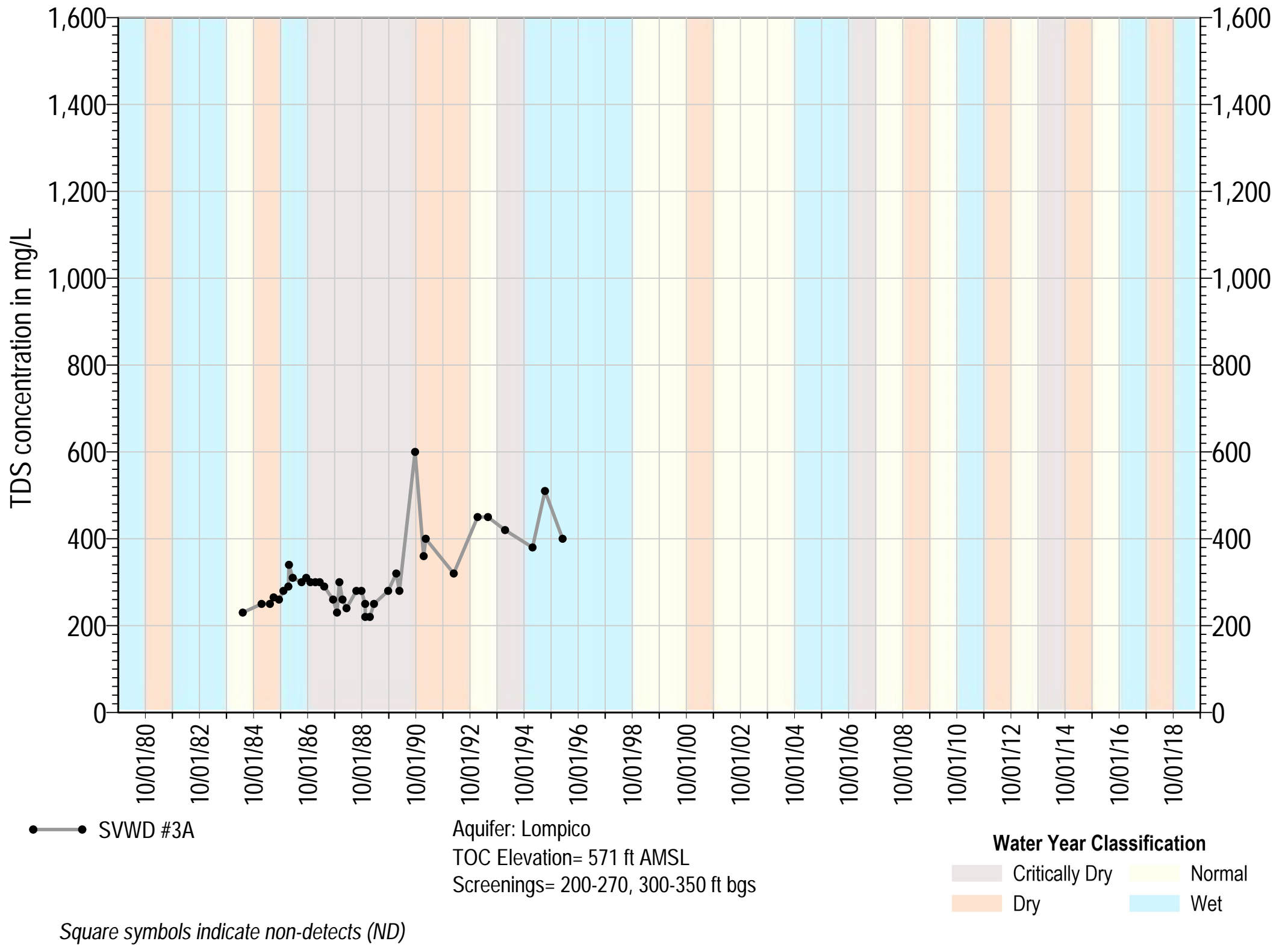
●—● SVWD #13 Monitor

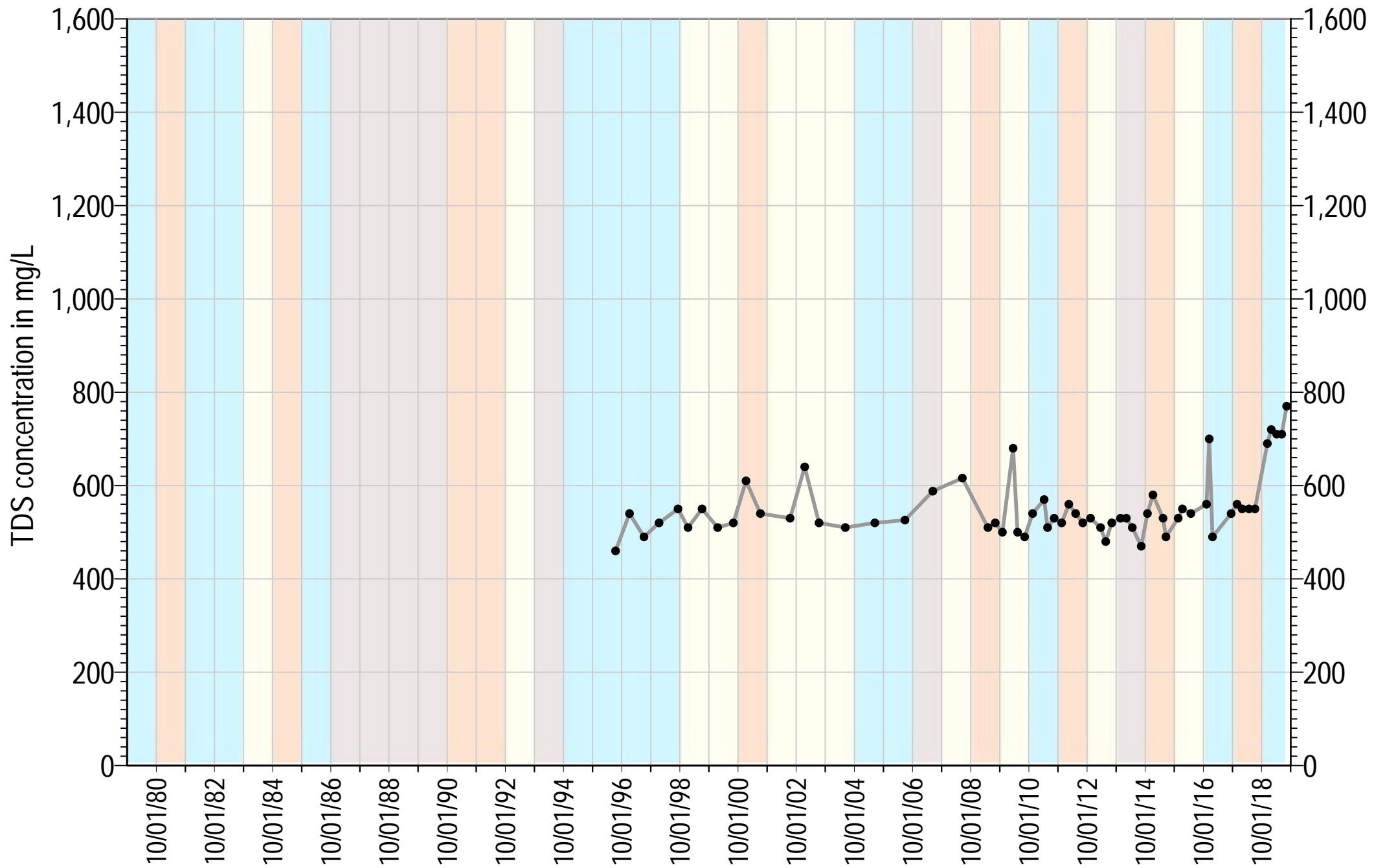
Aquifer: Lompico
 TOC Elevation= 705 ft AMSL
 Screenings= 470-510, 590-670 ft bgs

Water Year Classification

- Critically Dry
- Normal
- Dry
- Wet

Square symbols indicate non-detects (ND)





●—● SVWD #3B

Aquifer: Lompico, Butano

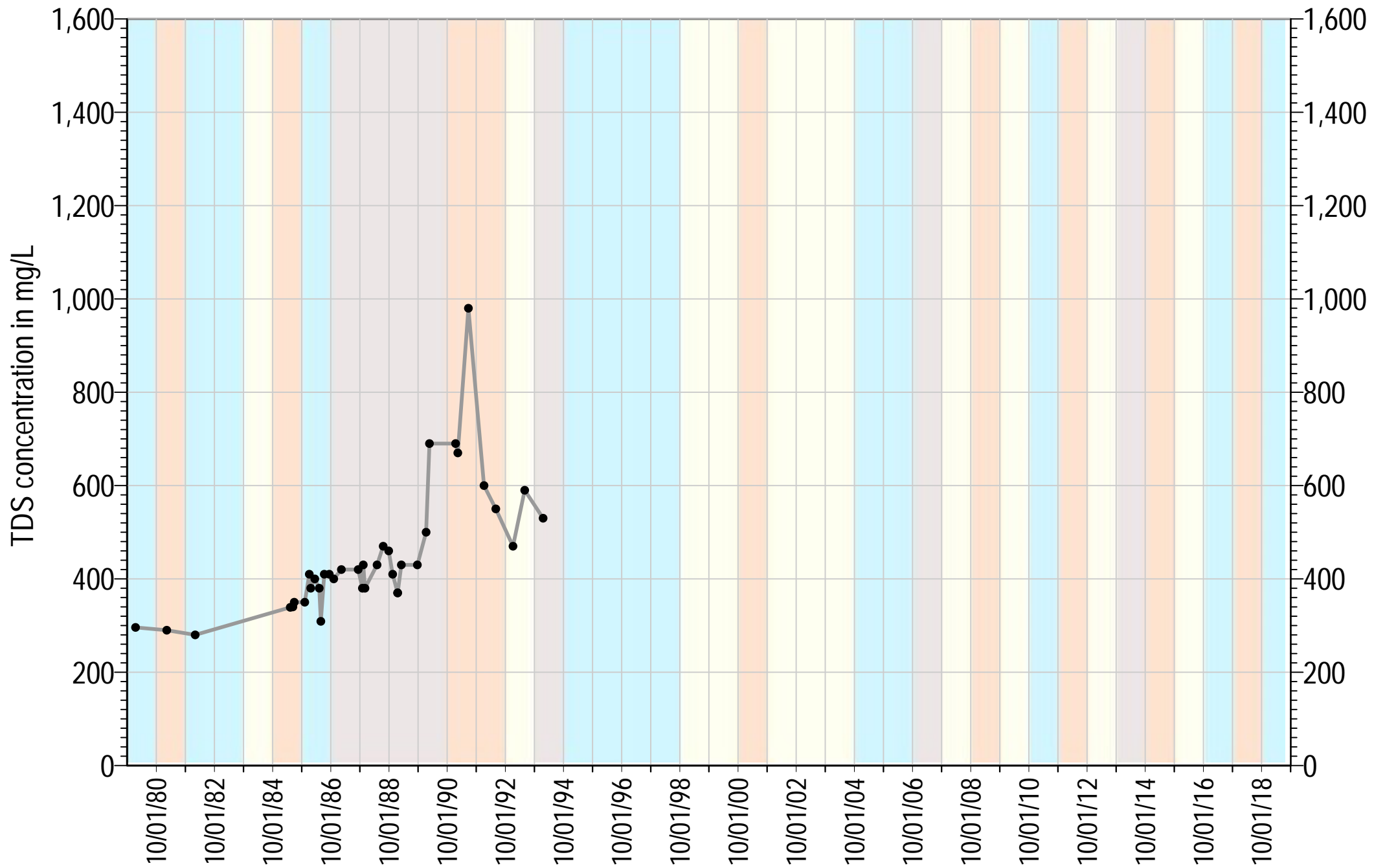
TOC Elevation= 672.47 ft AMSL

Screenings= 700-730, 880-1050, 1180-1370, 1400-1670 ft l

Water Year Classification

- Critically Dry
- Dry
- Normal
- Wet

Square symbols indicate non-detects (ND)



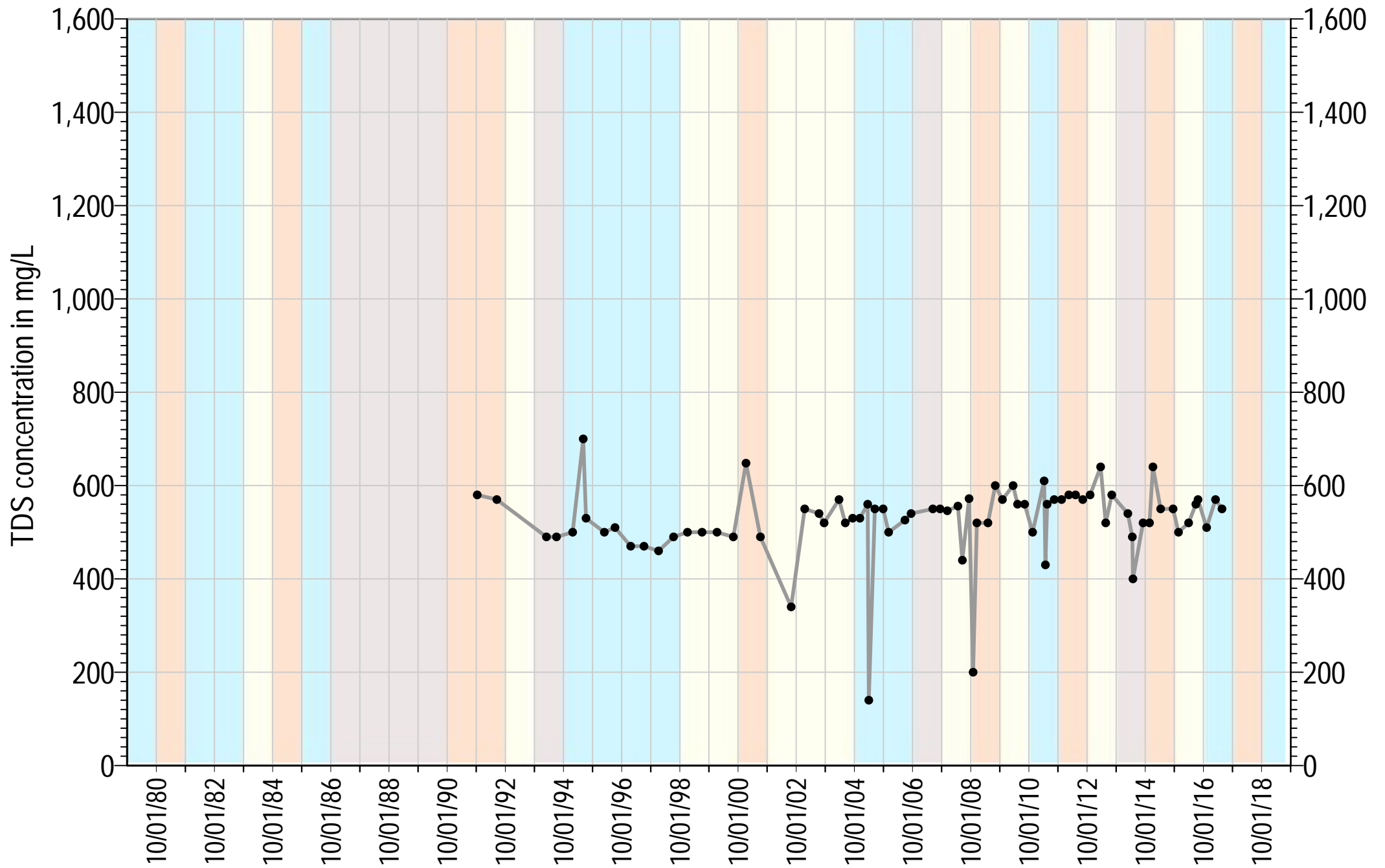
●—● SVWD #7

Aquifer: Lompico
 TOC Elevation= 568.05 ft AMSL
 Screenings= 200-240, 250-270, 292-332 ft bgs

Water Year Classification

■ Critically Dry	■ Normal
■ Dry	■ Wet

Square symbols indicate non-detects (ND)



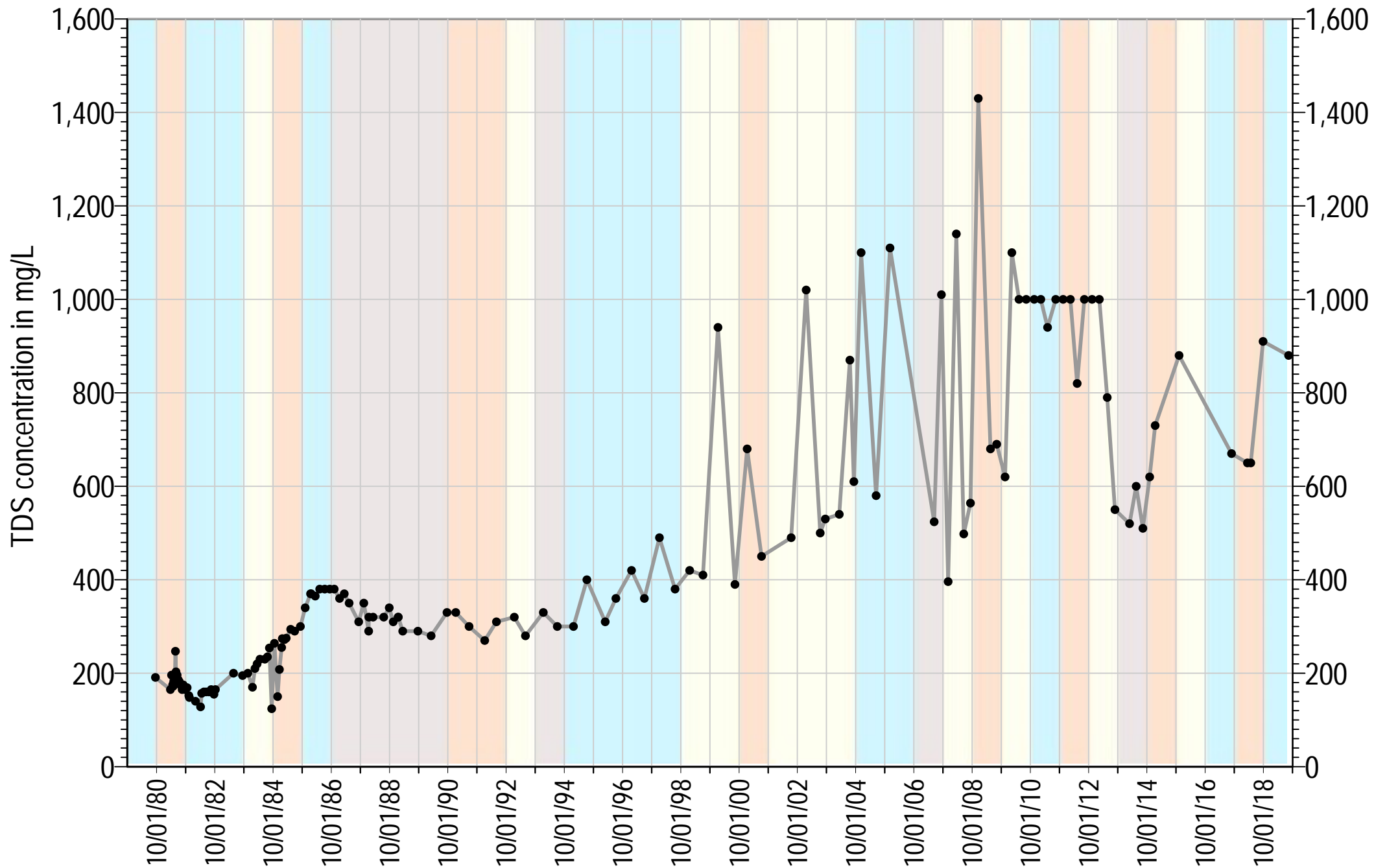
●—● SVWD #7A

Aquifer: Lompico, Butano
 TOC Elevation= 698.25 ft AMSL
 Screenings= 700-900, 1000-1150, 1250-1450 ft bgs

Water Year Classification

- Critically Dry
- Normal
- Dry
- Wet

Square symbols indicate non-detects (ND)



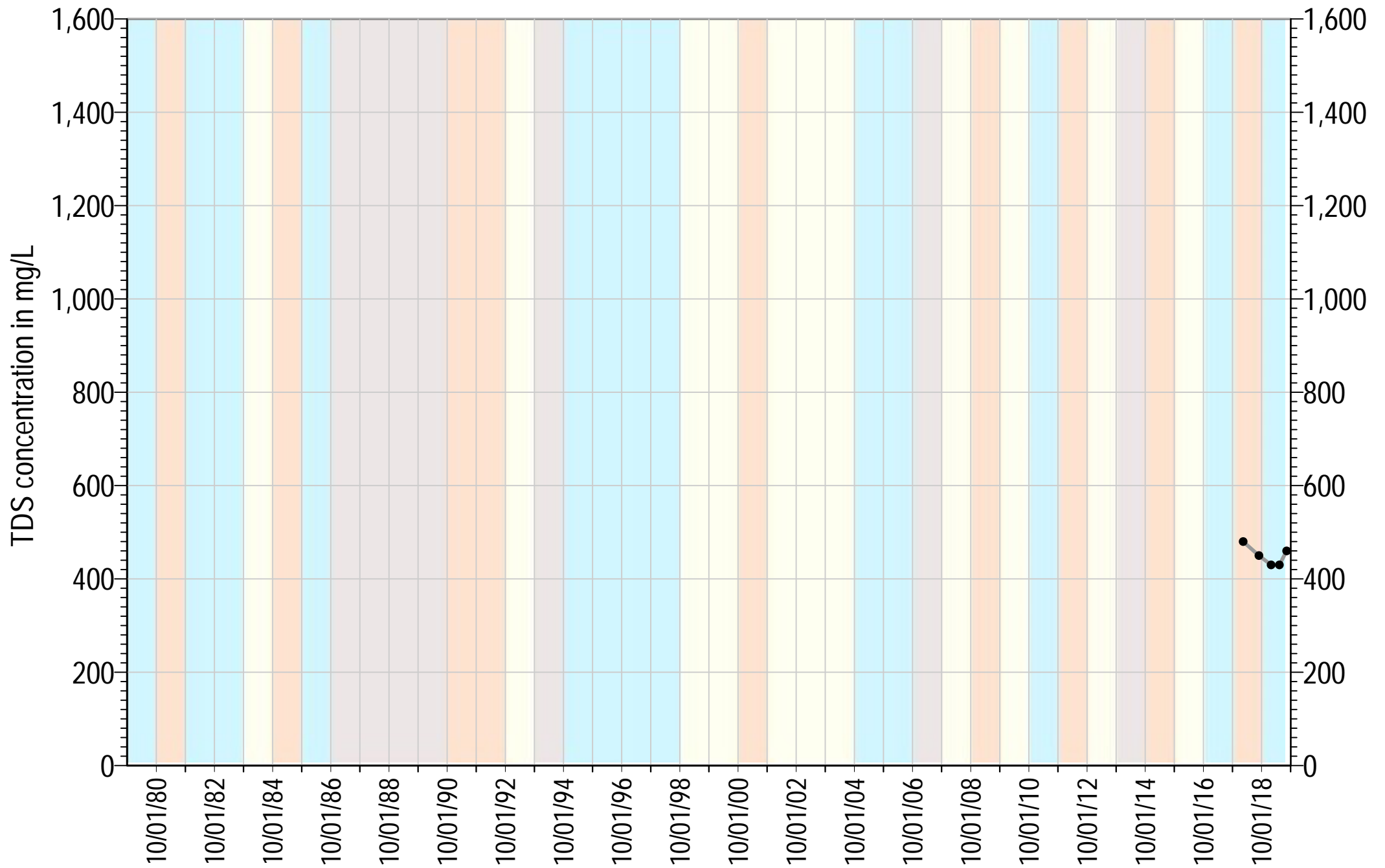
●—● SVWD #9

Aquifer: Monterey
 TOC Elevation= 528.14 ft AMSL
 Screenings= 155-195, 315-365 ft bgs

Water Year Classification

■ Critically Dry	■ Normal
■ Dry	■ Wet

□ Square symbols indicate non-detects (ND)



●—● SVWD Orchard Well

Aquifer: Lompico, Butano
 TOC Elevation= 723 ft AMSL
 Screenings= 705-784, 805-1063, 1084-1455 ft bgs

Water Year Classification

Critically Dry
 Normal
 Dry
 Wet

Square symbols indicate non-detects (ND)